

NOTICE!!

These documents have been scanned!

Do not place un-scanned documents beneath this notice!

Do not remove this notice from this file!

GPO Jacket No. 560-102
Print Order 61540
Rise Business Services, LLC
Job=AZ15 7/11/2019



Box Number= AZ15154



Claim Begin-End: AMC452001-AMC452183

1 Initial Receipt



AZ15154-11

AMC451761-AMC452292

United States Department of the Interior

Bureau of Land Management

DIV OF LANDS, MINRLS & ENERGY

ONE N CENTRAL AVE


PHOENIX, AZ 85004 -4427

Phone: 602-417-9200

Receipt

No:

4237723

Transaction #: 4353108	
Date of Transaction: 08/17/2018	
CUSTOMER:	
ARIZONA LITHIUM RESOURCES LTD 1 N CENTRAL AVE STE 1200 PHOENIX, AZ 85004-4417 US	

LINE #	QTY	DESCRIPTION	REMARKS	UNIT PRICE	TOTAL
1	101.00	LOCATABLE MINERALS / MINING CLAIMS- NEW, UNADJUD, ONE OR MORE AUTH NOS / NEW MINING CLAIM PROCESSING FEE CASES: AMC452001/\$20.00, AMC452002/\$20.00, AMC452003/\$20.00, AMC452004/\$20.00, AMC452005/\$20.00, AMC452006/\$20.00, AMC452007/\$20.00, AMC452008/\$20.00, AMC452009/\$20.00, AMC452010/\$20.00, AMC452011/\$20.00, AMC452012/\$20.00, AMC452013/\$20.00, AMC452014/\$20.00, AMC452015/\$20.00, AMC452016/\$20.00, AMC452017/\$20.00, AMC452018/\$20.00, AMC452019/\$20.00, AMC452020/\$20.00, AMC452021/\$20.00, AMC452022/\$20.00, AMC452023/\$20.00, AMC452024/\$20.00, AMC452025/\$20.00, AMC452026/\$20.00, AMC452027/\$20.00, AMC452028/\$20.00, AMC452029/\$20.00, AMC452030/\$20.00, AMC452031/\$20.00, AMC452032/\$20.00, AMC452033/\$20.00, AMC452034/\$20.00, AMC452035/\$20.00, AMC452036/\$20.00, AMC452037/\$20.00, AMC452038/\$20.00, AMC452039/\$20.00, AMC452040/\$20.00, AMC452041/\$20.00, AMC452042/\$20.00, AMC452043/\$20.00, AMC452044/\$20.00, AMC452045/\$20.00, AMC452046/\$20.00, AMC452047/\$20.00, AMC452048/\$20.00, AMC452049/\$20.00, AMC452050/\$20.00, AMC452051/\$20.00, AMC452052/\$20.00,		- n/a -	2020.00

		AMC452053/\$20.00, AMC452054/\$20.00, AMC452055/\$20.00, AMC452056/\$20.00, AMC452057/\$20.00, AMC452058/\$20.00, AMC452059/\$20.00, AMC452060/\$20.00, AMC452061/\$20.00, AMC452062/\$20.00, AMC452063/\$20.00, AMC452064/\$20.00, AMC452065/\$20.00, AMC452066/\$20.00, AMC452067/\$20.00, AMC452068/\$20.00, AMC452069/\$20.00, AMC452070/\$20.00, AMC452071/\$20.00, AMC452072/\$20.00, AMC452073/\$20.00, AMC452074/\$20.00, AMC452075/\$20.00, AMC452076/\$20.00, AMC452077/\$20.00, AMC452078/\$20.00, AMC452079/\$20.00, AMC452080/\$20.00, AMC452081/\$20.00, AMC452082/\$20.00, AMC452083/\$20.00, AMC452084/\$20.00, AMC452085/\$20.00, AMC452086/\$20.00, AMC452087/\$20.00, AMC452088/\$20.00, AMC452089/\$20.00, AMC452090/\$20.00, AMC452091/\$20.00, AMC452092/\$20.00, AMC452093/\$20.00, AMC452094/\$20.00, AMC452095/\$20.00, AMC452096/\$20.00, AMC452097/\$20.00, AMC452098/\$20.00, AMC452099/\$20.00, AMC452100/\$20.00, AMC452101/\$20.00		
2	101.00	LOCATABLE MINERALS / MINING CLAIMS- NEW, UNADJUD, ONE OR MORE AUTH NOS / NEW MINING CLAIMS LOCATION FEE CASES: AMC452001/\$37.00, AMC452002/\$37.00, AMC452003/\$37.00, AMC452004/\$37.00, AMC452005/\$37.00, AMC452006/\$37.00, AMC452007/\$37.00, AMC452008/\$37.00, AMC452009/\$37.00, AMC452010/\$37.00, AMC452011/\$37.00, AMC452012/\$37.00, AMC452013/\$37.00, AMC452014/\$37.00, AMC452015/\$37.00, AMC452016/\$37.00, AMC452017/\$37.00, AMC452018/\$37.00, AMC452019/\$37.00, AMC452020/\$37.00, AMC452021/\$37.00, AMC452022/\$37.00, AMC452023/\$37.00, AMC452024/\$37.00, AMC452025/\$37.00, AMC452026/\$37.00, AMC452027/\$37.00, AMC452028/\$37.00, AMC452029/\$37.00, AMC452030/\$37.00, AMC452031/\$37.00, AMC452032/\$37.00, AMC452033/\$37.00, AMC452034/\$37.00, AMC452035/\$37.00, AMC452036/\$37.00, AMC452037/\$37.00, AMC452038/\$37.00, AMC452039/\$37.00, AMC452040/\$37.00, AMC452041/\$37.00, AMC452042/\$37.00,	- n/a -	3737.00

		AMC452043/\$37.00, AMC452044/\$37.00, AMC452045/\$37.00, AMC452046/\$37.00, AMC452047/\$37.00, AMC452048/\$37.00, AMC452049/\$37.00, AMC452050/\$37.00, AMC452051/\$37.00, AMC452052/\$37.00, AMC452053/\$37.00, AMC452054/\$37.00, AMC452055/\$37.00, AMC452056/\$37.00, AMC452057/\$37.00, AMC452058/\$37.00, AMC452059/\$37.00, AMC452060/\$37.00, AMC452061/\$37.00, AMC452062/\$37.00, AMC452063/\$37.00, AMC452064/\$37.00, AMC452065/\$37.00, AMC452066/\$37.00, AMC452067/\$37.00, AMC452068/\$37.00, AMC452069/\$37.00, AMC452070/\$37.00, AMC452071/\$37.00, AMC452072/\$37.00, AMC452073/\$37.00, AMC452074/\$37.00, AMC452075/\$37.00, AMC452076/\$37.00, AMC452077/\$37.00, AMC452078/\$37.00, AMC452079/\$37.00, AMC452080/\$37.00, AMC452081/\$37.00, AMC452082/\$37.00, AMC452083/\$37.00, AMC452084/\$37.00, AMC452085/\$37.00, AMC452086/\$37.00, AMC452087/\$37.00, AMC452088/\$37.00, AMC452089/\$37.00, AMC452090/\$37.00, AMC452091/\$37.00, AMC452092/\$37.00, AMC452093/\$37.00, AMC452094/\$37.00, AMC452095/\$37.00, AMC452096/\$37.00, AMC452097/\$37.00, AMC452098/\$37.00, AMC452099/\$37.00, AMC452100/\$37.00, AMC452101/\$37.00			
3	101.00	LOCATABLE MINERALS / MINING CLAIMS- NEW, UNADJUD, ONE OR MORE AUTH NOS / NEW MINING CLAIMS MAINTENANCE FEE CASES: AMC452001/\$155.00, AMC452002/ \$155.00, AMC452003/\$155.00, AMC452004/ \$155.00, AMC452005/\$155.00, AMC452006/ \$155.00, AMC452007/\$155.00, AMC452008/ \$155.00, AMC452009/\$155.00, AMC452010/ \$155.00, AMC452011/\$155.00, AMC452012/ \$155.00, AMC452013/\$155.00, AMC452014/ \$155.00, AMC452015/\$155.00, AMC452016/ \$155.00, AMC452017/\$155.00, AMC452018/ \$155.00, AMC452019/\$155.00, AMC452020/ \$155.00, AMC452021/\$155.00, AMC452022/ \$155.00, AMC452023/\$155.00, AMC452024/ \$155.00, AMC452025/\$155.00, AMC452026/ \$155.00, AMC452027/\$155.00, AMC452028/ \$155.00, AMC452029/\$155.00, AMC452030/ \$155.00, AMC452031/\$155.00, AMC452032/ \$155.00		- n/a -	15655.00

		\$155.00, AMC452033/\$155.00, AMC452034/ \$155.00, AMC452035/\$155.00, AMC452036/ \$155.00, AMC452037/\$155.00, AMC452038/ \$155.00, AMC452039/\$155.00, AMC452040/ \$155.00, AMC452041/\$155.00, AMC452042/ \$155.00, AMC452043/\$155.00, AMC452044/ \$155.00, AMC452045/\$155.00, AMC452046/ \$155.00, AMC452047/\$155.00, AMC452048/ \$155.00, AMC452049/\$155.00, AMC452050/ \$155.00, AMC452051/\$155.00, AMC452052/ \$155.00, AMC452053/\$155.00, AMC452054/ \$155.00, AMC452055/\$155.00, AMC452056/ \$155.00, AMC452057/\$155.00, AMC452058/ \$155.00, AMC452059/\$155.00, AMC452060/ \$155.00, AMC452061/\$155.00, AMC452062/ \$155.00, AMC452063/\$155.00, AMC452064/ \$155.00, AMC452065/\$155.00, AMC452066/ \$155.00, AMC452067/\$155.00, AMC452068/ \$155.00, AMC452069/\$155.00, AMC452070/ \$155.00, AMC452071/\$155.00, AMC452072/ \$155.00, AMC452073/\$155.00, AMC452074/ \$155.00, AMC452075/\$155.00, AMC452076/ \$155.00, AMC452077/\$155.00, AMC452078/ \$155.00, AMC452079/\$155.00, AMC452080/ \$155.00, AMC452081/\$155.00, AMC452082/ \$155.00, AMC452083/\$155.00, AMC452084/ \$155.00, AMC452085/\$155.00, AMC452086/ \$155.00, AMC452087/\$155.00, AMC452088/ \$155.00, AMC452089/\$155.00, AMC452090/ \$155.00, AMC452091/\$155.00, AMC452092/ \$155.00, AMC452093/\$155.00, AMC452094/ \$155.00, AMC452095/\$155.00, AMC452096/ \$155.00, AMC452097/\$155.00, AMC452098/ \$155.00, AMC452099/\$155.00, AMC452100/ \$155.00, AMC452101/\$155.00		
4	82.00	LOCATABLE MINERALS / MINING CLAIMS- NEW, UNADJUD, ONE OR MORE AUTH NOS / NEW MINING CLAIM PROCESSING FEE CASES: AMC452102/\$20.00, AMC452103/\$20.00, AMC452104/\$20.00, AMC452105/\$20.00, AMC452106/\$20.00, AMC452107/\$20.00, AMC452108/\$20.00, AMC452109/\$20.00, AMC452110/\$20.00, AMC452111/\$20.00, AMC452112/\$20.00, AMC452113/\$20.00, AMC452114/\$20.00, AMC452115/\$20.00, AMC452116/\$20.00, AMC452117/\$20.00, AMC452118/\$20.00, AMC452119/\$20.00, AMC452120/\$20.00, AMC452121/\$20.00, AMC452122/\$20.00, AMC452123/\$20.00,	- n/a -	1640.00

		AMC452124/\$20.00, AMC452125/\$20.00, AMC452126/\$20.00, AMC452127/\$20.00, AMC452128/\$20.00, AMC452129/\$20.00, AMC452130/\$20.00, AMC452131/\$20.00, AMC452132/\$20.00, AMC452133/\$20.00, AMC452134/\$20.00, AMC452135/\$20.00, AMC452136/\$20.00, AMC452137/\$20.00, AMC452138/\$20.00, AMC452139/\$20.00, AMC452140/\$20.00, AMC452141/\$20.00, AMC452142/\$20.00, AMC452143/\$20.00, AMC452144/\$20.00, AMC452145/\$20.00, AMC452146/\$20.00, AMC452147/\$20.00, AMC452148/\$20.00, AMC452149/\$20.00, AMC452150/\$20.00, AMC452151/\$20.00, AMC452152/\$20.00, AMC452153/\$20.00, AMC452154/\$20.00, AMC452155/\$20.00, AMC452156/\$20.00, AMC452157/\$20.00, AMC452158/\$20.00, AMC452159/\$20.00, AMC452160/\$20.00, AMC452161/\$20.00, AMC452162/\$20.00, AMC452163/\$20.00, AMC452164/\$20.00, AMC452165/\$20.00, AMC452166/\$20.00, AMC452167/\$20.00, AMC452168/\$20.00, AMC452169/\$20.00, AMC452170/\$20.00, AMC452171/\$20.00, AMC452172/\$20.00, AMC452173/\$20.00, AMC452174/\$20.00, AMC452175/\$20.00, AMC452176/\$20.00, AMC452177/\$20.00, AMC452178/\$20.00, AMC452179/\$20.00, AMC452180/\$20.00, AMC452181/\$20.00, AMC452182/\$20.00, AMC452183/\$20.00		
5	82.00	LOCATABLE MINERALS / MINING CLAIMS- NEW, UNADJUD, ONE OR MORE AUTH NOS / NEW MINING CLAIMS LOCATION FEE CASES: AMC452102/\$37.00, AMC452103/\$37.00, AMC452104/\$37.00, AMC452105/\$37.00, AMC452106/\$37.00, AMC452107/\$37.00, AMC452108/\$37.00, AMC452109/\$37.00, AMC452110/\$37.00, AMC452111/\$37.00, AMC452112/\$37.00, AMC452113/\$37.00, AMC452114/\$37.00, AMC452115/\$37.00, AMC452116/\$37.00, AMC452117/\$37.00, AMC452118/\$37.00, AMC452119/\$37.00, AMC452120/\$37.00, AMC452121/\$37.00, AMC452122/\$37.00, AMC452123/\$37.00, AMC452124/\$37.00, AMC452125/\$37.00, AMC452126/\$37.00, AMC452127/\$37.00, AMC452128/\$37.00, AMC452129/\$37.00, AMC452130/\$37.00, AMC452131/\$37.00, AMC452132/\$37.00, AMC452133/\$37.00,	- n/a -	3034.00

		AMC452134/\$37.00, AMC452135/\$37.00, AMC452136/\$37.00, AMC452137/\$37.00, AMC452138/\$37.00, AMC452139/\$37.00, AMC452140/\$37.00, AMC452141/\$37.00, AMC452142/\$37.00, AMC452143/\$37.00, AMC452144/\$37.00, AMC452145/\$37.00, AMC452146/\$37.00, AMC452147/\$37.00, AMC452148/\$37.00, AMC452149/\$37.00, AMC452150/\$37.00, AMC452151/\$37.00, AMC452152/\$37.00, AMC452153/\$37.00, AMC452154/\$37.00, AMC452155/\$37.00, AMC452156/\$37.00, AMC452157/\$37.00, AMC452158/\$37.00, AMC452159/\$37.00, AMC452160/\$37.00, AMC452161/\$37.00, AMC452162/\$37.00, AMC452163/\$37.00, AMC452164/\$37.00, AMC452165/\$37.00, AMC452166/\$37.00, AMC452167/\$37.00, AMC452168/\$37.00, AMC452169/\$37.00, AMC452170/\$37.00, AMC452171/\$37.00, AMC452172/\$37.00, AMC452173/\$37.00, AMC452174/\$37.00, AMC452175/\$37.00, AMC452176/\$37.00, AMC452177/\$37.00, AMC452178/\$37.00, AMC452179/\$37.00, AMC452180/\$37.00, AMC452181/\$37.00, AMC452182/\$37.00, AMC452183/\$37.00		
6	82.00	LOCATABLE MINERALS / MINING CLAIMS- NEW,UNADJUD, ONE OR MORE AUTH NOS / NEW MINING CLAIMS MAINTENANCE FEE CASES: AMC452102/\$155.00, AMC452103/ \$155.00, AMC452104/\$155.00, AMC452105/ \$155.00, AMC452106/\$155.00, AMC452107/ \$155.00, AMC452108/\$155.00, AMC452109/ \$155.00, AMC452110/\$155.00, AMC452111/ \$155.00, AMC452112/\$155.00, AMC452113/ \$155.00, AMC452114/\$155.00, AMC452115/ \$155.00, AMC452116/\$155.00, AMC452117/ \$155.00, AMC452118/\$155.00, AMC452119/ \$155.00, AMC452120/\$155.00, AMC452121/ \$155.00, AMC452122/\$155.00, AMC452123/ \$155.00, AMC452124/\$155.00, AMC452125/ \$155.00, AMC452126/\$155.00, AMC452127/ \$155.00, AMC452128/\$155.00, AMC452129/ \$155.00, AMC452130/\$155.00, AMC452131/ \$155.00, AMC452132/\$155.00, AMC452133/ \$155.00, AMC452134/\$155.00, AMC452135/ \$155.00, AMC452136/\$155.00, AMC452137/ \$155.00, AMC452138/\$155.00, AMC452139/ \$155.00, AMC452140/\$155.00, AMC452141/ \$155.00, AMC452142/\$155.00, AMC452143/	- n/a -	12710.00

	\$155.00, AMC452144/\$155.00, AMC452145/ \$155.00, AMC452146/\$155.00, AMC452147/ \$155.00, AMC452148/\$155.00, AMC452149/ \$155.00, AMC452150/\$155.00, AMC452151/ \$155.00, AMC452152/\$155.00, AMC452153/ \$155.00, AMC452154/\$155.00, AMC452155/ \$155.00, AMC452156/\$155.00, AMC452157/ \$155.00, AMC452158/\$155.00, AMC452159/ \$155.00, AMC452160/\$155.00, AMC452161/ \$155.00, AMC452162/\$155.00, AMC452163/ \$155.00, AMC452164/\$155.00, AMC452165/ \$155.00, AMC452166/\$155.00, AMC452167/ \$155.00, AMC452168/\$155.00, AMC452169/ \$155.00, AMC452170/\$155.00, AMC452171/ \$155.00, AMC452172/\$155.00, AMC452173/ \$155.00, AMC452174/\$155.00, AMC452175/ \$155.00, AMC452176/\$155.00, AMC452177/ \$155.00, AMC452178/\$155.00, AMC452179/ \$155.00, AMC452180/\$155.00, AMC452181/ \$155.00, AMC452182/\$155.00, AMC452183/ \$155.00				
				TOTAL:	\$38,796.00

PAYMENT INFORMATION			
1	AMOUNT:	38796.00	POSTMARKED: N/A
	TYPE:	CHECK	RECEIVED: 08/15/2018
	CHECK NO:	0018	
	NAME:	REDZONE RESOURCES 880 - 580 HORNBY STREET VANCOUVER BC V6C 3B6 CA	

REMARKS

This receipt was generated by the automated BLM Collections and Billing System and is a paper representation of a portion of the official electronic record contained therein.

NOTICE!!

These documents have been scanned!

Do not place un-scanned documents beneath this notice!

Do not remove this notice from this file!

GPO Jacket No. 560-102
Print Order 61540
Rise Business Services, LLC
Job=AZ15 7/11/2019



Box Number= AZ15154



Claim Begin-End: AMC452001-AMC452183

2 Correspondence



AZ15154-11

AMC451761-AMC452292

**NO
DOCUMENTS
FOUND**

NO DOCUMENTS FOUND
NO DOCUMENTS FOUND

NOTICE!!

These documents have been scanned!

Do not place un-scanned documents beneath this notice!

Do not remove this notice from this file!

GPO Jacket No. 560-102
Print Order 61540
Rise Business Services, LLC
Job=AZ15 7/11/2019



Box Number= AZ15154



Claim Begin-End: AMC452001-AMC452183

3 Transfers



AZ15154-11

AMC451761-AMC452292

**NO
DOCUMENTS
FOUND**

NO DOCUMENTS FOUND
NO DOCUMENTS FOUND

NOTICE!!

These documents have been scanned!

Do not place un-scanned documents beneath this notice!

Do not remove this notice from this file!

GPO Jacket No. 560-102
Print Order 61540
Rise Business Services, LLC
Job=AZ15 7/11/2019



Box Number= AZ15154



Claim Begin-End: AMC452001-AMC452183

4 Annual Filings



AZ15154-11

AMC451761-AMC452292

**NO
DOCUMENTS
FOUND**

NO DOCUMENTS FOUND
NO DOCUMENTS FOUND

NOTICE!!

These documents have been scanned!

Do not place un-scanned documents beneath this notice!

Do not remove this notice from this file!

GPO Jacket No. 560-102
Print Order 61540
Rise Business Services, LLC
Job=AZ15 7/11/2019



Box Number= AZ15154



Claim Begin-End: AMC452001-AMC452183

5 Miscellaneous



AZ15154-11

AMC451761-AMC452292

8-8-18

Bureau of Land Management-Arizona State Office
One North Central Avenue, Suite 800
Phoenix, AZ 85004-4427

BLM,

Please find attached 183 lode claims that Arizona Lithium Resources, LTD., wishes to record. Enclosed are the 183 location notices and a check for \$38,796.00 USD.

Once recorded can you please send originals back to:

ARIZONA LITHIUM RESOURCES, LTD.
1 N CENTRAL AVE STE 1200 PHOENIX, AZ 85004

Thank you

[Handwritten signature] 604 263-9937

PHOENIX, ARIZONA

2018 AUG 15 A 11:53

RECEIVED
BLM AZ STATE OFFICE

AMC452001

NOTICE!!

These documents have been scanned!

Do not place un-scanned documents beneath this notice!

Do not remove this notice from this file!

GPO Jacket No. 560-102
Print Order 61540
Rise Business Services, LLC
Job=AZ15 7/11/2019



Box Number= AZ15154



Claim Begin-End: AMC452001-AMC452183

6 Location Notices-Amendments and Supporting Documents



AZ15154-11

AMC451761-AMC452292

MINING CLAIM STATUS REPORT

Data Entered: 8/23/18 kan

MTP Checked By: 8/23/18
GEO Checked By: 8/23/18

LEAD SERIAL NUMBER: AMC 452001 thru AMC 452183

NUMBER OF CLAIMS & TYPE:

183 LODE
____ PLACER
____ ASSOCIATION PLACER
____ MILL SITE
____ TUNNEL SITE

CHARGES:

Processing Fee @ \$20 = \$ 3,660.00
Location Fee @ \$37 = \$ 6,771.00
Maintenance Fee @ \$155 = \$ 28,365.00
Add'l Maint Fee for Assoc Placer = \$ _____
SUBTOTAL \$ _____
Other Fees \$ _____
Other Fees \$ _____
TOTAL \$ 38,796.00

TOTAL ACREAGE: _____ Per Claim
(Placer Only)

NUMBER OF LOCATORS: _____

DOCUMENTS RECEIVED VIA: Over-the-Counter [] Mail [] TIMELY FILED: Yes [] No []

LEGAL DESCRIPTION: T 6N R 4W SEC 5-8, 17-18
T _____ R _____ SEC _____
T _____ R _____ SEC _____
T 6N R 5W SEC 1, 9-12, 14-16, 22-23
T _____ R _____ SEC _____

BLM [] FOREST SERVICE [] SUBJ TO PL 359: Yes [] No []
WILDERNESS AREA []

SPLIT ESTATE: N/A [] SX [] PX [] OTHER []
SRHA [] Was proper Notice filed if located on SHRA Land? Yes [] No []

RECONVEYED MINERALS ON BLM LAND REQUIRE OPENING ORDER FROM 1944 TO 1993:

Open to Entry On _____ N/A []

COMMENTS/STATUS: VOID [] PARTIALLY VOID [] PVT MINERALS [] WITHDRAWN LANDS []
OTHER [] _____

AMC452001

[] Claimant acknowledges that portions of the following claim(s) site(s) may be void or voidable.

Printed Name of Claimant _____ Signature of Claimant _____

*****FINAL ADJUDICATION*****

DATE _____ INITIALS _____

LOCATION NOTICE FOR LODE MINING CLAIM

NOTICE IS HEREBY GIVEN that the **AMB-1** lode mining claim has been located by
ARIZONA LITHIUM RESOURCES, LTD.
1 N CENTRAL AVE STE 1200 PHOENIX, AZ 85004

The general course of this claim is **North-South** and it is situated in **Maricopa** County, Arizona. The claim is **1500** feet in length and **600** feet in width. This claim runs from the location monument on which this location notice is posted approximately **20** feet in a **North** direction to the **North** end line and **1480** feet in a **South** direction to the **South** end line. This claim is marked by six monuments, one at each corner and one at the center of each end line of the claim.

The location monument on which this notice is posted is situated within **Section 18, T6N, R4W**, Gila Salt River Base and Meridian, Arizona and this claim encompasses portions of the following quarter section(s): **SW1/4 and NW1/4, section 18, T6N, R4W**, Gila Salt River Base Meridian, Arizona. The locality of this claim with reference to some natural object or permanent monument and additional information (if any) concerning its locality are as follows: Northeast corner of claim is **1,980** feet East and **2,235** feet South from the Southwest corner of **section 7, T6N, R4W, GSRB&M**.

DATED AND POSTED on the ground this 6 day of August, 2018

Agent:

Travis Snider

[Signature]

PHOENIX, ARIZONA

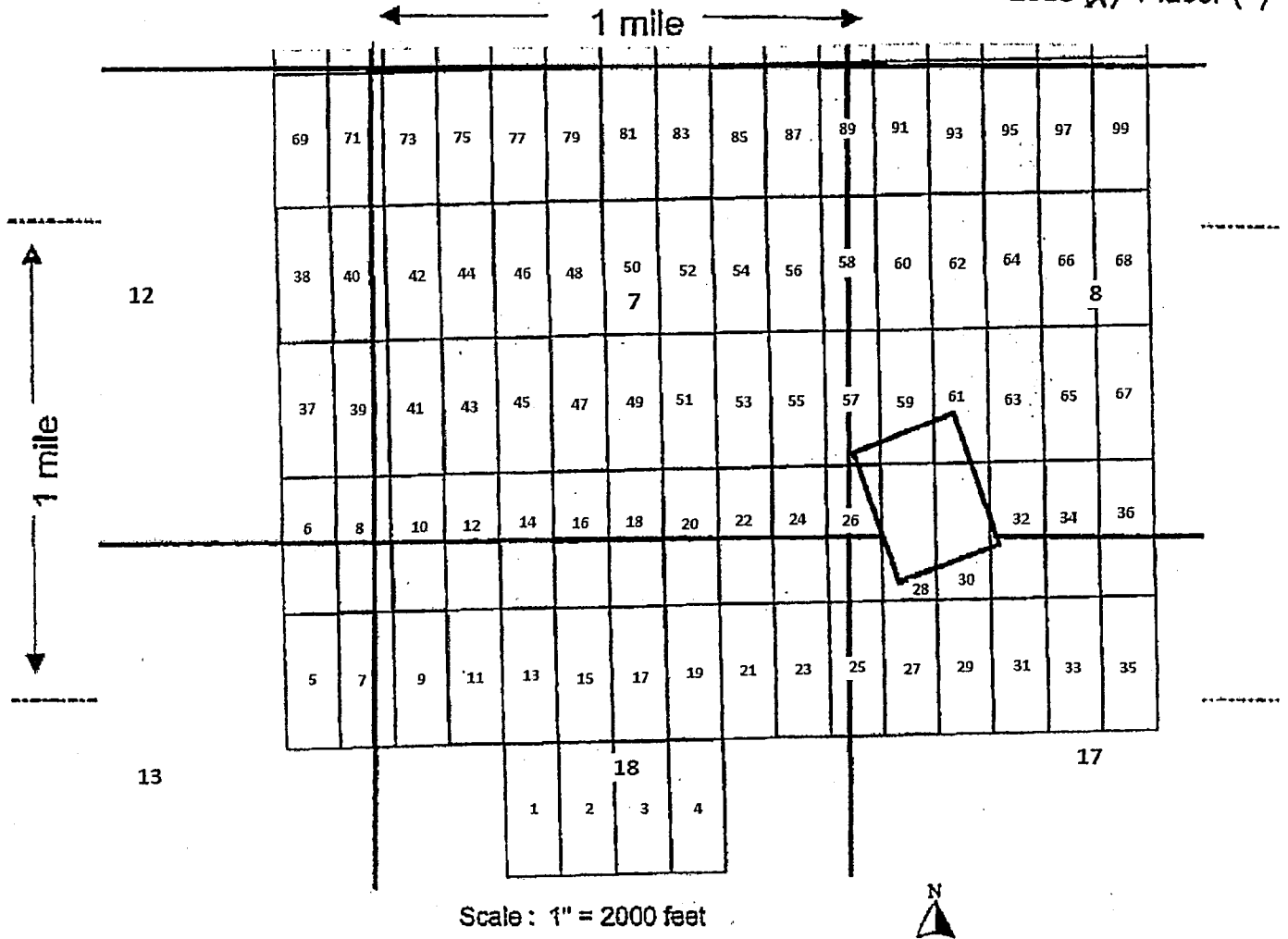
2018 AUG 15 A 11:53

RECEIVED
BLM AZ STATE OFFICE

AMC452001

MINING CLAIM MAP

Lode (X) Placer ()



1. The above map depicts the AMB-1 mining claim, which is located in Section (s) 18, Township 6 N, Range 4 W, Gila and Salt River Base and Meridian, Maricopa County, Arizona.
2. The type of corner and location monuments used are as follows: 5 ft wood 2"x2"s
3. The bearings and distances in degrees and feet between claim corners are as depicted on the map.

Form MCF100a
Revised July 2005

This form is available from the Arizona Department of Mines & Mineral Resources and may be reproduced.

LOCATION NOTICE FOR LODE MINING CLAIM

NOTICE IS HEREBY GIVEN that the **AMB-2** lode mining claim has been located by


ARIZONA LITHIUM RESOURCES, LTD.
1 N CENTRAL AVE STE 1200 PHOENIX, AZ 85004

The general course of this claim is **North-South** and it is situated in **Maricopa** County, Arizona. The claim is **1500** feet in length and **600** feet in width. This claim runs from the location monument on which this location notice is posted approximately **20** feet in a **North** direction to the **North** end line and **1480** feet in a **South** direction to the **South** end line. This claim is marked by six monuments, one at each corner and one at the center of each end line of the claim.

The location monument on which this notice is posted is situated within **Section 18, T6N, R4W**, Gila Salt River Base and Meridian, Arizona and this claim encompasses portions of the following quarter section(s): **SW1/4 and NW1/4, section 18, T6N, R4W**, Gila Salt River Base Meridian, Arizona. The locality of this claim with reference to some natural object or permanent monument and additional information (if any) concerning its locality are as follows: Northeast corner of claim is **2,580** feet East and **2,235** feet South from the Southwest corner of **section 7, T6N, R4W, GSRB&M**.

DATED AND POSTED on the ground this 6 day of August, 2018

Agent:

Travis Snider


PHOENIX, ARIZONA

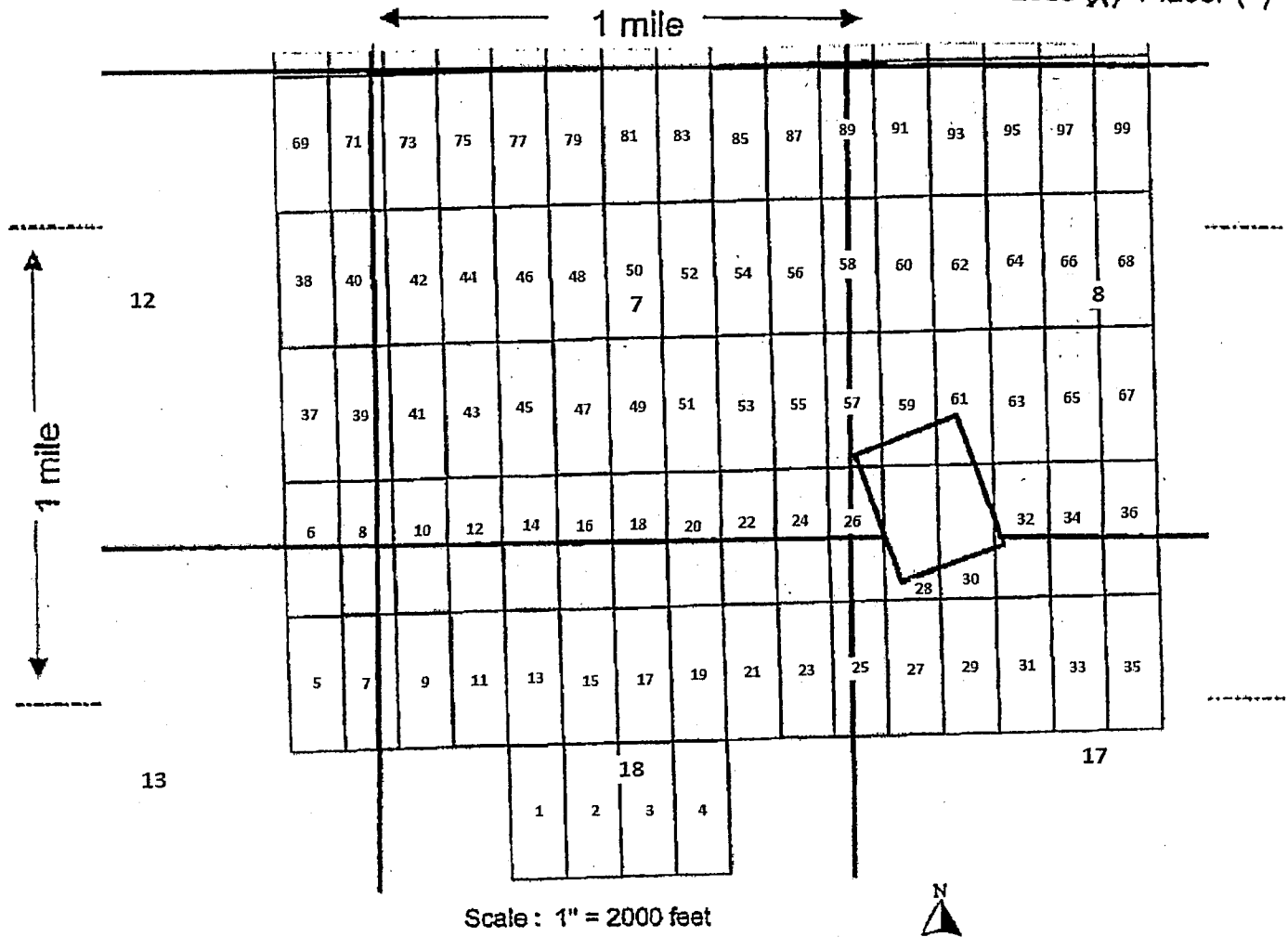
2018 AUG 15 A 11: 54

RECEIVED
BLM AZ STATE OFFICE

AHC452002

MINING CLAIM MAP

Lode (X) Placer ()



1. The above map depicts the AMB-2 mining claim, which is located in Section (s) 18, Township 6 N, Range 4 W, Gila and Salt River Base and Meridian, Maricopa County, Arizona.

2. The type of corner and location monuments used are as follows: 5 ft wood 2'x2's

3. The bearings and distances in degrees and feet between claim corners are as depicted on the map.

Form MCF100a
Revised July 2005

LOCATION NOTICE FOR LODE MINING CLAIM

NOTICE IS HEREBY GIVEN that the **AMB-3** lode mining claim has been located by

ARIZONA LITHIUM RESOURCES, LTD.
1 N CENTRAL AVE STE 1200 PHOENIX, AZ 85004


The general course of this claim is **North-South** and it is situated in **Maricopa** County, Arizona. The claim is **1500** feet in length and **600** feet in width. This claim runs from the location monument on which this location notice is posted approximately **20** feet in a **North** direction to the **North** end line and **1480** feet in a **South** direction to the **South** end line. This claim is marked by six monuments, one at each corner and one at the center of each end line of the claim.

The location monument on which this notice is posted is situated within **Section 18, T6N, R4W, Gila Salt River Base and Meridian, Arizona** and this claim encompasses portions of the following quarter section(s): **SE1/4 and NE1/4, section 18, T6N, R4W, Gila Salt River Base Meridian, Arizona**. The locality of this claim with reference to some natural object or permanent monument and additional information (if any) concerning its locality are as follows: Northeast corner of claim is **3,180** feet East and **2,235** feet South from the Southwest corner of **section 7, T6N, R4W, GSRB&M**.

DATED AND POSTED on the ground this 6 day of August, 2018

Agent:

Travis Snider

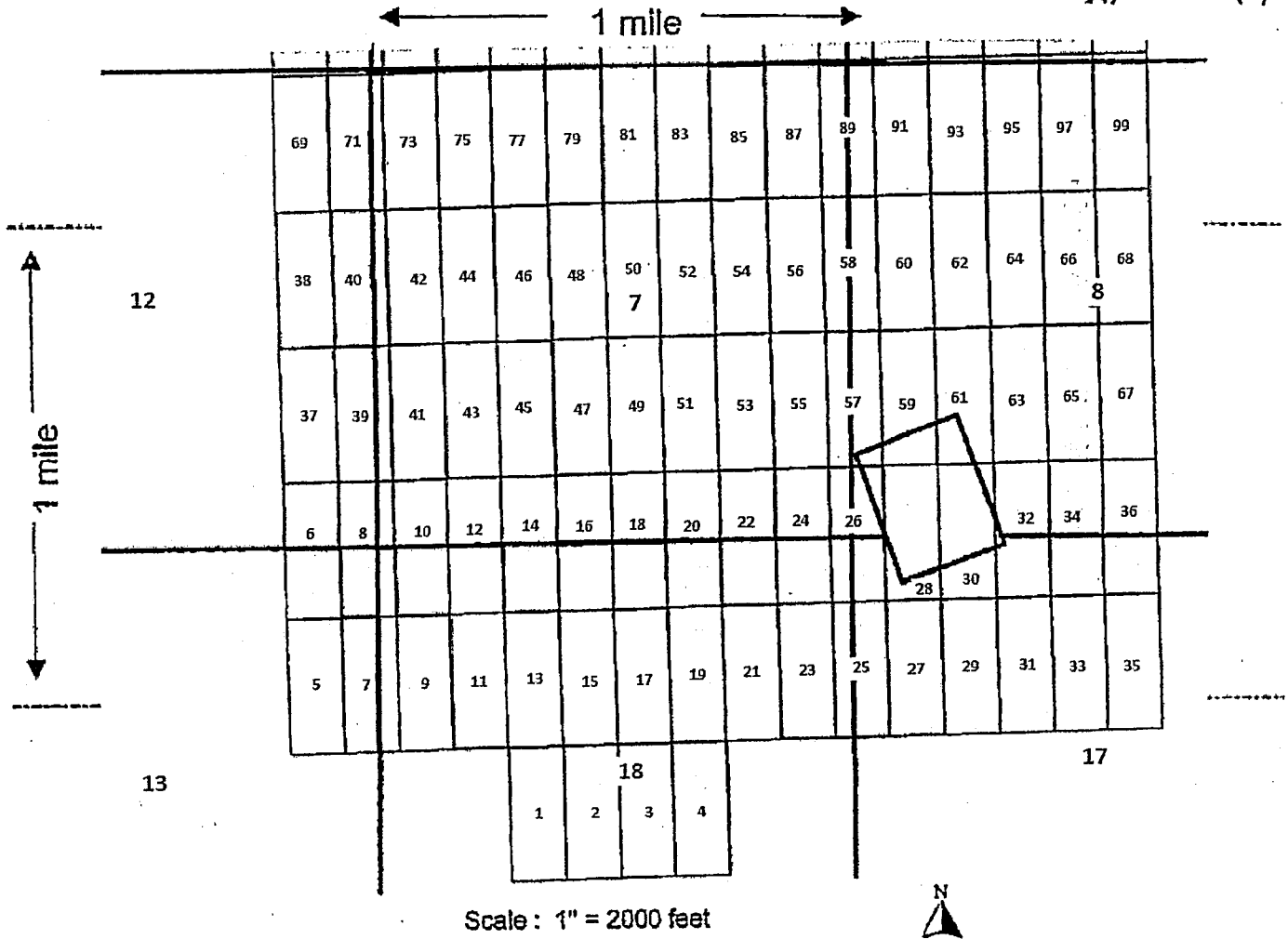


RECEIVED
BLM AZ STATE OFFICE
2018 AUG 15 A 11:54
PHOENIX, ARIZONA

AMC452003

MINING CLAIM MAP

Lode (X) Placer ()



1. The above map depicts the AMB-3 mining claim, which is located in Section (s) 18, Township 6 N, Range 4 W, Gila and Salt River Base and Meridian, Maricopa County, Arizona.

2. The type of corner and location monuments used are as follows: 5 ft wood 2"x2"s

3. The bearings and distances in degrees and feet between claim corners are as depicted on the map.

Form MCF100a
Revised July 2005

This form is available from the Arizona Department of Mines & Mineral Resources and may be reproduced.

LOCATION NOTICE FOR LODE MINING CLAIM

NOTICE IS HEREBY GIVEN that the **AMB-4** lode mining claim has been located by
ARIZONA LITHIUM RESOURCES, LTD.
1 N CENTRAL AVE STE 1200 PHOENIX, AZ 85004

The general course of this claim is **North-South** and it is situated in **Maricopa** County, Arizona. The claim is **1500** feet in length and **600** feet in width. This claim runs from the location monument on which this location notice is posted approximately **20** feet in a **North** direction to the **North** end line and **1480** feet in a **South** direction to the **South** end line. This claim is marked by six monuments, one at each corner and one at the center of each end line of the claim.

The location monument on which this notice is posted is situated within **Section 18, T6N, R4W**, Gila Salt River Base and Meridian, Arizona and this claim encompasses portions of the following quarter section(s): **SE1/4 and NE1/4, section 18, T6N, R4W**, Gila Salt River Base Meridian, Arizona. The locality of this claim with reference to some natural object or permanent monument and additional information (if any) concerning its locality are as follows: Northeast corner of claim is **3,780** feet East and **2,235** feet South from the Southwest corner section 7, **T6N, R4W, GSRB&M**.

DATED AND POSTED on the ground this 6 day of August, 2018
Agent:

Travis Snider



PHOENIX, ARIZONA

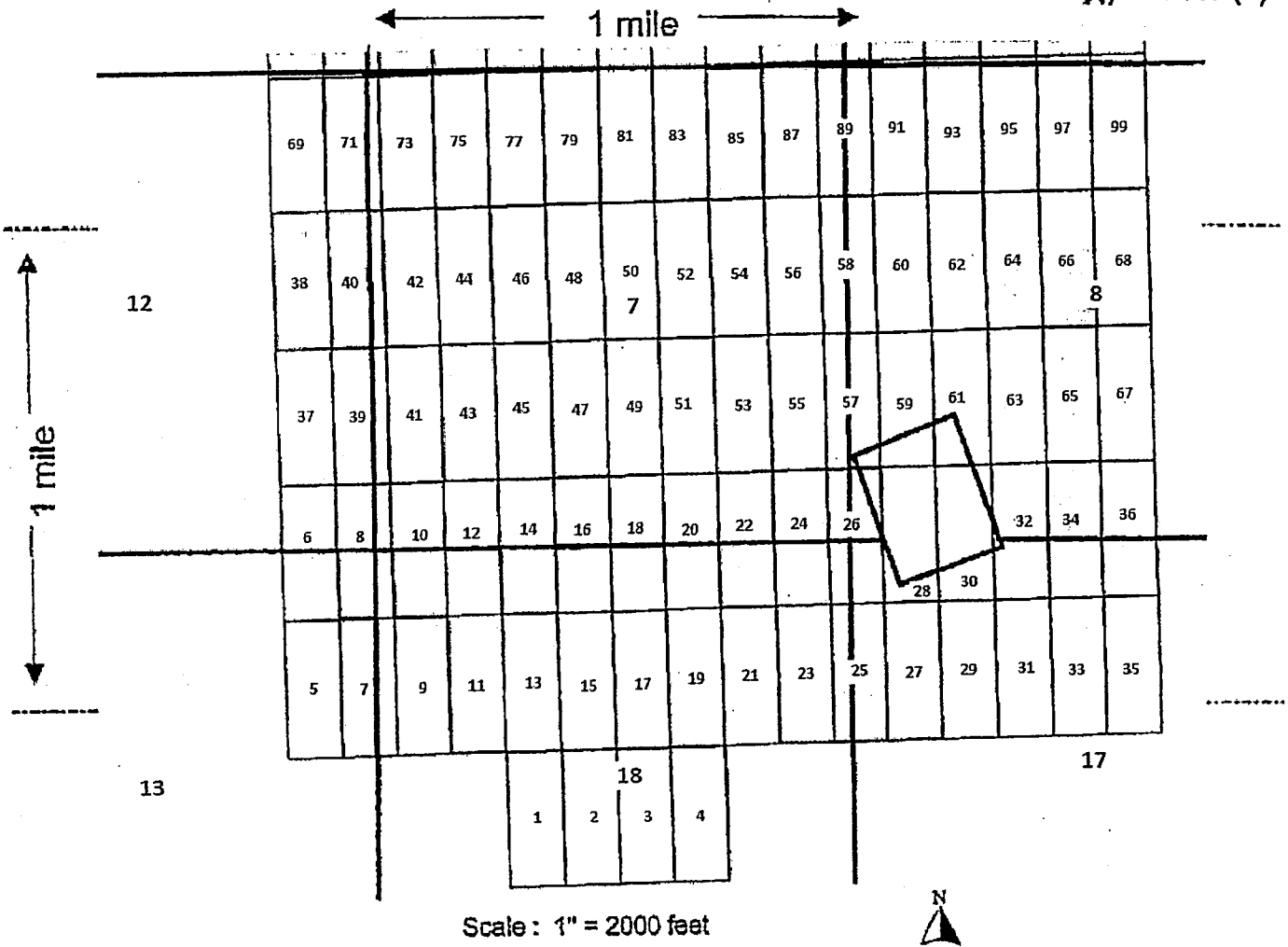
2018 AUG 15 A 11:54

RECEIVED
BIRMINGHAM AZ STATE OFFICE

AMC452004

MINING CLAIM MAP

Lode (X) Placer ()



1. The above map depicts the AMB-4 mining claim, which is located in Section (s) 18, Township 6 N, Range 4 W, Gila and Salt River Base and Meridian, Maricopa County, Arizona.

2. The type of corner and location monuments used are as follows: 5 ft wood 2"x2"s

3. The bearings and distances in degrees and feet between claim corners are as depicted on the map.

Form MCF100a
Revised July 2005

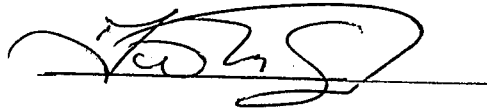
LOCATION NOTICE FOR LODE MINING CLAIM

NOTICE IS HEREBY GIVEN that the **AMB-9** lode mining claim has been located by
ARIZONA LITHIUM RESOURCES, LTD.
1 N CENTRAL AVE STE 1200 PHOENIX, AZ 85004

The general course of this claim is **North-South** and it is situated in **Maricopa** County, Arizona. The claim is **1500** feet in length and **600** feet in width. This claim runs from the location monument on which this location notice is posted approximately **20** feet in a **North** direction to the **North** end line and **1480** feet in a **South** direction to the **South** end line. This claim is marked by six monuments, one at each corner and one at the center of each end line of the claim.

The location monument on which this notice is posted is situated within **Section 18, T6N, R4W**, Gila Salt River Base and Meridian, Arizona and this claim encompasses portions of the following quarter section(s): **NW1/4, section 18, T6N, R4W**, Gila Salt River Base Meridian, Arizona. The locality of this claim with reference to some natural object or permanent monument and additional information (if any) concerning its locality are as follows: Northeast corner of claim is **780** feet East and **735** feet South from the Southwest corner of **section 7, T6N, R4W, GSRB&M**.

DATED AND POSTED on the ground this 6 day of August, 2018
Agent:

Travis Snider


PHOENIX, ARIZONA

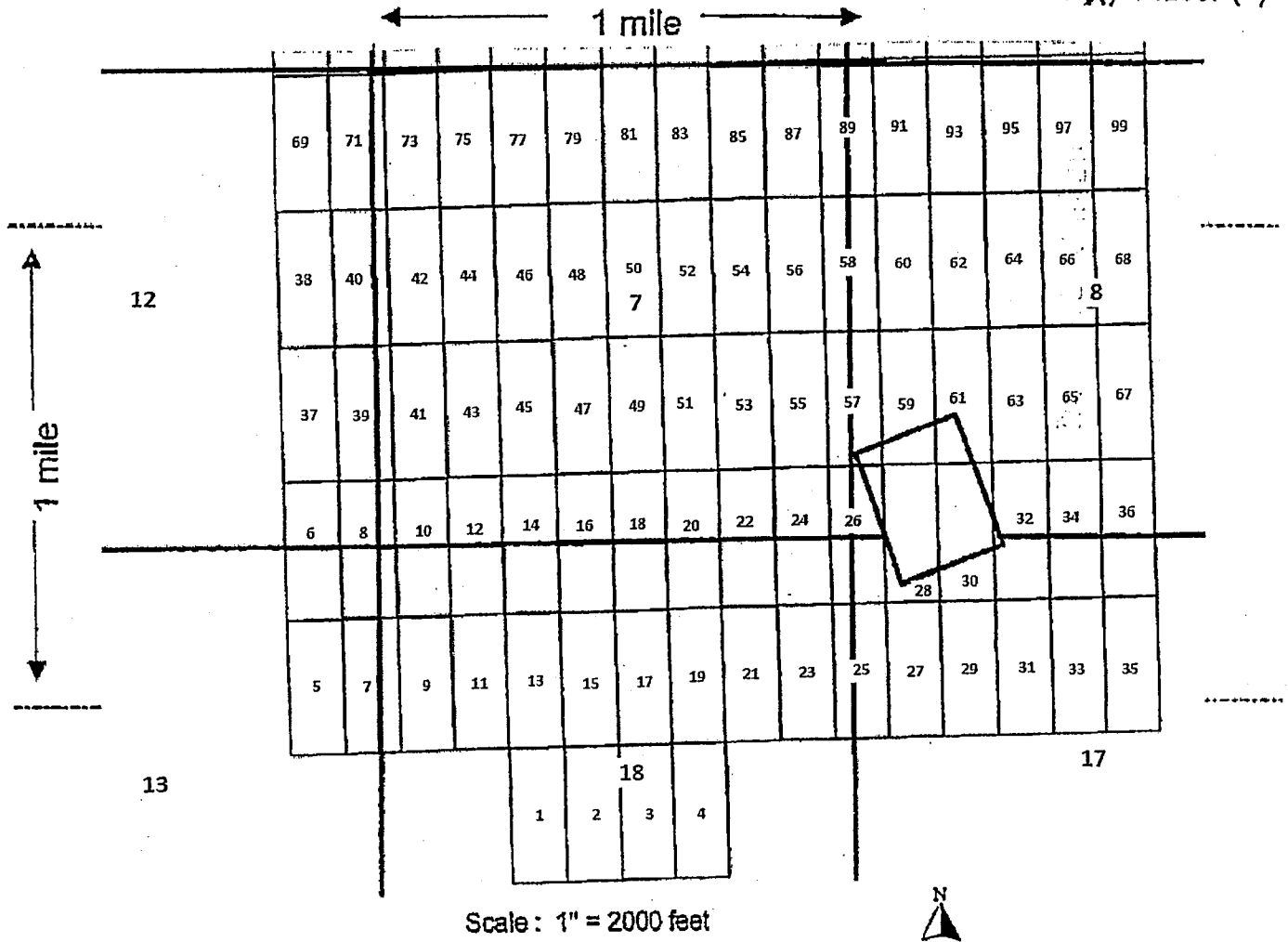
2018 AUG 15 A 11:54

RECEIVED
BLM AZ STATE OFFICE

AMC452005

MINING CLAIM MAP

Lode (X) Placer ()



1. The above map depicts the AMB-9 mining claim, which is located in Section (s) 18, Township 6 N, Range 4 W, Gila and Salt River Base and Meridian, Maricopa County, Arizona.

2. The type of corner and location monuments used are as follows: 5 ft wood 2"x2"s

3. The bearings and distances in degrees and feet between claim corners are as depicted on the map.

Form MCF100a
Revised July 2005

LOCATION NOTICE FOR LODE MINING CLAIM

NOTICE IS HEREBY GIVEN that the **AMB-10** lode mining claim has been located by

ARIZONA LITHIUM RESOURCES, LTD.
1 N CENTRAL AVE STE 1200 PHOENIX, AZ 85004

The general course of this claim is **North-South** and it is situated in **Maricopa** County, Arizona. The claim is **1500** feet in length and **600** feet in width. This claim runs from the location monument on which this location notice is posted approximately **20** feet in a **South** direction to the **South** end line and **1480** feet in a **North** direction to the **North** end line. This claim is marked by six monuments, one at each corner and one at the center of each end line of the claim.

The location monument on which this notice is posted is situated within **Section 18, T6N, R4W**, Gila Salt River Base and Meridian, Arizona and this claim encompasses portions of the following quarter section(s): **NW1/4, section 18 and SW1/4, section 7, T6N, R4W**, Gila Salt River Base Meridian, Arizona. The locality of this claim with reference to some natural object or permanent monument and additional information (if any) concerning its locality are as follows: Northeast corner of claim is **780** feet West and **765** feet North from the Southwest corner of **section 7, T6N, R4W, GSRB&M**.

DATED AND POSTED on the ground this 6 day of August, 2018

Agent:

Travis Snider
[Signature]

PHOENIX, ARIZONA

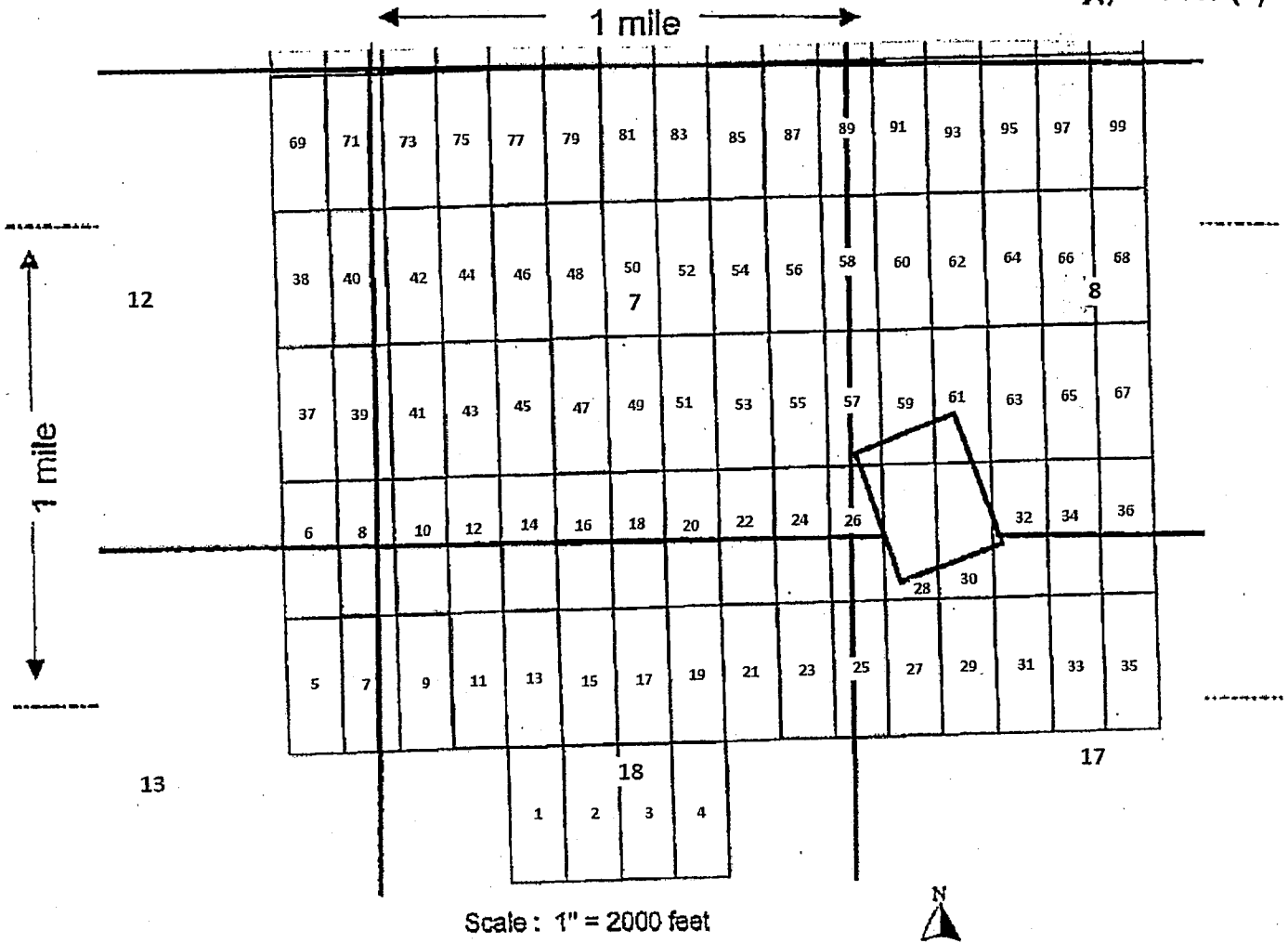
2018 AUG 15 A 11:54

RECEIVED
BLM AZ STATE OFFICE

AMC 452006

MINING CLAIM MAP

Lode (X) Placer ()



1. The above map depicts the AMB-10 mining claim, which is located in Section (s) 7 & 18, Township 6 N, Range 4 W, Gila and Salt River Base and Meridian, Maricopa County, Arizona.

2. The type of corner and location monuments used are as follows: 5 ft wood 2"x2"s

3. The bearings and distances in degrees and feet between claim corners are as depicted on the map.

Form MCF100a
Revised July 2005


LOCATION NOTICE FOR LODE MINING CLAIM

NOTICE IS HEREBY GIVEN that the **AMB-11** lode mining claim has been located by
ARIZONA LITHIUM RESOURCES, LTD.
1 N CENTRAL AVE STE 1200 PHOENIX, AZ 85004

The general course of this claim is **North-South** and it is situated in **Maricopa** County, Arizona. The claim is **1500** feet in length and **600** feet in width. This claim runs from the location monument on which this location notice is posted approximately **20** feet in a **North** direction to the **North** end line and **1480** feet in a **South** direction to the **South** end line. This claim is marked by six monuments, one at each corner and one at the center of each end line of the claim.

The location monument on which this notice is posted is situated within **Section 18, T6N, R4W**, Gila Salt River Base and Meridian, Arizona and this claim encompasses portions of the following quarter section(s): **NW1/4, section 18, T6N, R4W**, Gila Salt River Base Meridian, Arizona. The locality of this claim with reference to some natural object or permanent monument and additional information (if any) concerning its locality are as follows: Northeast corner of claim is **1380** feet East and **735** feet South from the Southwest corner of **section 7, T6N, R4W, GSRB&M**.

DATED AND POSTED on the ground this 6 day of August, 2018
Agent:

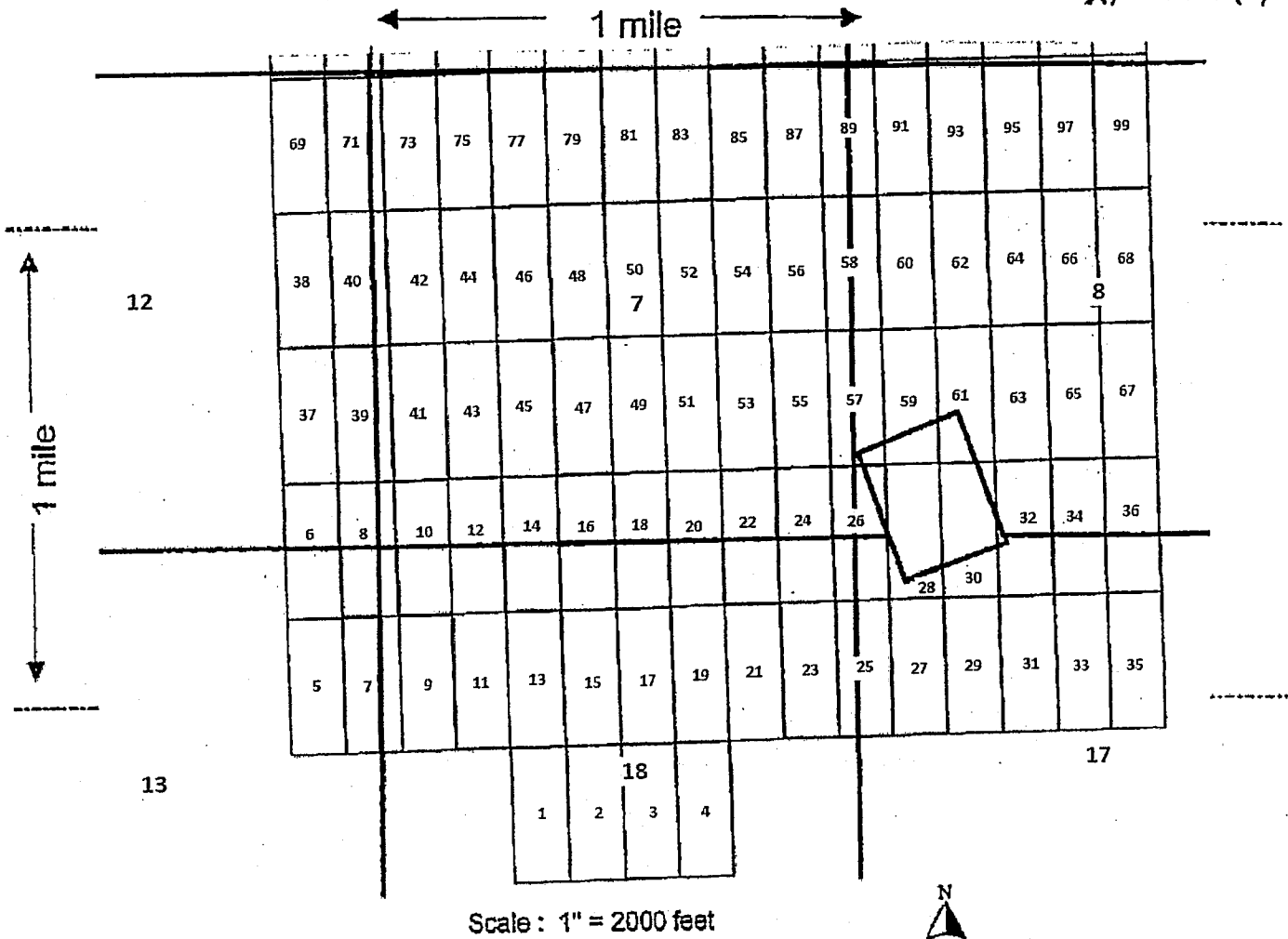
Travis Snider


RECEIVED
BLM AZ STATE OFFICE
2018 AUG 15 A 11:54
PHOENIX, ARIZONA

AMC452007

MINING CLAIM MAP

Lode (X) Placer ()



1. The above map depicts the AMB-11 mining claim, which is located in Section (s) 18, Township 6 N, Range 4 W, Gila and Salt River Base and Meridian, Maricopa County, Arizona.

2. The type of corner and location monuments used are as follows: 5 ft wood 2"x2"s

3. The bearings and distances in degrees and feet between claim corners are as depicted on the map.

Form MCF100a
Revised July 2005

This form is available from the Arizona Department of Mines & Mineral Resources and may be reproduced.


LOCATION NOTICE FOR LODE MINING CLAIM

NOTICE IS HEREBY GIVEN that the **AMB-12** lode mining claim has been located by
ARIZONA LITHIUM RESOURCES, LTD.
1 N CENTRAL AVE STE 1200 PHOENIX, AZ 85004

The general course of this claim is **North-South** and it is situated in **Maricopa** County, Arizona. The claim is **1500** feet in length and **600** feet in width. This claim runs from the location monument on which this location notice is posted approximately **20** feet in a **South** direction to the **South** end line and **1480** feet in a **North** direction to the **North** end line. This claim is marked by six monuments, one at each corner and one at the center of each end line of the claim.

The location monument on which this notice is posted is situated within **Section 18, T6N, R4W**, Gila Salt River Base and Meridian, Arizona and this claim encompasses portions of the following quarter section(s): **NW1/4, section 18 and SW1/4, section 7, T6N, R4W**, Gila Salt River Base Meridian, Arizona. The locality of this claim with reference to some natural object or permanent monument and additional information (if any) concerning its locality are as follows: Northeast corner of claim is **1380** feet West and **765** feet North from the Southwest corner of **section 7, T6N, R4W, GSRB&M**.

DATED AND POSTED on the ground this 6 day of August, 2018
Agent:

Travis Snider


PHOENIX, ARIZONA

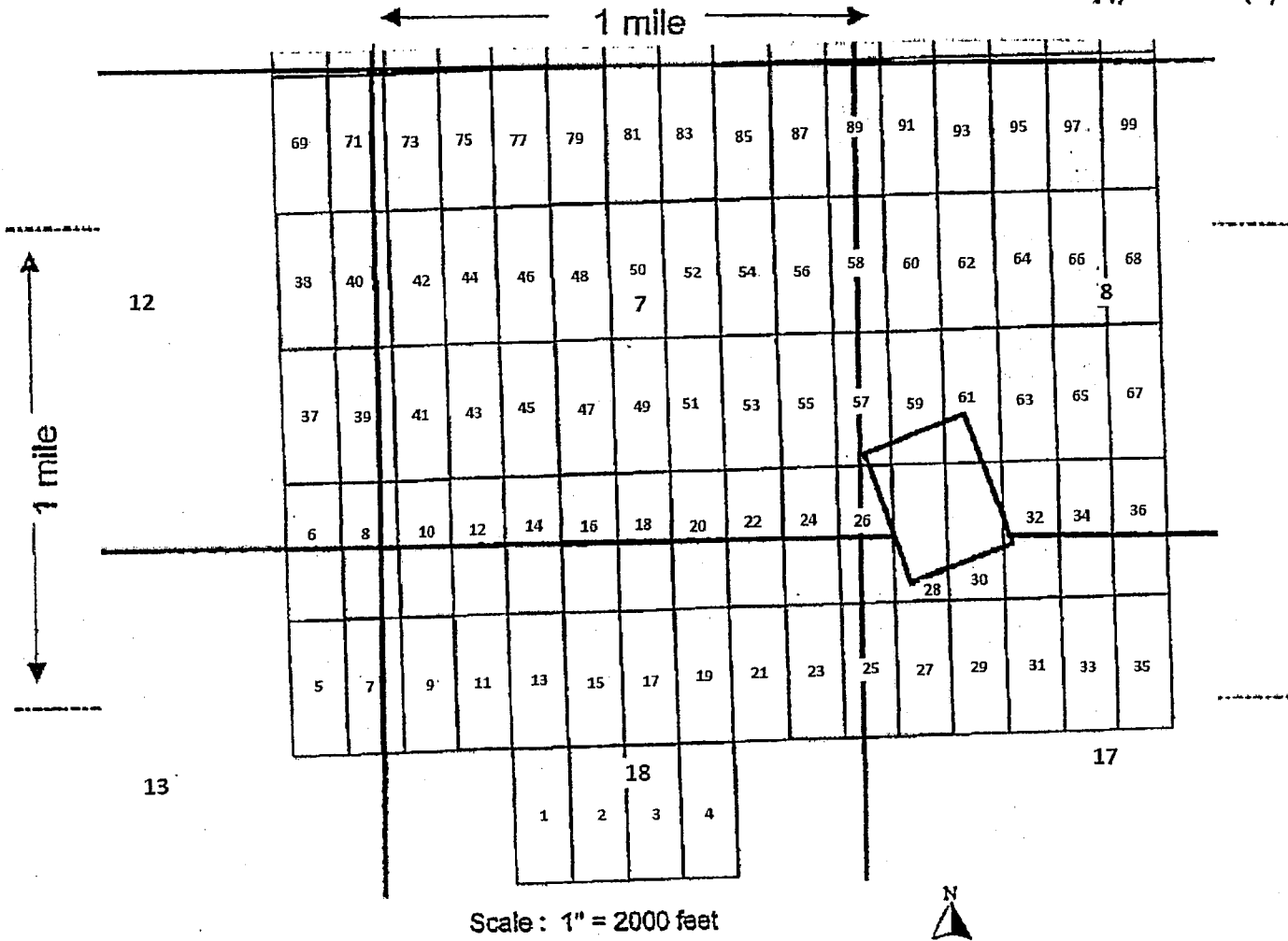
2018 AUG 15 A 11:54

RECEIVED
BLM AZ STATE OFFICE

AMC452008

MINING CLAIM MAP

Lode (X) Placer ()



1. The above map depicts the AMB-12 mining claim, which is located in Section (s) 7+18, Township 6 N, Range 4 W, Gila and Salt River Base and Meridian, Maricopa County, Arizona.

2. The type of corner and location monuments used are as follows: 5 ft wood 2"x2"s

3. The bearings and distances in degrees and feet between claim corners are as depicted on the map.

Form MCF100a
Revised July 2005

This form is available from the Arizona Department of Mines & Mineral Resources and may be reproduced.


LOCATION NOTICE FOR LODE MINING CLAIM

NOTICE IS HEREBY GIVEN that the **AMB-13** lode mining claim has been located by
ARIZONA LITHIUM RESOURCES, LTD.
1 N CENTRAL AVE STE 1200 PHOENIX, AZ 85004

The general course of this claim is **North-South** and it is situated in **Maricopa** County, Arizona. The claim is **1500** feet in length and **600** feet in width. This claim runs from the location monument on which this location notice is posted approximately **20** feet in a **North** direction to the **North** end line and **1480** feet in a **South** direction to the **South** end line. This claim is marked by six monuments, one at each corner and one at the center of each end line of the claim.

The location monument on which this notice is posted is situated within **Section 18, T6N, R4W**, Gila Salt River Base and Meridian, Arizona and this claim encompasses portions of the following quarter section(s): **NW1/4, section 18, T6N, R4W**, Gila Salt River Base Meridian, Arizona. The locality of this claim with reference to some natural object or permanent monument and additional information (if any) concerning its locality are as follows: Northeast corner of claim is **1,980** feet East and **735** feet South from the Southwest corner of **section 7, T6N, R4W, GSRB&M**.

DATED AND POSTED on the ground this 6 day of August, 2018
Agent:

Travis Snider


PHOENIX, ARIZONA

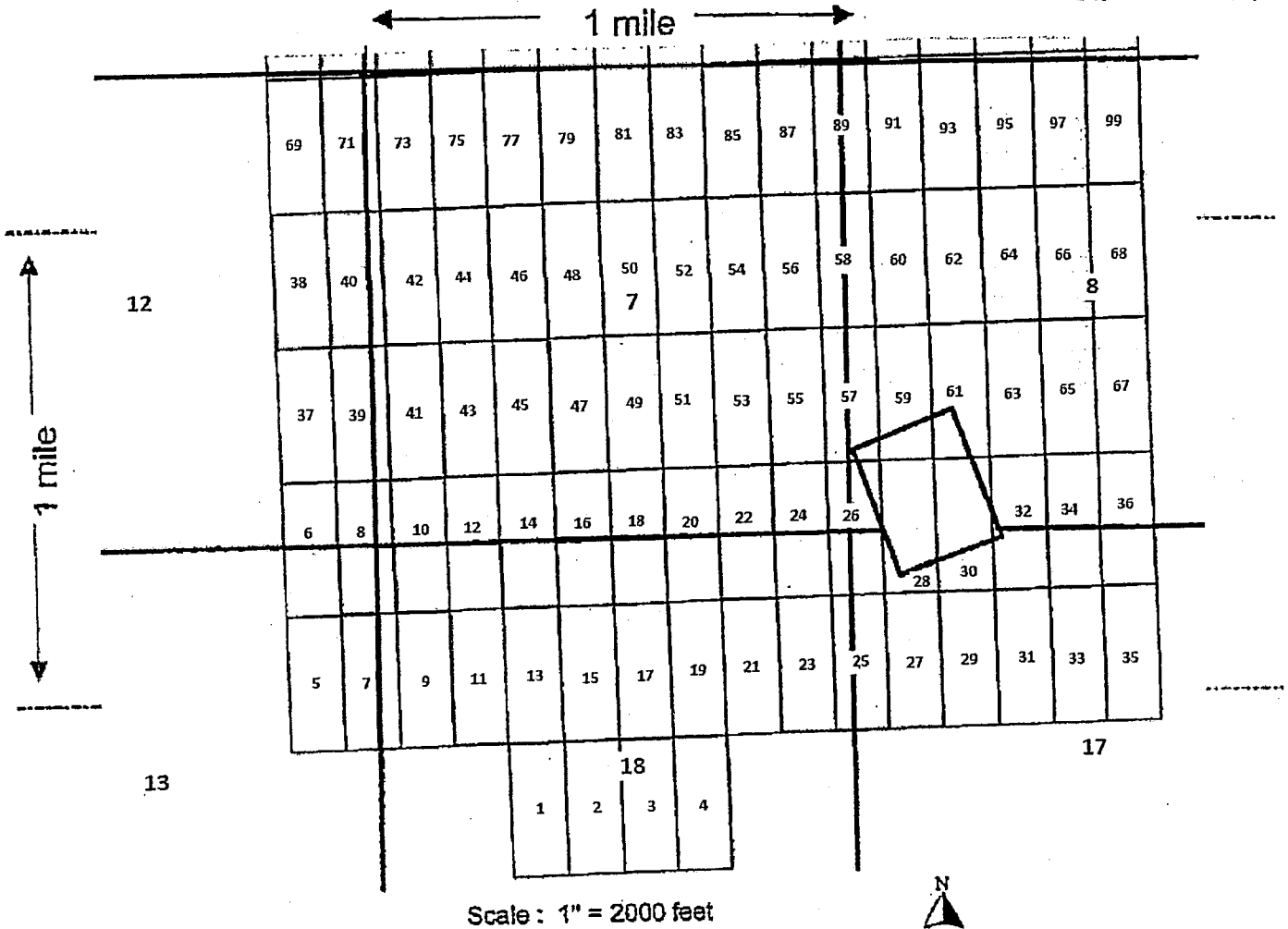
2018 AUG 15 A 11:54

RECEIVED
BLM AZ STATE OFFICE

AMC452009

MINING CLAIM MAP

Lode (X) Placer ()



1. The above map depicts the AMB-13 mining claim, which is located in Section (s) 18, Township 6 N, Range 4 W, Gila and Salt River Base and Meridian, Maricopa County, Arizona.

2. The type of corner and location monuments used are as follows: 5 ft wood 2"x2"s

3. The bearings and distances in degrees and feet between claim corners are as depicted on the map.

Form MCF100a
Revised July 2005

LOCATION NOTICE FOR LODE MINING CLAIM


NOTICE IS HEREBY GIVEN that the **AMB-14** lode mining claim has been located by
ARIZONA LITHIUM RESOURCES, LTD.
1 N CENTRAL AVE STE 1200 PHOENIX, AZ 85004

The general course of this claim is **North-South** and it is situated in **Maricopa** County, Arizona. The claim is **1500** feet in length and **600** feet in width. This claim runs from the location monument on which this location notice is posted approximately **20** feet in a **South** direction to the **South** end line and **1480** feet in a **North** direction to the **North** end line. This claim is marked by six monuments, one at each corner and one at the center of each end line of the claim.

The location monument on which this notice is posted is situated within **Section 18, T6N, R4W**, Gila Salt River Base and Meridian, Arizona and this claim encompasses portions of the following quarter section(s): **NW1/4, section 18 and SW1/4, section 7, T6N, R4W**, Gila Salt River Base Meridian; Arizona. The locality of this claim with reference to some natural object or permanent monument and additional information (if any) concerning its locality are as follows: Northeast corner of claim is **1,980** feet West and **765** feet North from the Southwest corner of **section 7, T6N, R4W, GSRB&M**.

DATED AND POSTED on the ground this 6 day of August, 2018

Agent:

Travis Snider


PHOENIX, ARIZONA

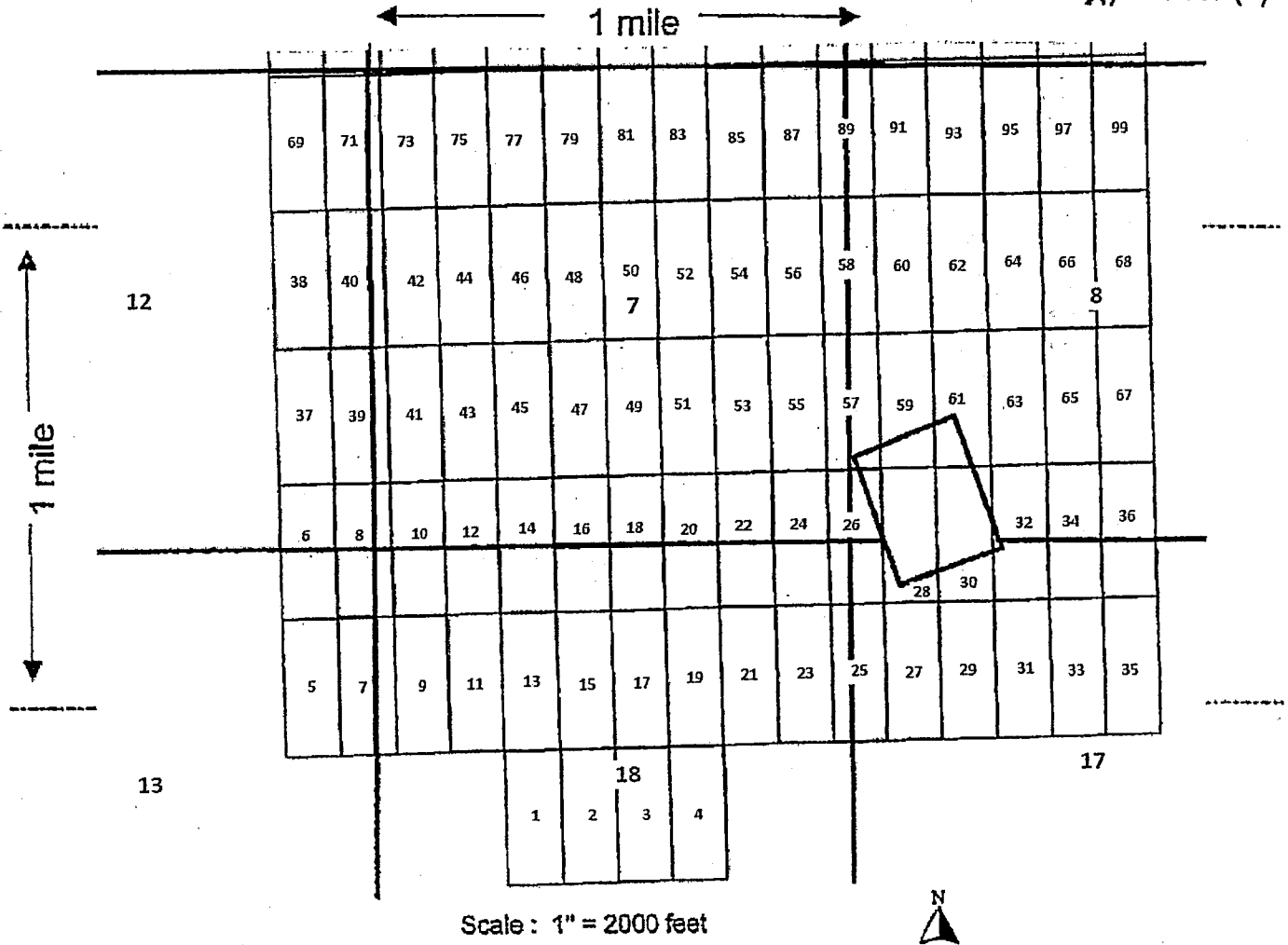
2018 AUG 15 A 11:54

RECEIVED
BLM AZ STATE OFFICE

ANCL452010

MINING CLAIM MAP

Lode (X) Placer ()



1. The above map depicts the AMB-14 mining claim, which is located in Section (s) 7+18, Township 6 N, Range 4 W, Gila and Salt River Base and Meridian, Maricopa County, Arizona.
2. The type of corner and location monuments used are as follows: 5 ft wood 2"x2"s
3. The bearings and distances in degrees and feet between claim corners are as depicted on the map.

Form MCF100a
Revised July 2005

LOCATION NOTICE FOR LODE MINING CLAIM

NOTICE IS HEREBY GIVEN that the **AMB-15** lode mining claim has been located by
ARIZONA LITHIUM RESOURCES, LTD.
1 N CENTRAL AVE STE 1200 PHOENIX, AZ 85004

The general course of this claim is **North-South** and it is situated in **Maricopa** County, Arizona. The claim is **1500** feet in length and **600** feet in width. This claim runs from the location monument on which this location notice is posted approximately **20** feet in a **North** direction to the **North** end line and **1480** feet in a **South** direction to the **South** end line. This claim is marked by six monuments, one at each corner and one at the center of each end line of the claim.

The location monument on which this notice is posted is situated within **Section 18, T6N, R4W**, Gila Salt River Base and Meridian, Arizona and this claim encompasses portions of the following quarter section(s): **NW1/4, section 18, T6N, R4W**, Gila Salt River Base Meridian, Arizona. The locality of this claim with reference to some natural object or permanent monument and additional information (if any) concerning its locality are as follows: Northeast corner of claim is **2,580** feet East and **735** feet South from the Southwest corner of **section 7, T6N, R4W, GSRB&M**.

DATED AND POSTED on the ground this 6 day of *August*, 2018

Agent:

Travis Snider

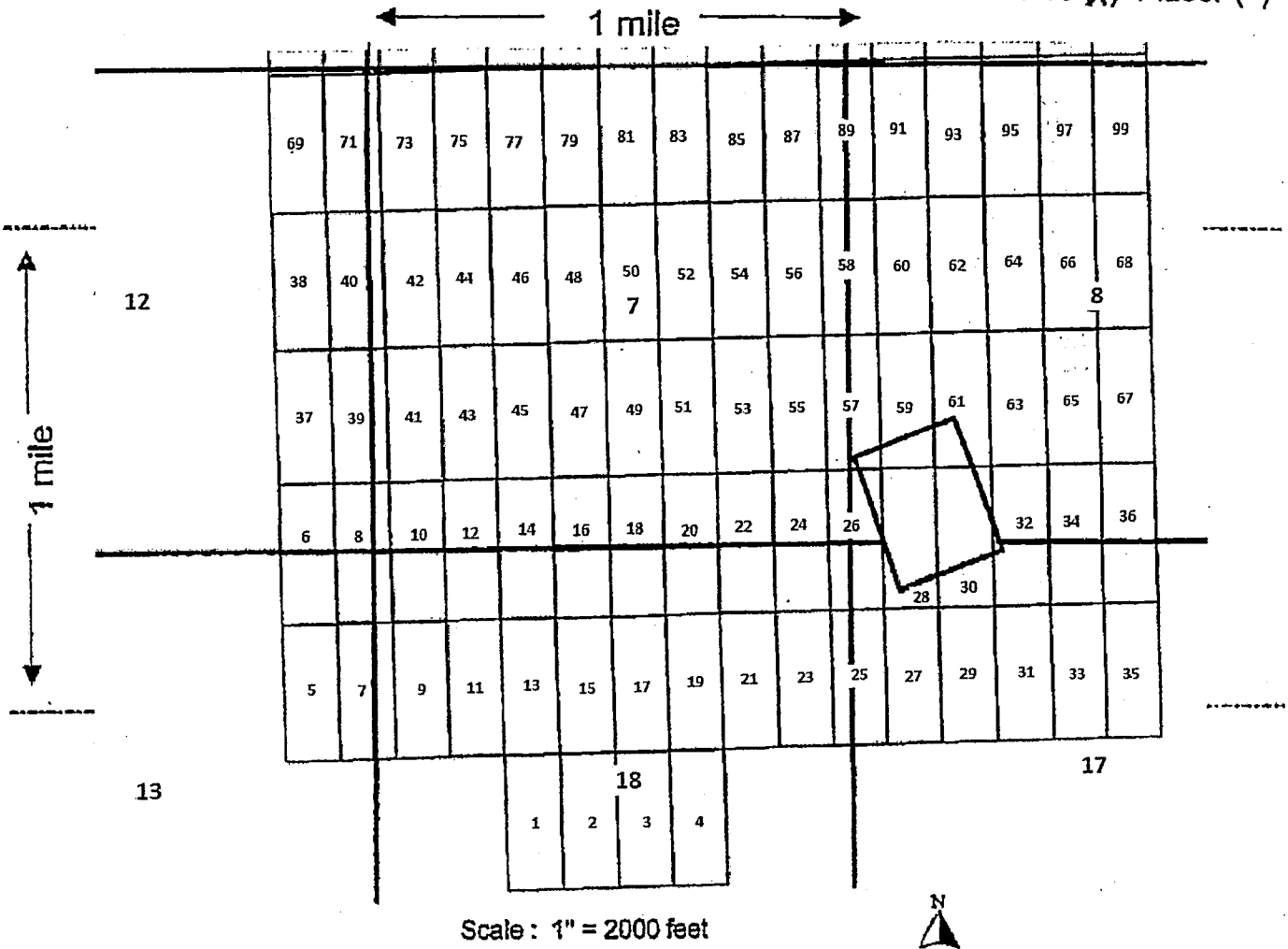
[Signature]

RECEIVED
BLM AZ STATE OFFICE
2018 AUG 15 A 11:54
PHOENIX, ARIZONA

ANC452011

MINING CLAIM MAP

Lode (X) Placer ()



Scale : 1" = 2000 feet

1. The above map depicts the AMB-15 mining claim, which is located in Section (s) 18, Township 6 N, Range 4 W, Gila and Salt River Base and Meridian, Maricopa County, Arizona.

2. The type of corner and location monuments used are as follows: 5 ft wood 2"x2"s

3. The bearings and distances in degrees and feet between claim corners are as depicted on the map.

Form MCF100a
Revised July 2005

This form is available from the Arizona Department of Mines & Mineral Resources and may be reproduced.

LOCATION NOTICE FOR LODE MINING CLAIM


NOTICE IS HEREBY GIVEN that the **AMB-16** lode mining claim has been located by
ARIZONA LITHIUM RESOURCES, LTD.
1 N CENTRAL AVE STE 1200 PHOENIX, AZ 85004

The general course of this claim is **North-South** and it is situated in **Maricopa** County, Arizona. The claim is **1500** feet in length and **600** feet in width. This claim runs from the location monument on which this location notice is posted approximately **20** feet in a **South** direction to the **South** end line and **1480** feet in a **North** direction to the **North** end line. This claim is marked by six monuments, one at each corner and one at the center of each end line of the claim:

The location monument on which this notice is posted is situated within **Section 18, T6N, R4W**, Gila Salt River Base and Meridian, Arizona and this claim encompasses portions of the following quarter section(s): **NW1/4, section 18 and SW1/4, section 7, T6N, R4W**, Gila Salt River Base Meridian, Arizona. The locality of this claim with reference to some natural object or permanent monument and additional information (if any) concerning its locality are as follows: Northeast corner of claim is **2,580** feet West and **765** feet North from the Southwest corner of **section 7, T6N, R4W, GSRB&M**.

DATED AND POSTED on the ground this 6 day of August, 2018
Agent:

Travis Snider



PHOENIX, ARIZONA

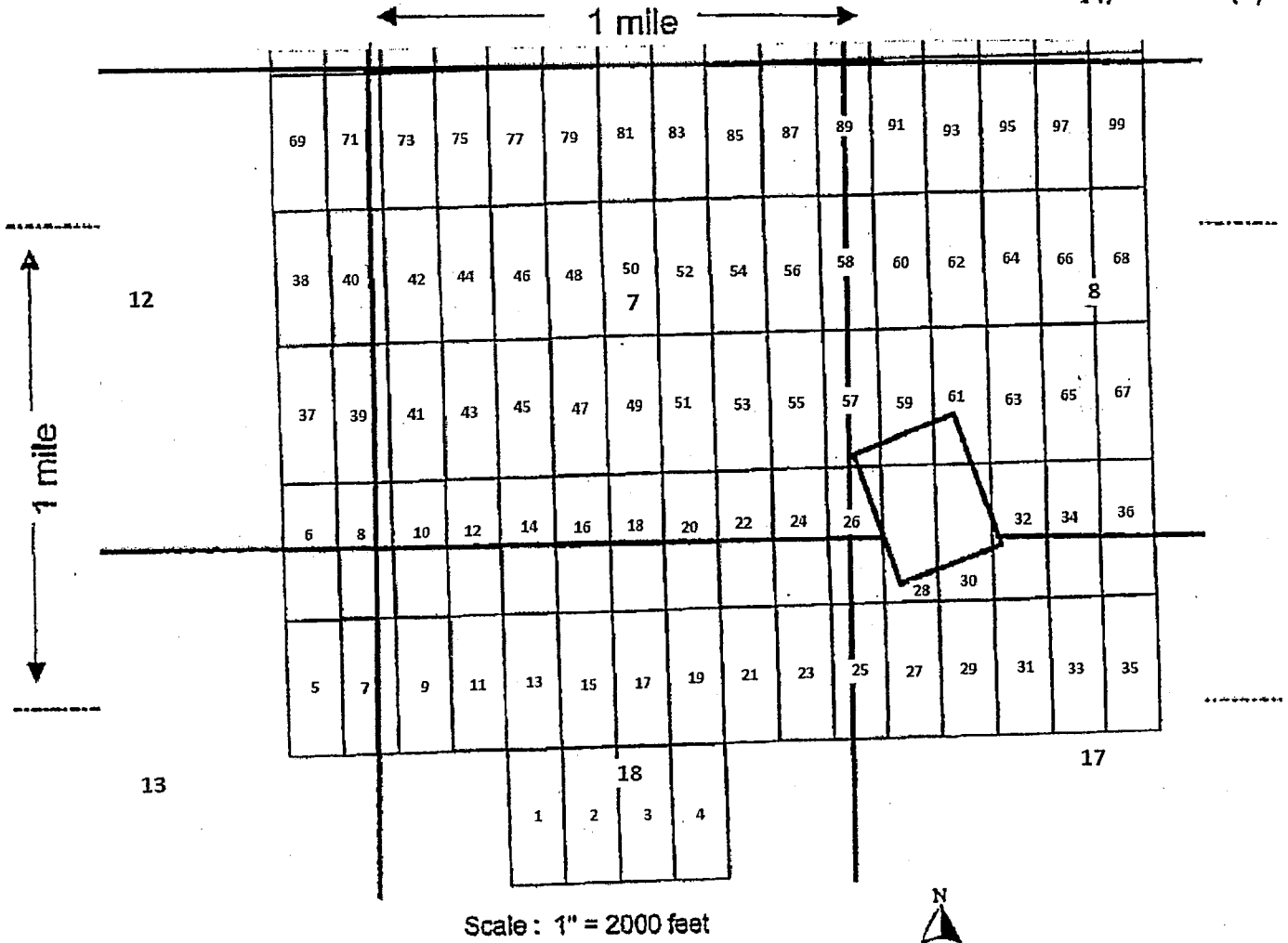
2018 AUG 15 A 11:54

RECEIVED
BLM AZ STATE OFFICE

AHC452012

MINING CLAIM MAP

Lode (X) Placer ()



1. The above map depicts the AMB-16 mining claim, which is located in Section (s) 7+18, Township 6 N, Range 4 W, Gila and Salt River Base and Meridian, Maricopa County, Arizona.

2. The type of corner and location monuments used are as follows: 5 ft wood 2"x2"s

3. The bearings and distances in degrees and feet between claim corners are as depicted on the map.

Form MCF100a
Revised July 2005

This form is available from the Arizona Department of Mines & Mineral Resources and may be reproduced.

LOCATION NOTICE FOR LODE MINING CLAIM


NOTICE IS HEREBY GIVEN that the **AMB-17** lode mining claim has been located by
ARIZONA LITHIUM RESOURCES, LTD.
1 N CENTRAL AVE STE 1200 PHOENIX, AZ 85004

The general course of this claim is **North-South** and it is situated in **Maricopa** County, Arizona. The claim is **1500** feet in length and **600** feet in width. This claim runs from the location monument on which this location notice is posted approximately **20** feet in a **North** direction to the **North** end line and **1480** feet in a **South** direction to the **South** end line. This claim is marked by six monuments, one at each corner and one at the center of each end line of the claim.

The location monument on which this notice is posted is situated within **Section 18, T6N, R4W**, Gila Salt River Base and Meridian, Arizona and this claim encompasses portions of the following quarter section(s): **NE1/4, section 18, T6N, R4W**, Gila Salt River Base Meridian, Arizona. The locality of this claim with reference to some natural object or permanent monument and additional information (if any) concerning its locality are as follows: Northeast corner of claim is **3,180** feet East and **735** feet South from the Southwest corner of **section 7, T6N, R4W, GSRB&M**.

DATED AND POSTED on the ground this 6 day of August, 2018

Agent:

Travis Snider


PHOENIX, ARIZONA

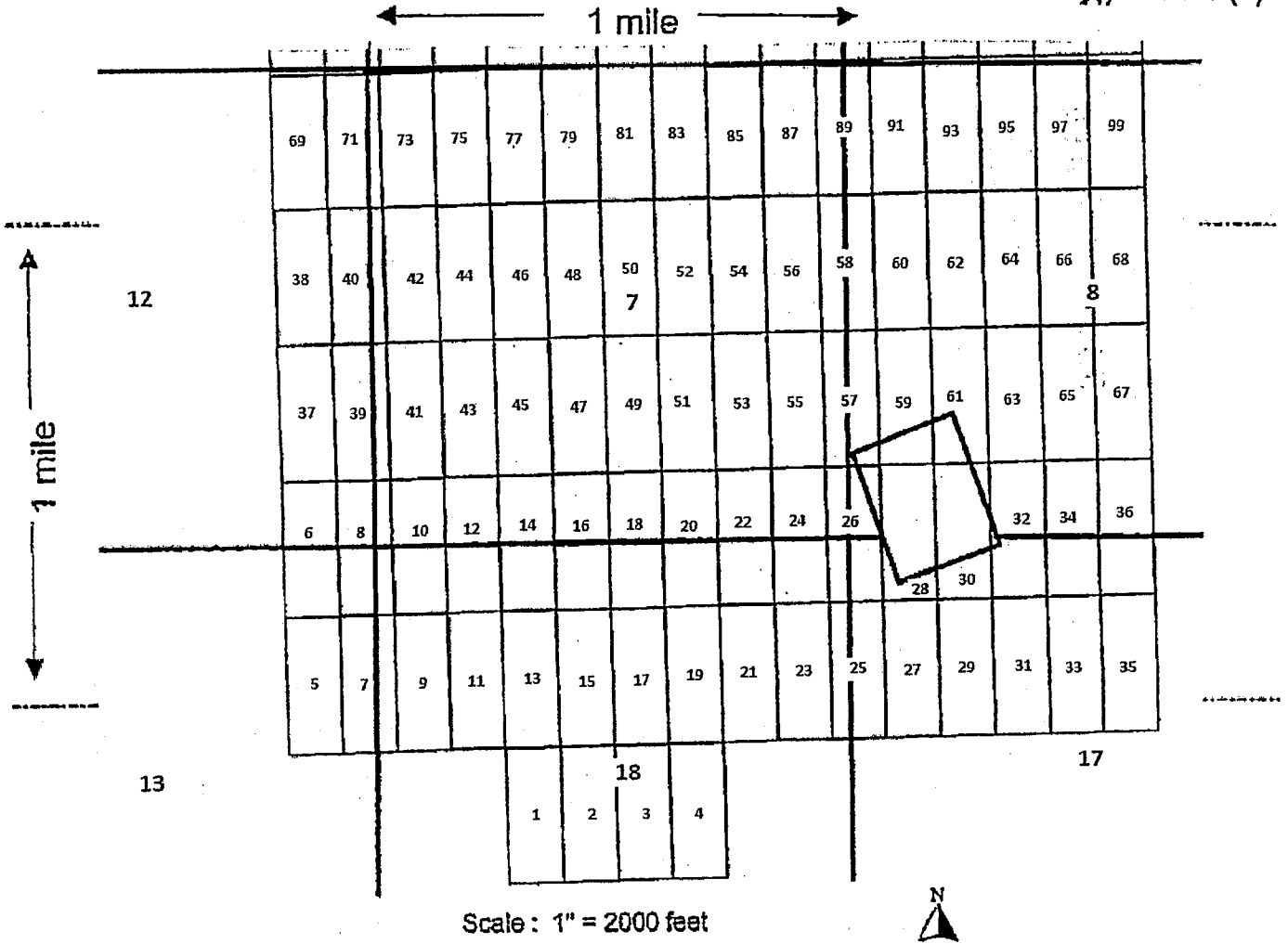
2018 AUG 15 A 11:54

RECEIVED
BLM AZ STATE OFFICE

ANC452013

MINING CLAIM MAP

Lode (X) Placer ()



1. The above map depicts the AMB-- 17 mining claim, which is located in Section (s) 18, Township 6 N, Range 4 W, Gila and Salt River Base and Meridian, Maricopa County, Arizona.

2. The type of corner and location monuments used are as follows: 5 ft wood 2"x2"s

3. The bearings and distances in degrees and feet between claim corners are as depicted on the map.

Form MCF100a
Revised July 2005

This form is available from the Arizona Department of Mines & Mineral Resources and may be reproduced.

LOCATION NOTICE FOR LODE MINING CLAIM


NOTICE IS HEREBY GIVEN that the **AMB-18** lode mining claim has been located by
ARIZONA LITHIUM RESOURCES, LTD.
1 N CENTRAL AVE STE 1200 PHOENIX, AZ 85004

The general course of this claim is **North-South** and it is situated in **Maricopa** County, Arizona. The claim is **1500** feet in length and **600** feet in width. This claim runs from the location monument on which this location notice is posted approximately **20** feet in a **South** direction to the **South** end line and **1480** feet in a **North** direction to the **North** end line. This claim is marked by six monuments, one at each corner and one at the center of each end line of the claim.

The location monument on which this notice is posted is situated within **Section 18, T6N, R4W**, Gila Salt River Base and Meridian, Arizona and this claim encompasses portions of the following quarter section(s): **NE1/4, section 18 and SE1/4, section 7, T6N, R4W**, Gila Salt River Base Meridian, Arizona. The locality of this claim with reference to some natural object or permanent monument and additional information (if any) concerning its locality are as follows: Northeast corner of claim is **3,180** feet West and **765** feet North from the Southwest corner of **section 7, T6N, R4W, GSRB&M**.

DATED AND POSTED on the ground this 6 day of August, 2018

Agent:

Travis Snider


PHOENIX, ARIZONA

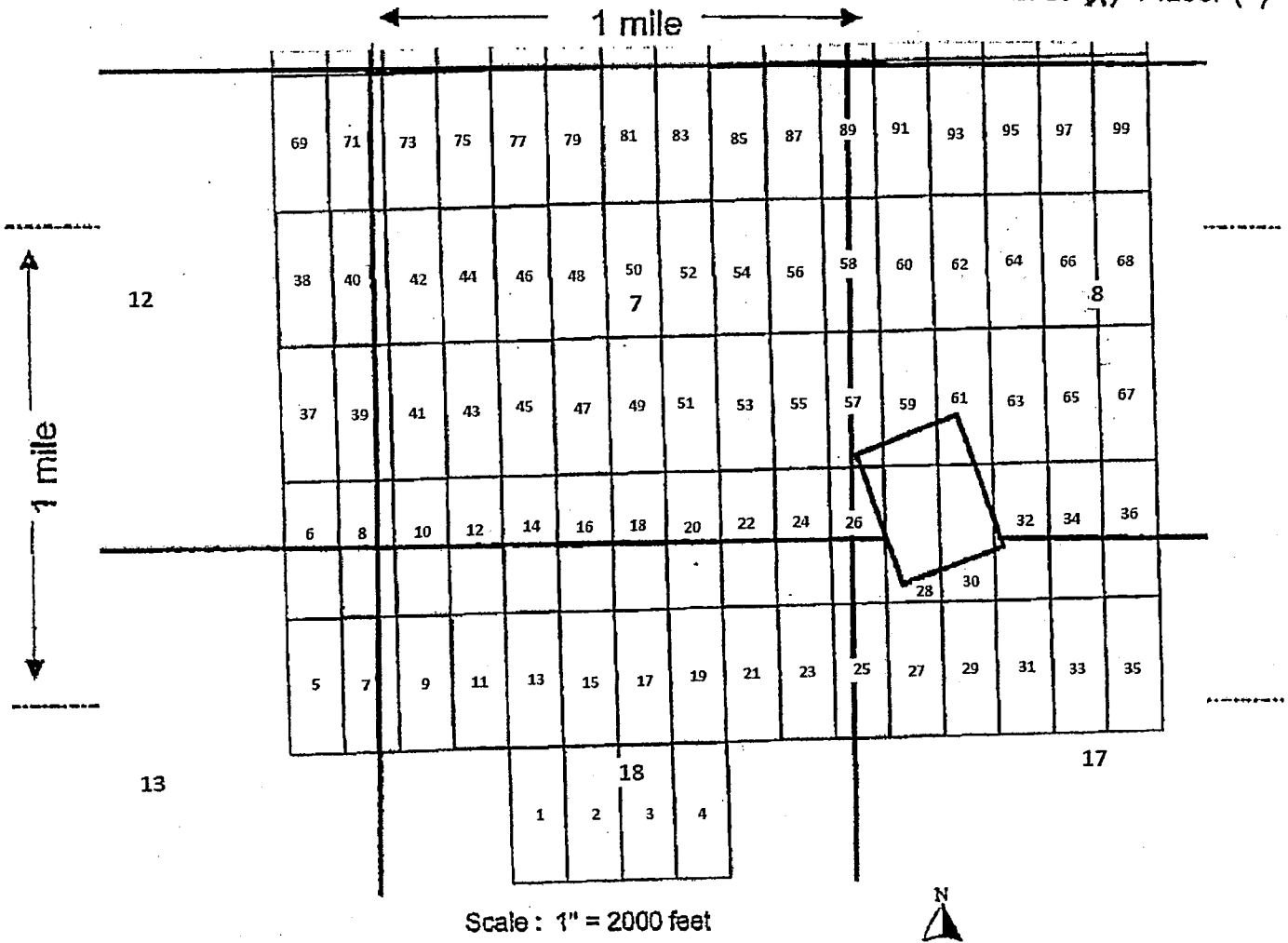
2018 AUG 15 A 11:54

RECEIVED
BLM AZ STATE OFFICE

AMC452014

MINING CLAIM MAP

Lode (X) Placer ()



1. The above map depicts the AMB-18 mining claim, which is located in Section (s) 7+18, Township 6 N, Range 4 W, Gila and Salt River Base and Meridian, Maricopa County, Arizona.

2. The type of corner and location monuments used are as follows: 5 ft wood 2"x2"s

3. The bearings and distances in degrees and feet between claim corners are as depicted on the map.

Form MCF100a
Revised July 2005

This form is available from the Arizona Department of Mines & Mineral Resources and may be reproduced.

LOCATION NOTICE FOR LODE MINING CLAIM

NOTICE IS HEREBY GIVEN that the **AMB-19** lode mining claim has been located by
ARIZONA LITHIUM RESOURCES, LTD.
1 N CENTRAL AVE STE 1200 PHOENIX, AZ 85004

The general course of this claim is **North-South** and it is situated in **Maricopa** County, Arizona. The claim is **1500** feet in length and **600** feet in width. This claim runs from the location monument on which this location notice is posted approximately **20** feet in a **North** direction to the **North** end line and **1480** feet in a **South** direction to the **South** end line. This claim is marked by six monuments, one at each corner and one at the center of each end line of the claim.

The location monument on which this notice is posted is situated within **Section 18, T6N, R4W, Gila Salt River Base and Meridian, Arizona** and this claim encompasses portions of the following quarter section(s): **NE1/4, section 18, T6N, R4W, Gila Salt River Base Meridian, Arizona**. The locality of this claim with reference to some natural object or permanent monument and additional information (if any) concerning its locality are as follows: Northeast corner of claim is **3,780** feet East and **735** feet South from the Southwest corner of **section 7, T6N, R4W, GSRB&M**.

DATED AND POSTED on the ground this 6 day of *August*, 2018

Agent:

Travis Snider

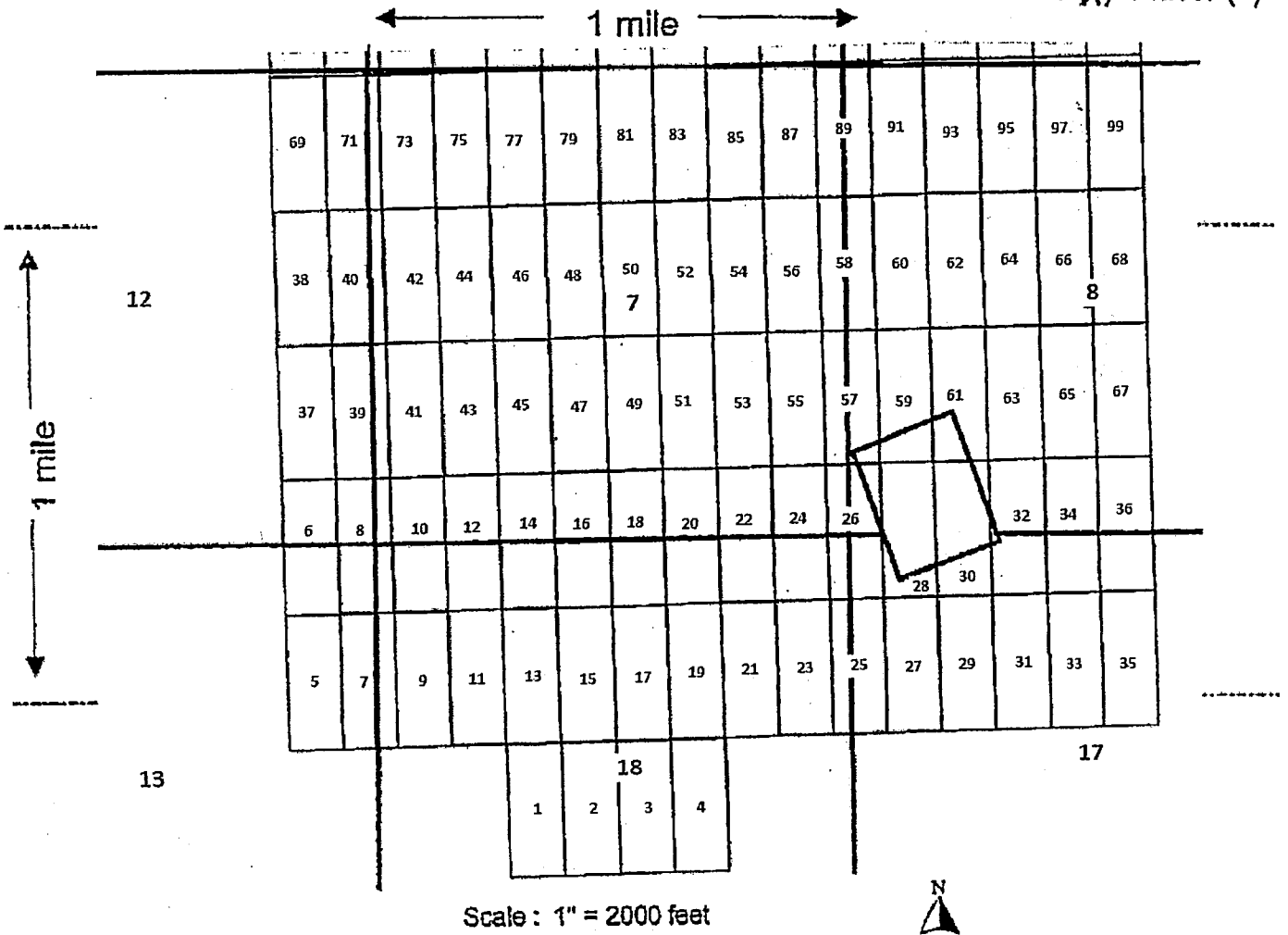
[Signature]

RECEIVED
BLM AZ STATE OFFICE
2018 AUG 15 A 11:50
PHOENIX, ARIZONA

AMC452015

MINING CLAIM MAP

Lode (X) Placer ()



1. The above map depicts the AMB-19 mining claim, which is located in Section (s) 18, Township 6 N, Range 4 W, Gila and Salt River Base and Meridian, Maricopa County, Arizona.

2. The type of corner and location monuments used are as follows: 5 ft wood 2"x2"s

3. The bearings and distances in degrees and feet between claim corners are as depicted on the map.

Form MCF100a
Revised July 2005

LOCATION NOTICE FOR LODE MINING CLAIM


NOTICE IS HEREBY GIVEN that the **AMB-20** lode mining claim has been located by
ARIZONA LITHIUM RESOURCES, LTD.
1 N CENTRAL AVE STE 1200 PHOENIX, AZ 85004

The general course of this claim is **North-South** and it is situated in **Maricopa** County, Arizona. The claim is **1500** feet in length and **600** feet in width. This claim runs from the location monument on which this location notice is posted approximately **20** feet in a **South** direction to the **South** end line and **1480** feet in a **North** direction to the **North** end line. This claim is marked by six monuments, one at each corner and one at the center of each end line of the claim.

The location monument on which this notice is posted is situated within **Section 18, T6N, R4W**, Gila Salt River Base and Meridian, Arizona and this claim encompasses portions of the following quarter section(s): **NE1/4, section 18 and SE1/4, section 7, T6N, R4W**, Gila Salt River Base Meridian, Arizona. The locality of this claim with reference to some natural object or permanent monument and additional information (if any) concerning its locality are as follows: Northeast corner of claim is **3,780** feet West and **765** feet North from the Southwest corner of **section 7, T6N, R4W, GSRB&M**.

DATED AND POSTED on the ground this 6 day of August, 2018

Agent:

Travis Spider


PHOENIX, ARIZONA

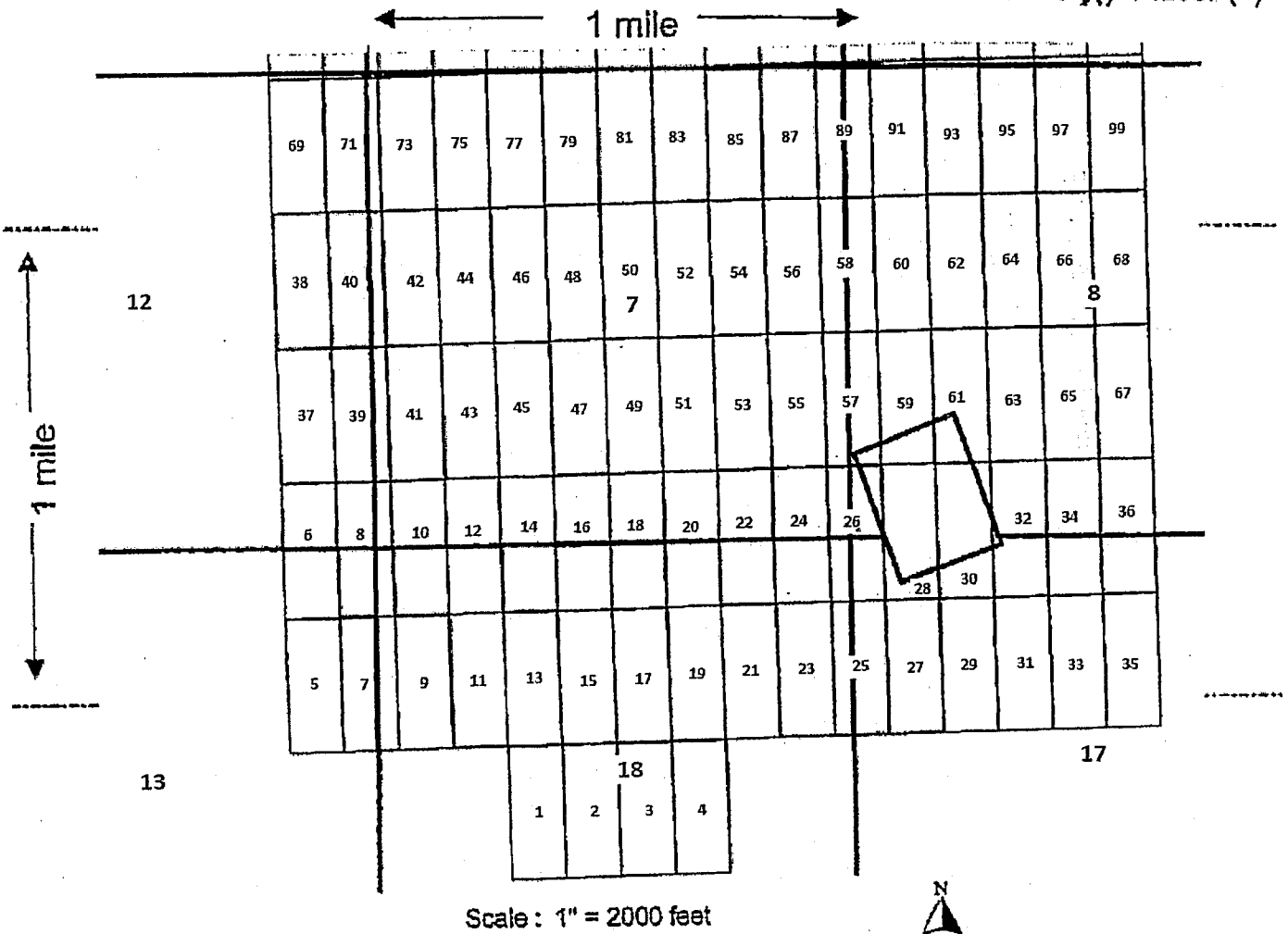
2018 AUG 15 A 11:55

RECEIVED
BLM AZ STATE OFFICE

AMC452016

MINING CLAIM MAP

Lode (X) Placer ()



1. The above map depicts the AMB-20 mining claim, which is located in Section (s) 7 + 18, Township 6 N, Range 4 W, Gila and Salt River Base and Meridian, Maricopa County, Arizona.

2. The type of corner and location monuments used are as follows: 5 ft wood 2"x2"s

3. The bearings and distances in degrees and feet between claim corners are as depicted on the map.

Form MCF100a
Revised July 2005

This form is available from the Arizona Department of Mines & Mineral Resources and may be reproduced.

LOCATION NOTICE FOR LODE MINING CLAIM

NOTICE IS HEREBY GIVEN that the **AMB-21** lode mining claim has been located by


ARIZONA LITHIUM RESOURCES, LTD.
1 N CENTRAL AVE STE 1200 PHOENIX, AZ 85004

The general course of this claim is **North-South** and it is situated in **Maricopa** County, Arizona. The claim is **1500** feet in length and **600** feet in width. This claim runs from the location monument on which this location notice is posted approximately **20** feet in a **North** direction to the **North** end line and **1480** feet in a **South** direction to the **South** end line. This claim is marked by six monuments, one at each corner and one at the center of each end line of the claim.

The location monument on which this notice is posted is situated within **Section 18, T6N, R4W**, Gila Salt River Base and Meridian, Arizona and this claim encompasses portions of the following quarter section(s): **NE1/4, section 18, T6N, R4W**, Gila Salt River Base Meridian, Arizona. The locality of this claim with reference to some natural object or permanent monument and additional information (if any) concerning its locality are as follows: Northeast corner of claim is **4,380** feet East and **735** feet South from the Southwest corner of **section 7, T6N, R4W, GSRB&M**.

DATED AND POSTED on the ground this 6 day of August, 2018

Agent:

Travis Snider


PHOENIX, ARIZONA

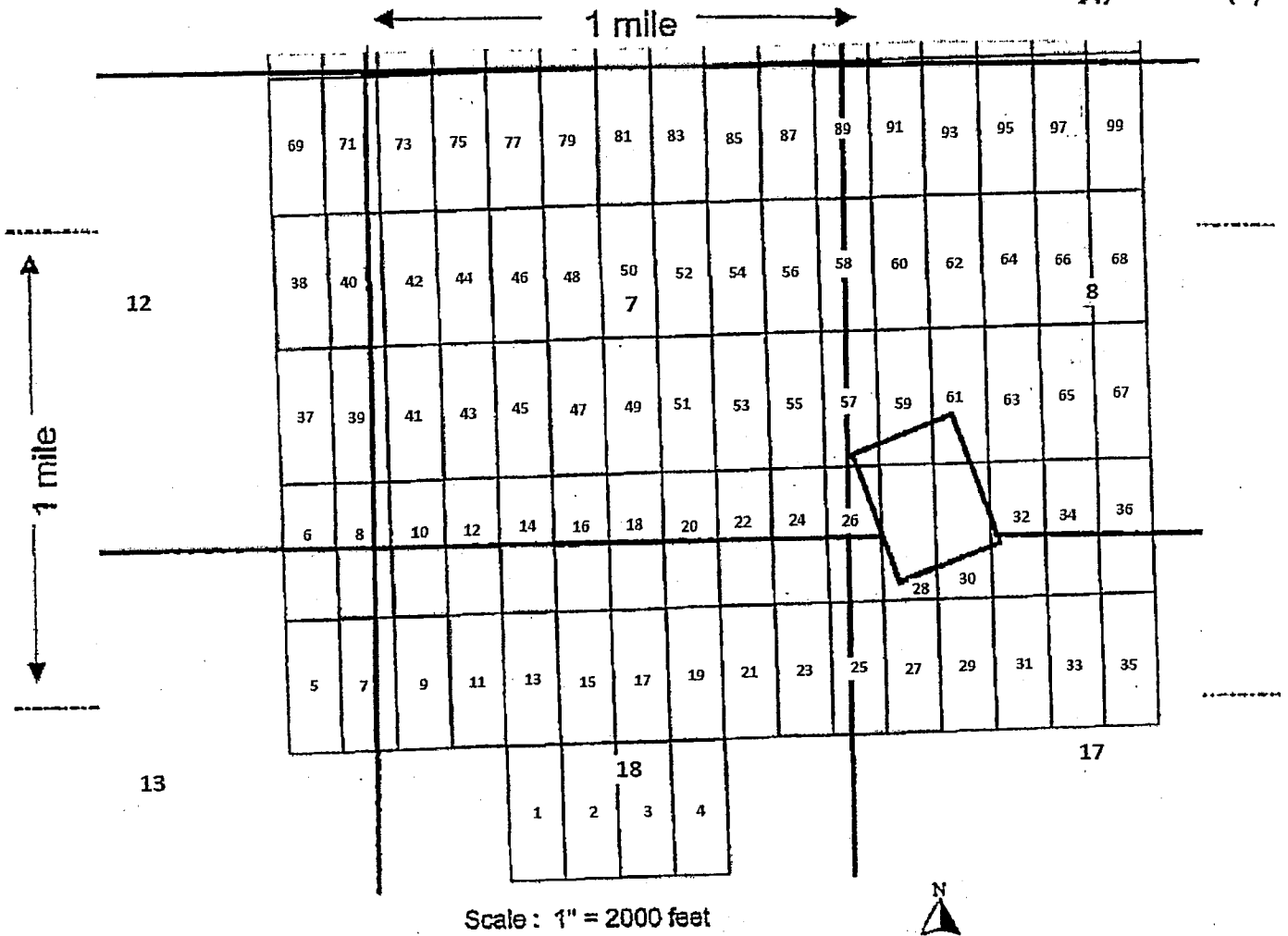
2018 AUG 15 A 11:55

RECEIVED
BLM AZ STATE OFFICE

ANC452017

MINING CLAIM MAP

Lode (X) Placer ()



1. The above map depicts the AMB-21 mining claim, which is located in Section (s) 18, Township 6 N, Range 4 W, Gila and Salt River Base and Meridian, Maricopa County, Arizona.

2. The type of corner and location monuments used are as follows: 5 ft wood 2'x2's

3. The bearings and distances in degrees and feet between claim corners are as depicted on the map.

Form MCF100a
Revised July 2005

This form is available from the Arizona Department of Mines & Mineral Resources and may be reproduced.

LOCATION NOTICE FOR LODE MINING CLAIM

NOTICE IS HEREBY GIVEN that the **AMB-22** lode mining claim has been located by
ARIZONA LITHIUM RESOURCES, LTD.
1 N CENTRAL AVE STE 1200 PHOENIX, AZ 85004

The general course of this claim is **North-South** and it is situated in **Maricopa** County, Arizona. The claim is **1500** feet in length and **600** feet in width. This claim runs from the location monument on which this location notice is posted approximately **20** feet in a **South** direction to the **South** end line and **1480** feet in a **North** direction to the **North** end line. This claim is marked by six monuments, one at each corner and one at the center of each end line of the claim.

The location monument on which this notice is posted is situated within **Section 18, T6N, R4W**, Gila Salt River Base and Meridian, Arizona and this claim encompasses portions of the following quarter section(s): **NE1/4, section 18 and SE1/4, section 7, T6N, R4W**, Gila Salt River Base Meridian, Arizona. The locality of this claim with reference to some natural object or permanent monument and additional information (if any) concerning its locality are as follows: Northeast corner of claim is **4,380** feet West and **765** feet North from the Southwest corner of **section 7, T6N, R4W, GSRB&M**.

DATED AND POSTED on the ground this 6 day of August, 2018
Agent:

Travis Snider
[Signature]

PHOENIX, ARIZONA

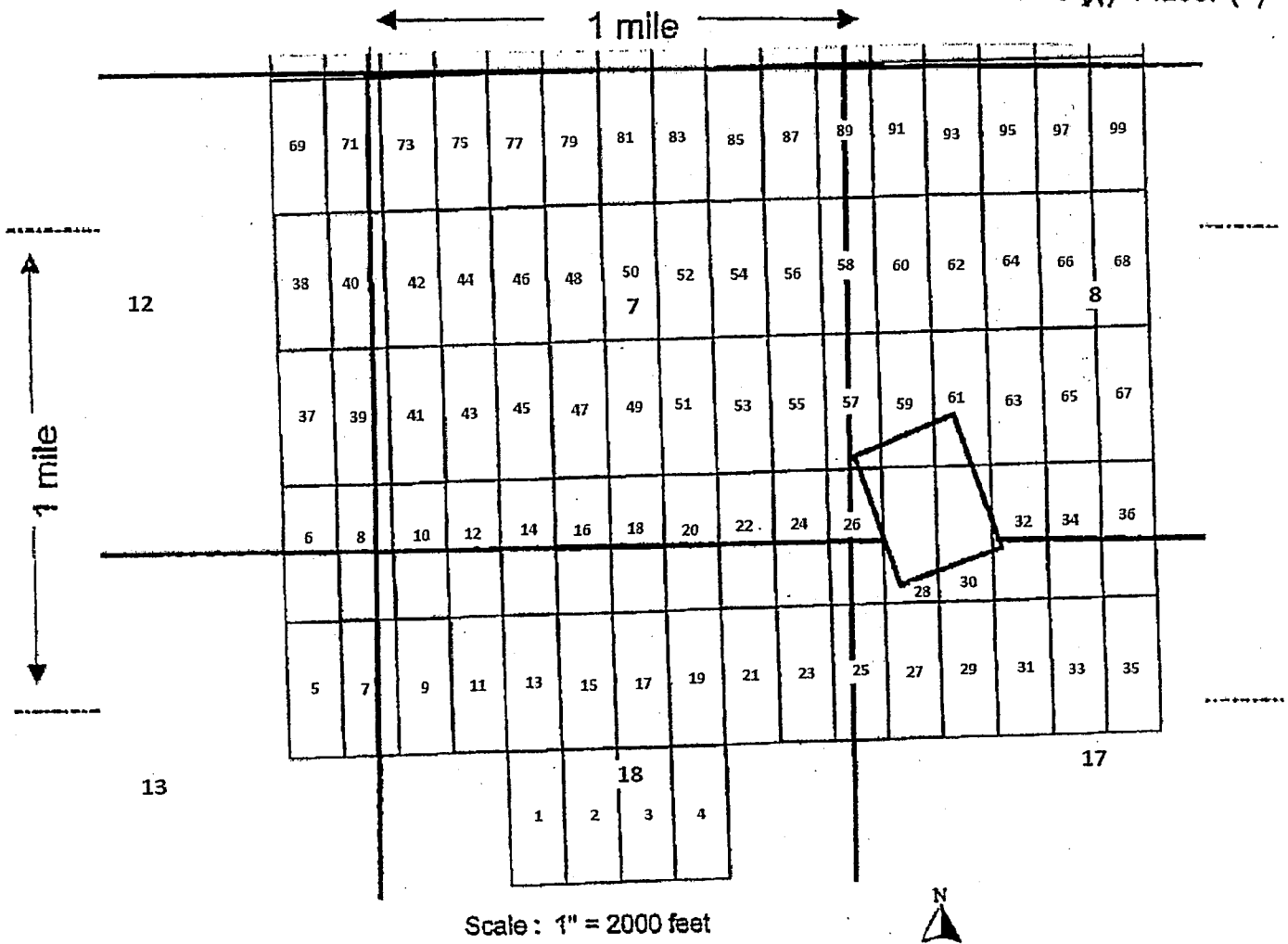
2018 AUG 15 A 11:55

RECEIVED
BLM AZ STATE OFFICE

AMC452018

MINING CLAIM MAP

Lode (X) Placer ()



1. The above map depicts the AMB-22 mining claim, which is located in Section (s) 7+18, Township 6 N, Range 4 W, Gila and Salt River Base and Meridian, Maricopa County, Arizona.

2. The type of corner and location monuments used are as follows: 5 ft wood 2"x2"s

3. The bearings and distances in degrees and feet between claim corners are as depicted on the map.

Form MCF100a
Revised July 2005

LOCATION NOTICE FOR LODE MINING CLAIM

NOTICE IS HEREBY GIVEN that the **AMB-23** lode mining claim has been located by
ARIZONA LITHIUM RESOURCES, LTD.
1 N CENTRAL AVE STE 1200 PHOENIX, AZ 85004

The general course of this claim is **North-South** and it is situated in **Maricopa** County, Arizona. The claim is **1500** feet in length and **600** feet in width. This claim runs from the location monument on which this location notice is posted approximately **20** feet in a **North** direction to the **North** end line and **1480** feet in a **South** direction to the **South** end line. This claim is marked by six monuments, one at each corner and one at the center of each end line of the claim.

The location monument on which this notice is posted is situated within **Section 18, T6N, R4W**, Gila Salt River Base and Meridian, Arizona and this claim encompasses portions of the following quarter section(s): **NE1/4, section 18, T6N, R4W**, Gila Salt River Base Meridian, Arizona. The locality of this claim with reference to some natural object or permanent monument and additional information (if any) concerning its locality are as follows: Northeast corner of claim is **4,980** feet East and **735** feet South from the Southwest corner of **section 7, T6N, R4W, GSRB&M**.

DATED AND POSTED on the ground this 6 day of *August*, 2018
Agent:

Travis Snider
[Signature]

PHOENIX, ARIZONA

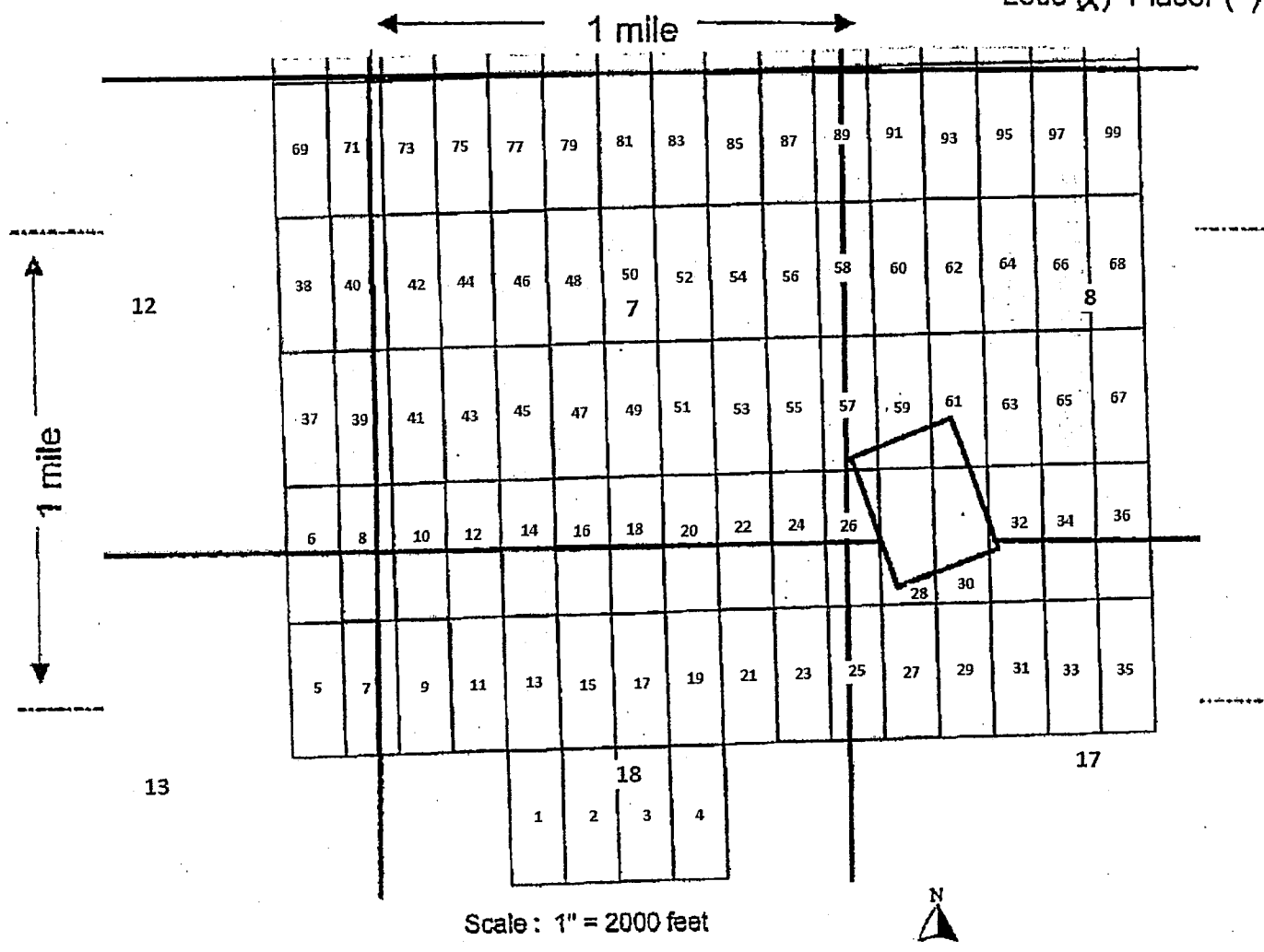
2018 AUG 15 A 11:55

RECEIVED
BLM AZ STATE OFFICE

AHC452019

MINING CLAIM MAP

Lode (X) Placer ()



1. The above map depicts the AMB-23 mining claim, which is located in Section (s) 18, Township 6 N, Range 4 W, Gila and Salt River Base and Meridian, Maricopa County, Arizona.

2. The type of corner and location monuments used are as follows: 5 ft wood 2"x2"s

3. The bearings and distances in degrees and feet between claim corners are as depicted on the map.

Form MCF100a
Revised July 2005


LOCATION NOTICE FOR LODE MINING CLAIM

NOTICE IS HEREBY GIVEN that the **AMB-24** lode mining claim has been located by
ARIZONA LITHIUM RESOURCES, LTD.
1 N CENTRAL AVE STE 1200 PHOENIX, AZ 85004

The general course of this claim is **North-South** and it is situated in **Maricopa** County, Arizona. The claim is **1500** feet in length and **600** feet in width. This claim runs from the location monument on which this location notice is posted approximately **20** feet in a **South** direction to the **South** end line and **1480** feet in a **North** direction to the **North** end line. This claim is marked by six monuments, one at each corner and one at the center of each end line of the claim.

The location monument on which this notice is posted is situated within **Section 18, T6N, R4W**, Gila Salt River Base and Meridian, Arizona and this claim encompasses portions of the following quarter section(s): **NE1/4, section 18 and SE1/4, section 7, T6N, R4W**, Gila Salt River Base Meridian, Arizona. The locality of this claim with reference to some natural object or permanent monument and additional information (if any) concerning its locality are as follows: Northeast corner of claim is **4,980** feet West and **765** feet North from the Southwest corner of section **7, T6N, R4W, GSRB&M**.

DATED AND POSTED on the ground this 6 day of August, 2018
Agent:

Travis Snider


PHOENIX, ARIZONA

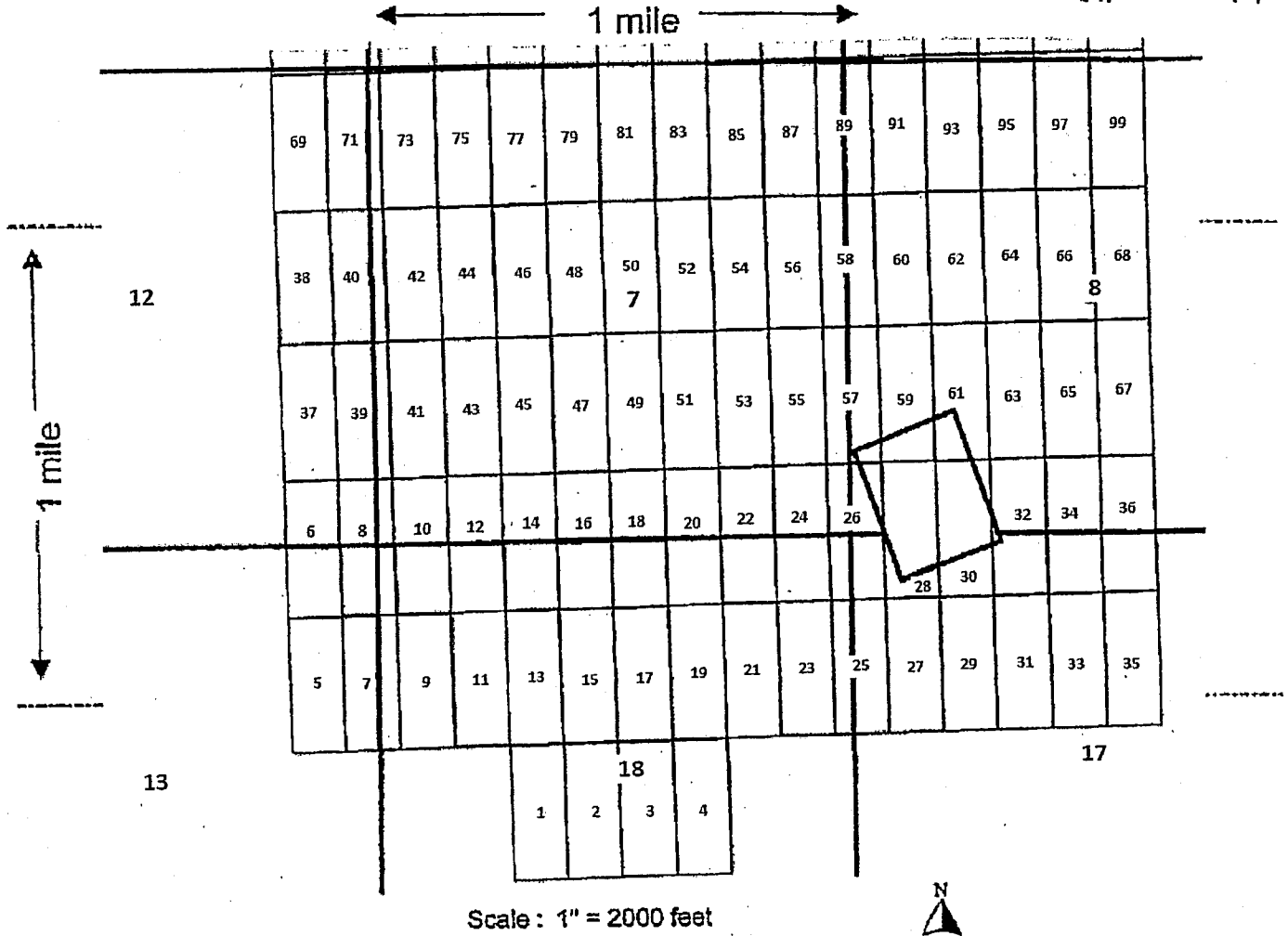
2018 AUG 15 A 11:55

RECEIVED
BLM AZ STATE OFFICE

ANC452020

MINING CLAIM MAP

Lode (X) Placer ()



1. The above map depicts the AMB-24 mining claim, which is located in Section (s) 7+18, Township 6 N, Range 4 W, Gila and Salt River Base and Meridian, Maricopa County, Arizona.

2. The type of corner and location monuments used are as follows: 5 ft wood 2"x2"s

3. The bearings and distances in degrees and feet between claim corners are as depicted on the map.

Form MCF100a
Revised July 2005

This form is available from the Arizona Department of Mines & Mineral Resources and may be reproduced.


LOCATION NOTICE FOR LODE MINING CLAIM

NOTICE IS HEREBY GIVEN that the **AMB-25** lode mining claim has been located by
ARIZONA LITHIUM RESOURCES, LTD.
1 N CENTRAL AVE STE 1200 PHOENIX, AZ 85004

The general course of this claim is **North-South** and it is situated in **Maricopa** County, Arizona. The claim is **1500** feet in length and **600** feet in width. This claim runs from the location monument on which this location notice is posted approximately **20** feet in a **North** direction to the **North** end line and **1480** feet in a **South** direction to the **South** end line. This claim is marked by six monuments, one at each corner and one at the center of each end line of the claim.

The location monument on which this notice is posted is situated within **Section 17, T6N, R4W**, Gila Salt River Base and Meridian, Arizona and this claim encompasses portions of the following quarter section(s): **NW1/4, section 17** and **NE1/4, section 18, T6N, R4W**, Gila Salt River Base Meridian, Arizona. The locality of this claim with reference to some natural object or permanent monument and additional information (if any) concerning its locality are as follows: Northeast corner of claim is **5,580** feet East and **735** feet South from the Southwest corner of **section 7, T6N, R4W, GSRB&M**.

DATED AND POSTED on the ground this 6 day of *August*, 2018
Agent:

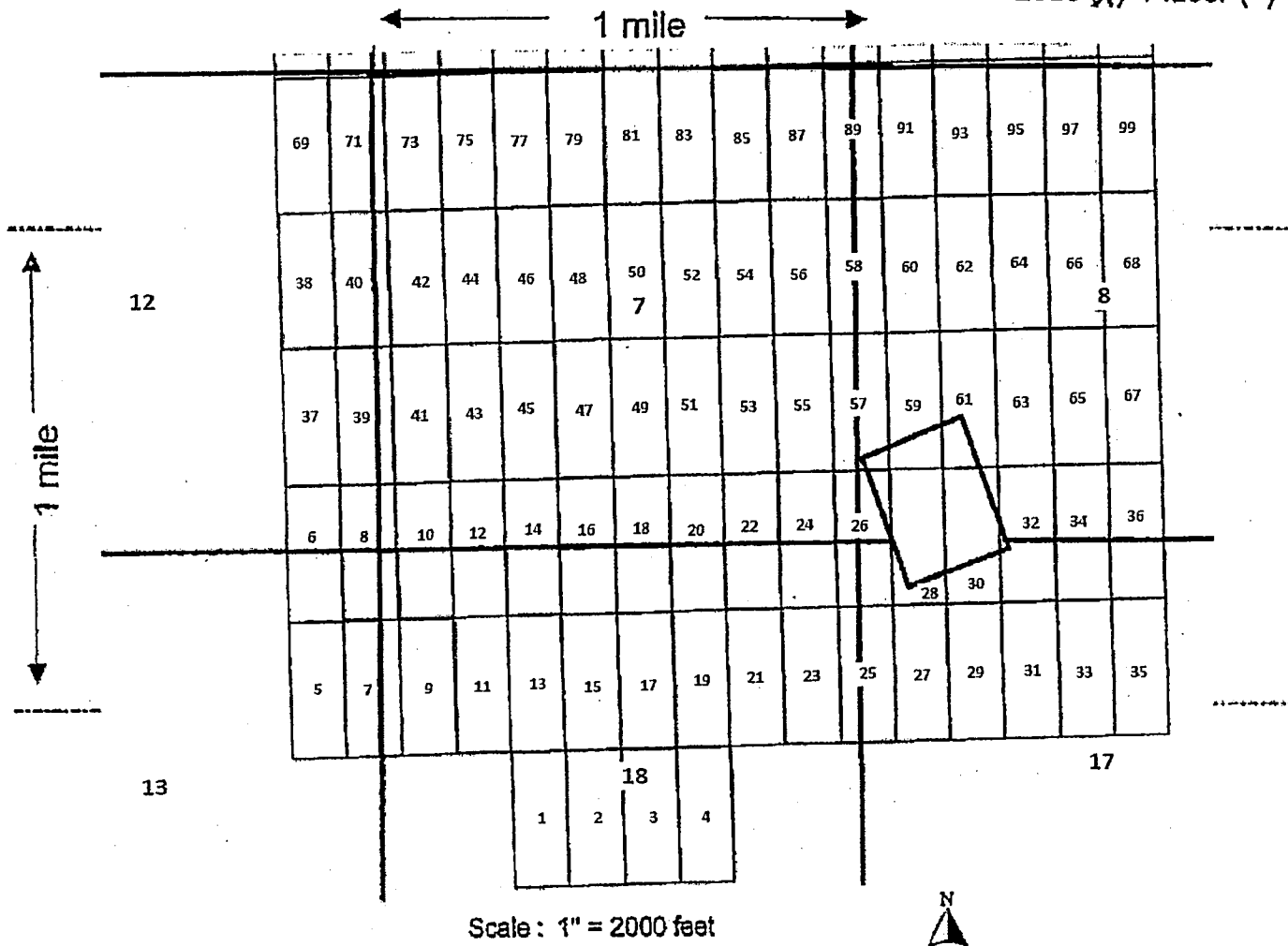
Travis Snider


RECEIVED
BLM AZ STATE OFFICE
2018 AUG 15 A 11:55
PHOENIX, ARIZONA

AMC452021

MINING CLAIM MAP

Lode (X) Placer ()



1. The above map depicts the AMB--25 mining claim, which is located in Section (s) 17+18, Township 6 N, Range 4 W, Gila and Salt River Base and Meridian, Maricopa County, Arizona.

2. The type of corner and location monuments used are as follows: 5 f.t wood 2"x2"s

3. The bearings and distances in degrees and feet between claim corners are as depicted on the map.

Form MCF100a
Revised July 2005

This form is available from the Arizona Department of Mines & Mineral Resources and may be reproduced.

LOCATION NOTICE FOR LODE MINING CLAIM


NOTICE IS HEREBY GIVEN that the **AMB-26** lode mining claim has been located by ARIZONA LITHIUM RESOURCES, LTD.
1 N CENTRAL AVE STE 1200 PHOENIX, AZ 85004

The general course of this claim is **North-South** and it is situated in **Maricopa** County, Arizona. The claim is **1500** feet in length and **600** feet in width. This claim runs from the location monument on which this location notice is posted approximately **20** feet in a **South** direction to the **South** end line and **1480** feet in a **North** direction to the **North** end line. This claim is marked by six monuments, one at each corner and one at the center of each end line of the claim.

The location monument on which this notice is posted is situated within **Section 17, T6N, R4W**, Gila Salt River Base and Meridian, Arizona and this claim encompasses portions of the following quarter section(s): **NE1/4, section 18, NW1/4, section 17, SW1/4, section 8, and SE1/4, section 7, T6N, R4W**, Gila Salt River Base Meridian, Arizona. The locality of this claim with reference to some natural object or permanent monument and additional information (if any) concerning its locality are as follows: Northeast corner of claim is **5,580** feet West and **765** feet North from the Southwest corner of **section 7, T6N, R4W, GSRB&M**.

DATED AND POSTED on the ground this 6 day of August 2018

Agent:

Travis Snider


PHOENIX ARIZONA

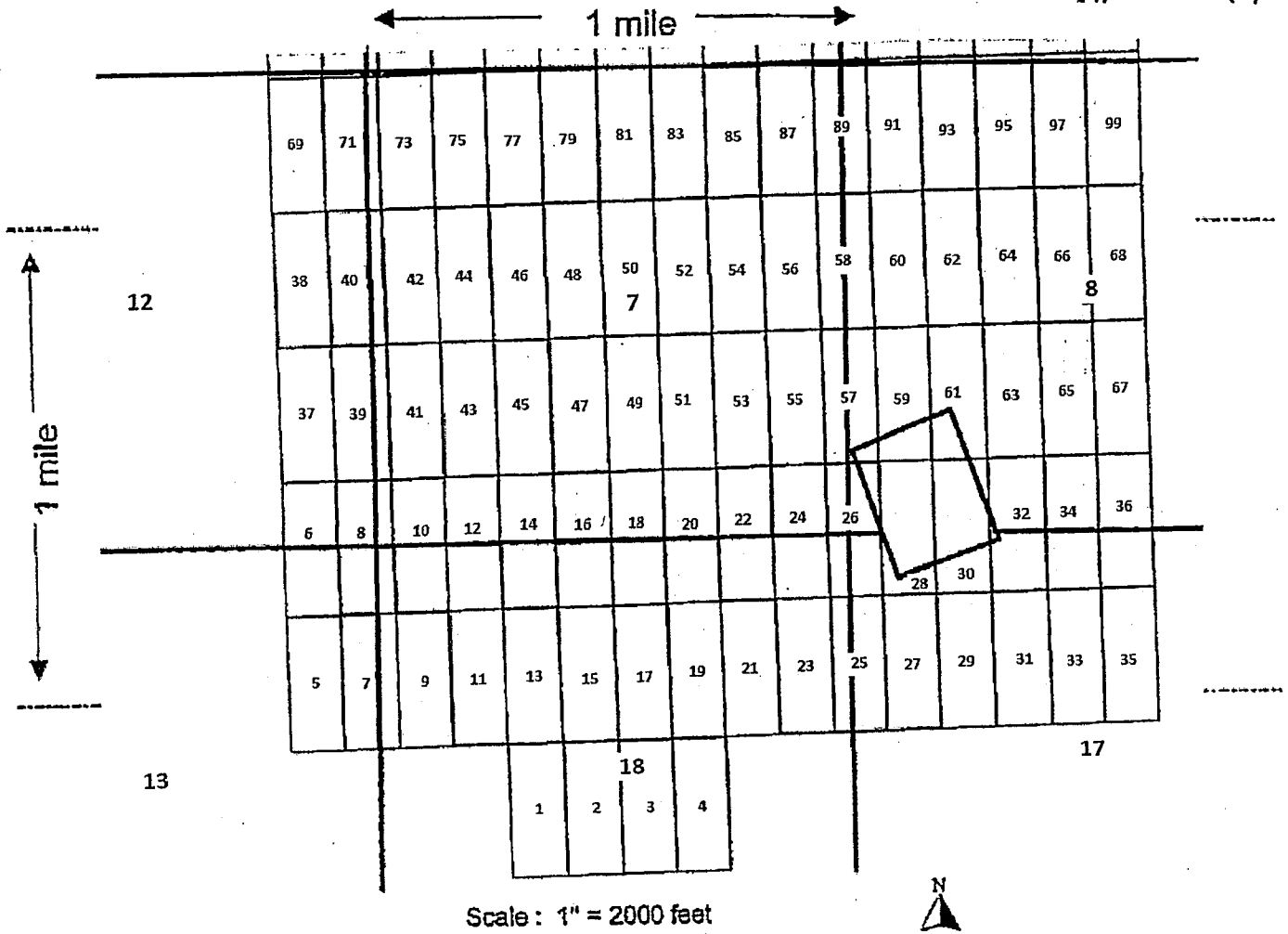
2018 AUG 15 A 11: 55

RECEIVED
BLM AZ STATE OFFICE

AMC452022

MINING CLAIM MAP

Lode (X) Placer ()



1. The above map depicts the AMB-26 mining claim, which is located in Section (s) 7, 8, 17, & 18, Township 6 N, Range 4 W, Gila and Salt River Base and Meridian, Maricopa County, Arizona.
2. The type of corner and location monuments used are as follows: 5 ft wood 2"x2"s

3. The bearings and distances in degrees and feet between claim corners are as depicted on the map.

Form MCF100a
Revised July 2005

This form is available from the Arizona Department of Mines & Mineral Resources and may be reproduced.

LOCATION NOTICE FOR LODE MINING CLAIM

NOTICE IS HEREBY GIVEN that the **AMB-27** lode mining claim has been located by

ARIZONA LITHIUM RESOURCES, LTD.
1 N CENTRAL AVE STE 1200 PHOENIX, AZ 85004

The general course of this claim is **North-South** and it is situated in **Maricopa** County, Arizona. The claim is **1500** feet in length and **600** feet in width. This claim runs from the location monument on which this location notice is posted approximately **20** feet in a **North** direction to the **North** end line and **1480** feet in a **South** direction to the **South** end line. This claim is marked by six monuments, one at each corner and one at the center of each end line of the claim.

The location monument on which this notice is posted is situated within **Section 17, T6N, R4W**, Gila Salt River Base and Meridian, Arizona and this claim encompasses portions of the following quarter section(s): **NW1/4, section 17, T6N, R4W**, Gila Salt River Base Meridian, Arizona. The locality of this claim with reference to some natural object or permanent monument and additional information (if any) concerning its locality are as follows: Northeast corner of claim is **6,180** feet East and **735** feet South from the Southwest corner of **section 7, T6N, R4W, GSRB&M**.

DATED AND POSTED on the ground this 6 day of August, 2018

Agent:

Travis Snider



PHOENIX, ARIZONA

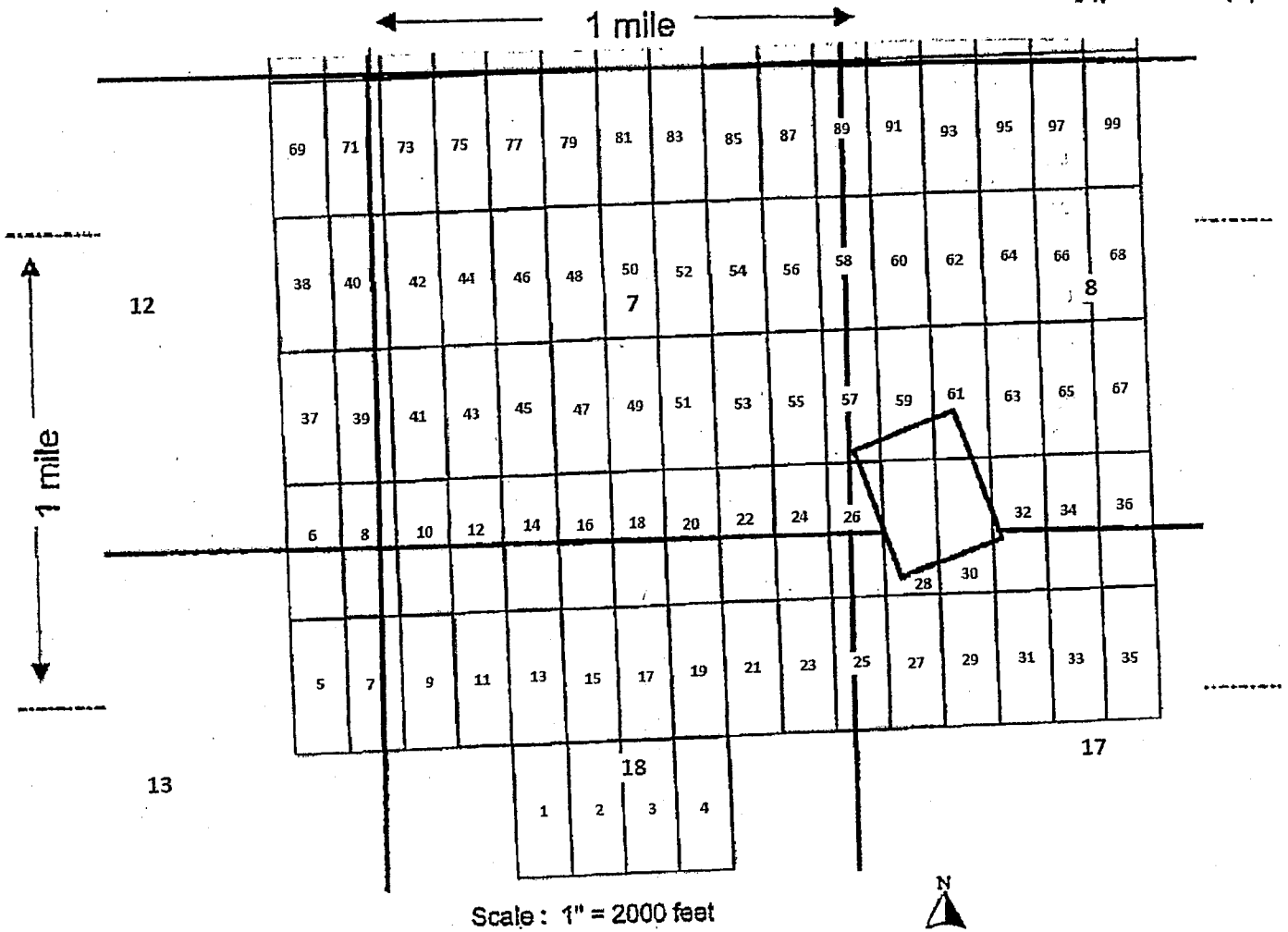
2018 AUG 15 A 11:55

RECEIVED
BLM AZ STATE OFFICE

AMC452023

MINING CLAIM MAP

Lode (X) Placer ()



Scale : 1" = 2000 feet

1. The above map depicts the AMB-- 27 mining claim, which is located in Section (s) 17, Township 6 N, Range 4 W, Gila and Salt River Base and Meridian, Maricopa County, Arizona.
2. The type of corner and location monuments used are as follows: 5 ft wood 2"x2"s

3. The bearings and distances in degrees and feet between claim corners are as depicted on the map.

Form MCF100a
Revised July 2005

This form is available from the Arizona Department of Mines & Mineral Resources and may be reproduced.

LOCATION NOTICE FOR LODE MINING CLAIM

NOTICE IS HEREBY GIVEN that the **AMB-28** lode mining claim has been located by

ARIZONA LITHIUM RESOURCES, LTD.
1 N CENTRAL AVE STE 1200 PHOENIX, AZ 85004


The general course of this claim is **North-South** and it is situated in **Maricopa** County, Arizona. The claim is **1500** feet in length and **600** feet in width. This claim runs from the location monument on which this location notice is posted approximately **20** feet in a **South** direction to the **South** end line and **1480** feet in a **North** direction to the **North** end line. This claim is marked by six monuments, one at each corner and one at the center of each end line of the claim.

The location monument on which this notice is posted is situated within **Section 17, T6N, R4W**, Gila Salt River Base and Meridian, Arizona and this claim encompasses portions of the following quarter section(s): **NW1/4, section 17, and SW1/4, section 8, T6N, R4W**, Gila Salt River Base Meridian, Arizona. The locality of this claim with reference to some natural object or permanent monument and additional information (if any) concerning its locality are as follows: Northeast corner of claim is **6,180** feet West and **765** feet North from the Southwest corner of **section 7, T6N, R4W, GSRB&M**.

DATED AND POSTED on the ground this 10 day of August, 2018

Agent:

Travis Snider



PHOENIX, ARIZONA

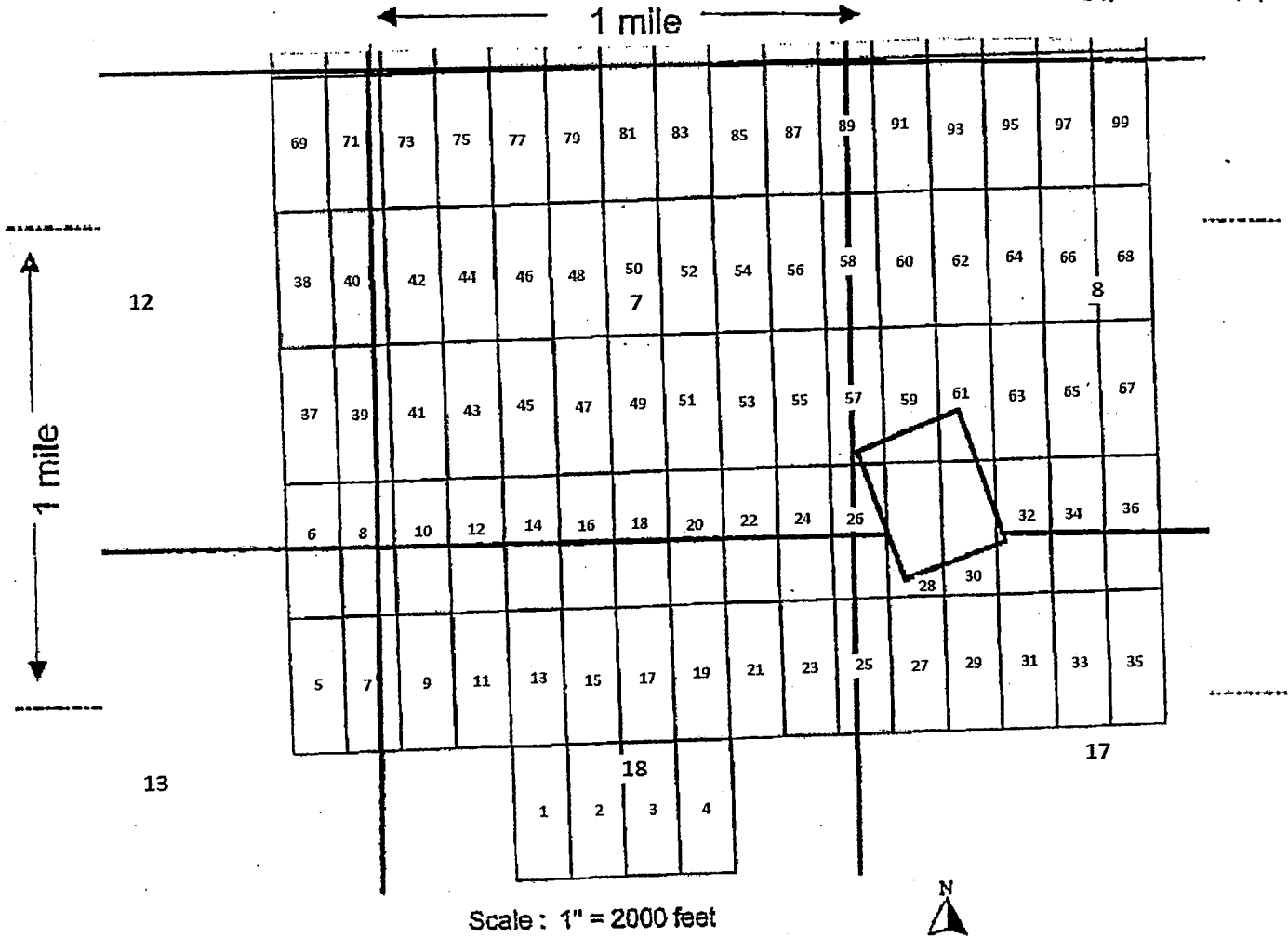
2018 AUG 15 A 11:55

RECEIVED
BLM AZ STATE OFFICE

AMC452024

MINING CLAIM MAP

Lode (X) Placer ()



1. The above map depicts the AMB-28 mining claim, which is located in Section (s) 8+17, Township 6 N, Range 4 W, Gila and Salt River Base and Meridian, Maricopa County, Arizona.

2. The type of corner and location monuments used are as follows: 5 ft wood 2"x2"s

3. The bearings and distances in degrees and feet between claim corners are as depicted on the map.

Form MCF100a
Revised July 2005

This form is available from the Arizona Department of Mines & Mineral Resources and may be reproduced.


LOCATION NOTICE FOR LODE MINING CLAIM

NOTICE IS HEREBY GIVEN that the **AMB-29** lode mining claim has been located by
ARIZONA LITHIUM RESOURCES, LTD.
1 N CENTRAL AVE STE 1200 PHOENIX, AZ 85004

The general course of this claim is **North-South** and it is situated in **Maricopa** County, Arizona. The claim is **1500** feet in length and **600** feet in width. This claim runs from the location monument on which this location notice is posted approximately **20** feet in a **North** direction to the **North** end line and **1480** feet in a **South** direction to the **South** end line. This claim is marked by six monuments, one at each corner and one at the center of each end line of the claim.

The location monument on which this notice is posted is situated within **Section 17, T6N, R4W**, Gila Salt River Base and Meridian, Arizona and this claim encompasses portions of the following quarter section(s): **NW1/4, section 17, T6N, R4W**, Gila Salt River Base Meridian, Arizona. The locality of this claim with reference to some natural object or permanent monument and additional information (if any) concerning its locality are as follows: Northeast corner of claim is **6,780** feet East and **735** feet South from the Southwest corner of **section 7, T6N, R4W, GSRB&M**.

DATED AND POSTED on the ground this 6 day of August, 2018
Agent:

Travis Snider


PHOENIX, ARIZONA

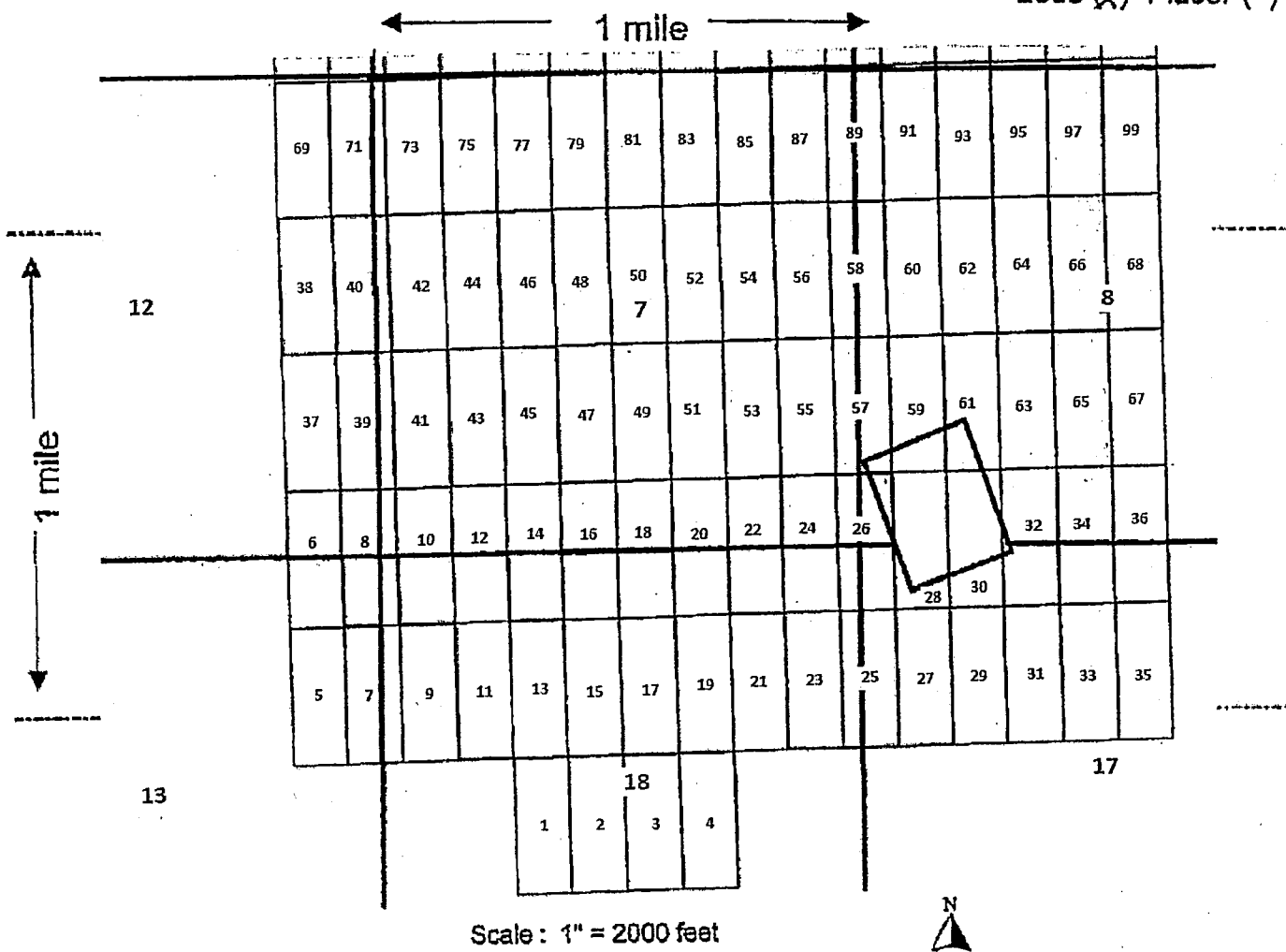
2018 AUG 15 A 11:55

RECEIVED
BLM AZ STATE OFFICE

AMC452025

MINING CLAIM MAP

Lode (X) Placer ()



1. The above map depicts the AMB--29 mining claim, which is located in Section (s) 17, Township 6 N, Range 4 W, Gila and Salt River Base and Meridian, Maricopa County, Arizona.

2. The type of corner and location monuments used are as follows: 5 p.f wood 2"x2"s

3. The bearings and distances in degrees and feet between claim corners are as depicted on the map.

Form MCF100a
Revised July 2005

This form is available from the Arizona Department of Mines & Mineral Resources and may be reproduced.

LOCATION NOTICE FOR LODE MINING CLAIM

NOTICE IS HEREBY GIVEN that the **AMB-30** lode mining claim has been located by
ARIZONA LITHIUM RESOURCES, LTD.
1 N CENTRAL AVE STE 1200 PHOENIX, AZ 85004

The general course of this claim is **North-South** and it is situated in **Maricopa** County, Arizona. The claim is **1500** feet in length and **600** feet in width. This claim runs from the location monument on which this location notice is posted approximately **20** feet in a **South** direction to the **South** end line and **1480** feet in a **North** direction to the **North** end line. This claim is marked by six monuments, one at each corner and one at the center of each end line of the claim.

The location monument on which this notice is posted is situated within **Section 17, T6N, R4W**, Gila Salt River Base and Meridian, Arizona and this claim encompasses portions of the following quarter section(s): **NW1/4, section 17, and SW1/4, section 8, T6N, R4W**, Gila Salt River Base Meridian, Arizona. The locality of this claim with reference to some natural object or permanent monument and additional information (if any) concerning its locality are as follows: Northeast corner of claim is **6,780** feet West and **765** feet North from the Southwest corner of **section 7, T6N, R4W, GSRB&M**.

DATED AND POSTED on the ground this 6 day of August, 2018

Agent:

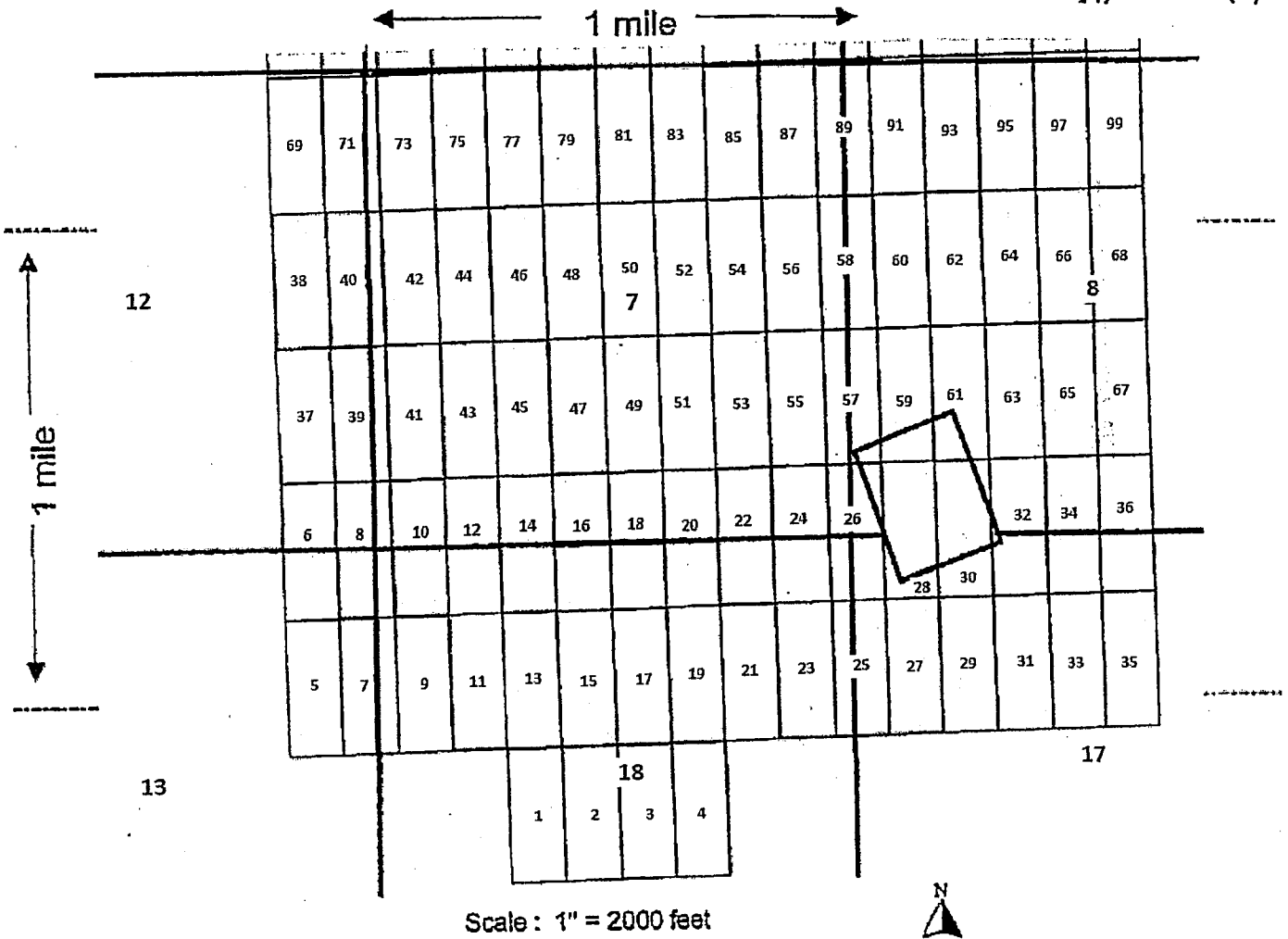
Travis Snider
T.S.

RECEIVED
BLM AZ STATE OFFICE
2018 AUG 15 A 11:55
PHOENIX, ARIZONA

AMC452026

MINING CLAIM MAP

Lode (X) Placer ()



1. The above map depicts the AMB-30 mining claim, which is located in Section (s) 8+17, Township 6 N, Range 4 W, Gila and Salt River Base and Meridian, Maricopa County, Arizona.

2. The type of corner and location monuments used are as follows: 5 ft wood 2"x2"s

3. The bearings and distances in degrees and feet between claim corners are as depicted on the map.

Form MCF100a
Revised July 2005

This form is available from the Arizona Department of Mines & Mineral Resources and may be reproduced.

LOCATION NOTICE FOR LODE MINING CLAIM


NOTICE IS HEREBY GIVEN that the **AMB-31** lode mining claim has been located by
ARIZONA LITHIUM RESOURCES, LTD.
1 N CENTRAL AVE STE 1200 PHOENIX, AZ 85004

The general course of this claim is **North-South** and it is situated in **Maricopa** County, Arizona. The claim is **1500** feet in length and **600** feet in width. This claim runs from the location monument on which this location notice is posted approximately **20** feet in a **North** direction to the **North** end line and **1480** feet in a **South** direction to the **South** end line. This claim is marked by six monuments, one at each corner and one at the center of each end line of the claim.

The location monument on which this notice is posted is situated within **Section 17, T6N, R4W**, Gila Salt River Base and Meridian, Arizona and this claim encompasses portions of the following quarter section(s): **NW1/4, section 17, T6N, R4W**, Gila Salt River Base Meridian, Arizona. The locality of this claim with reference to some natural object or permanent monument and additional information (if any) concerning its locality are as follows: Northeast corner of claim is **7,380** feet East and **735** feet South from the Southwest corner of **section 7, T6N, R4W, GSRB&M**.

DATED AND POSTED on the ground this 6 day of August, 2018

Agent:

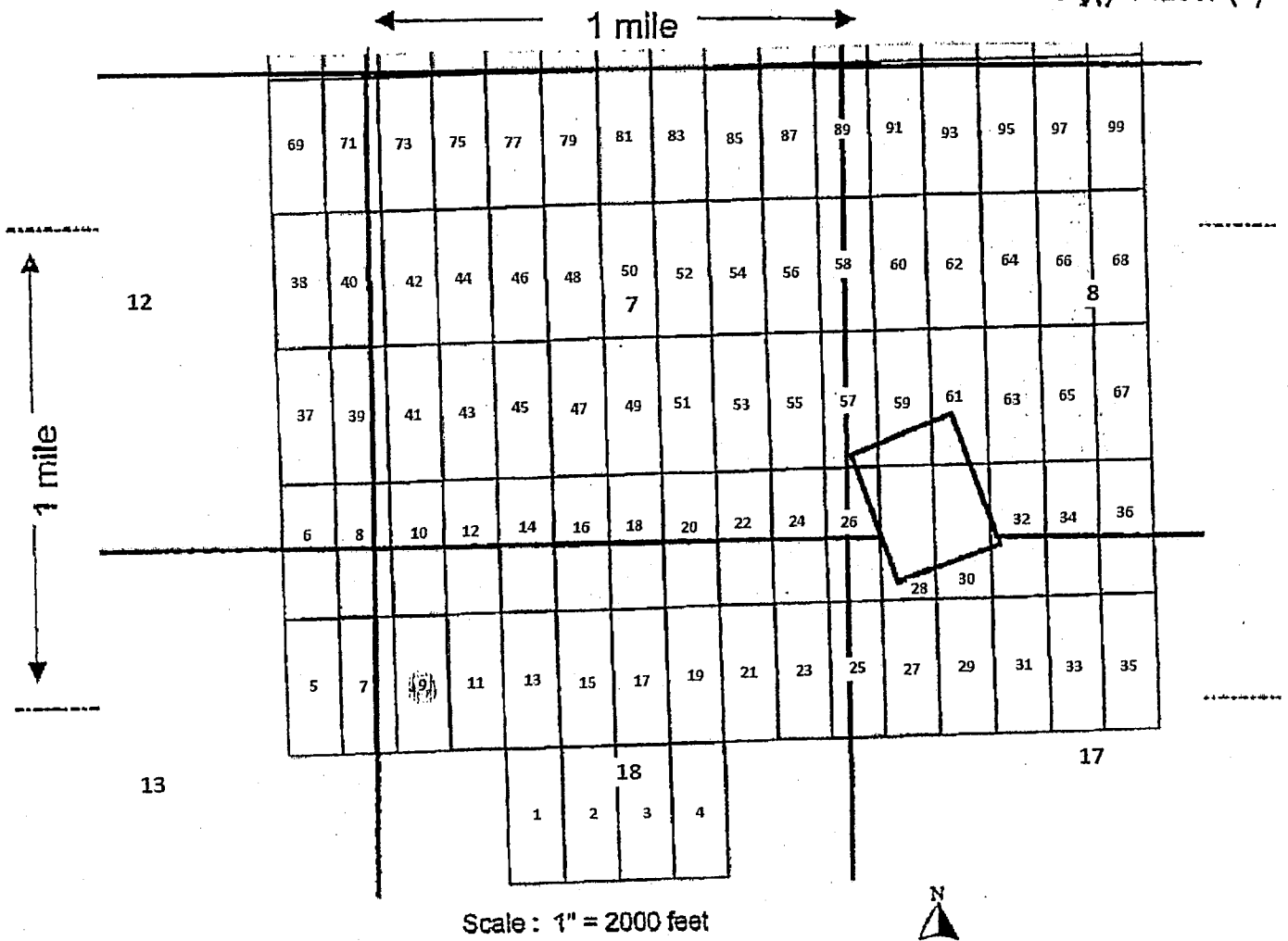
Travis Snider


RECEIVED
BLM AZ STATE OFFICE
2018 AUG 15 A 11:56
PHOENIX, ARIZONA

AHC452027

MINING CLAIM MAP

Lode (X) Placer ()



1. The above map depicts the AMB-31 mining claim, which is located in Section (s) 17, Township 6 N, Range 4 W, Gila and Salt River Base and Meridian, Maricopa County, Arizona.
2. The type of corner and location monuments used are as follows: 5 ft wood 2"x2"s
3. The bearings and distances in degrees and feet between claim corners are as depicted on the map.

Form MCF100a
Revised July 2005

This form is available from the Arizona Department of Mines & Mineral Resources and may be reproduced.

LOCATION NOTICE FOR LODE MINING CLAIM

NOTICE IS HEREBY GIVEN that the **AMB-32** lode mining claim has been located by


ARIZONA LITHIUM RESOURCES, LTD.
1 N CENTRAL AVE STE 1200 PHOENIX, AZ 85004

The general course of this claim is **North-South** and it is situated in **Maricopa** County, Arizona. The claim is **1500** feet in length and **600** feet in width. This claim runs from the location monument on which this location notice is posted approximately **20** feet in a **South** direction to the **South** end line and **1480** feet in a **North** direction to the **North** end line. This claim is marked by six monuments, one at each corner and one at the center of each end line of the claim.

The location monument on which this notice is posted is situated within **Section 17, T6N, R4W**, Gila Salt River Base and Meridian, Arizona and this claim encompasses portions of the following quarter section(s): **NW1/4, section 17, and SW1/4, section 8, T6N, R4W**, Gila Salt River Base Meridian, Arizona. The locality of this claim with reference to some natural object or permanent monument and additional information (if any) concerning its locality are as follows: Northeast corner of claim is **7,380** feet West and **765** feet North from the Southwest corner of **section 7, T6N, R4W, GSRB&M**.

DATED AND POSTED on the ground this 6 day of August, 2018

Agent:

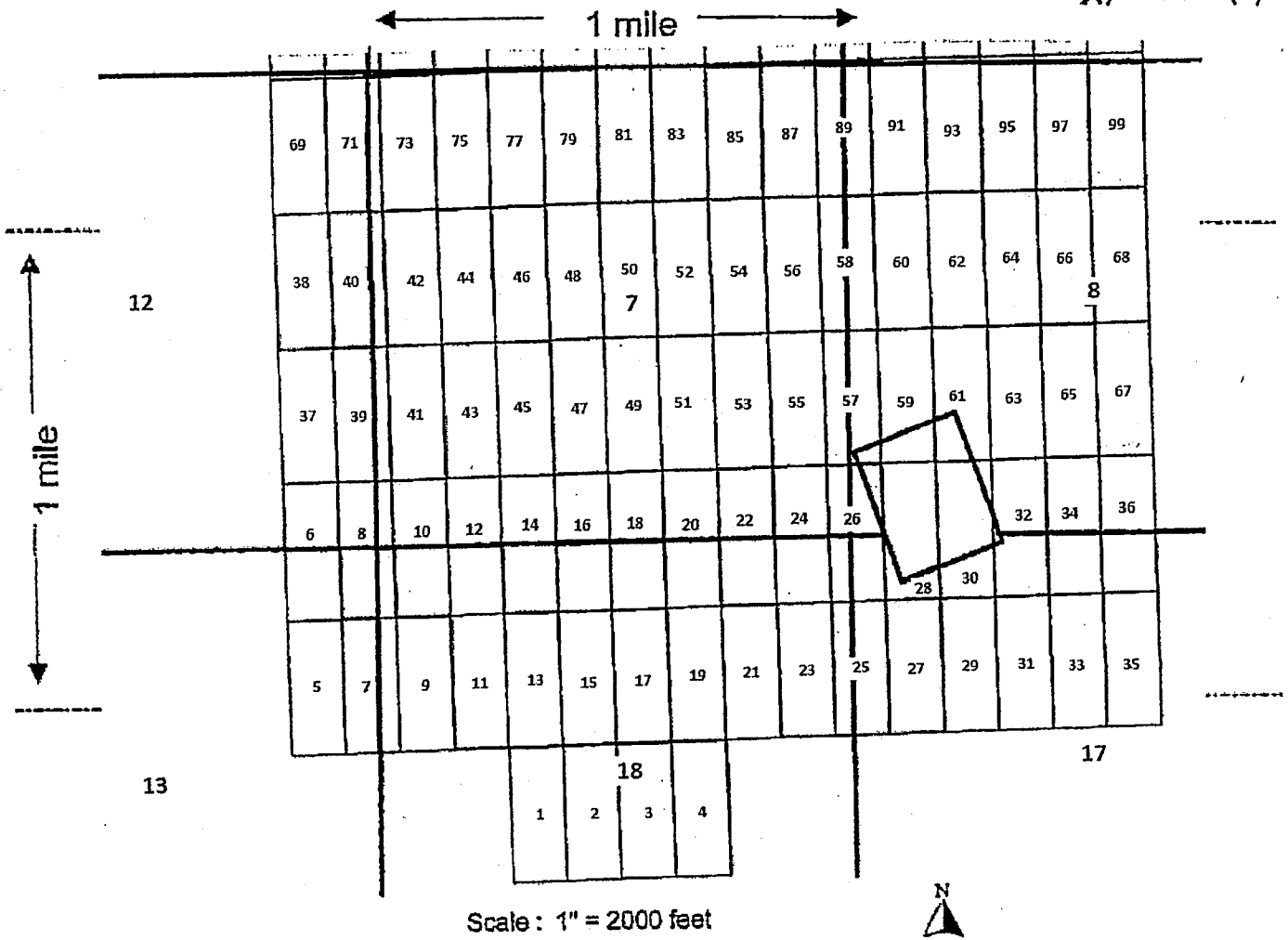
Travis Snider


RECEIVED
BLM AZ STATE OFFICE
2018 AUG 15 A 11:56
PHOENIX, ARIZONA

AHC452028

MINING CLAIM MAP

Lode (X) Placer ()



1. The above map depicts the AMB-32 mining claim, which is located in Section (s) 8+17, Township 6 N, Range 4 W, Gila and Salt River Base and Meridian, Maricopa County, Arizona.

2. The type of corner and location monuments used are as follows: 5 P.t wood 2"x2"s

3. The bearings and distances in degrees and feet between claim corners are as depicted on the map.

Form MCF100a
Revised July 2005

LOCATION NOTICE FOR LODE MINING CLAIM

NOTICE IS HEREBY GIVEN that the **AMB-33** lode mining claim has been located by

ARIZONA LITHIUM RESOURCES, LTD.
1 N CENTRAL AVE STE 1200 PHOENIX, AZ 85004

The general course of this claim is **North-South** and it is situated in **Maricopa** County, Arizona. The claim is **1500** feet in length and **600** feet in width. This claim runs from the location monument on which this location notice is posted approximately **20** feet in a **North** direction to the **North** end line and **1480** feet in a **South** direction to the **South** end line. This claim is marked by six monuments, one at each corner and one at the center of each end line of the claim.

The location monument on which this notice is posted is situated within **Section 17, T6N, R4W**, Gila Salt River Base and Meridian, Arizona and this claim encompasses portions of the following quarter section(s): **NW1/4 and NE1/4, section 17, T6N, R4W**, Gila Salt River Base Meridian, Arizona. The locality of this claim with reference to some natural object or permanent monument and additional information (if any) concerning its locality are as follows: Northeast corner of claim is **7,980** feet East and **735** feet South from the Southwest corner of **section 7, T6N, R4W, GSRB&M**.

DATED AND POSTED on the ground this 6 day of August, 2018

Agent:

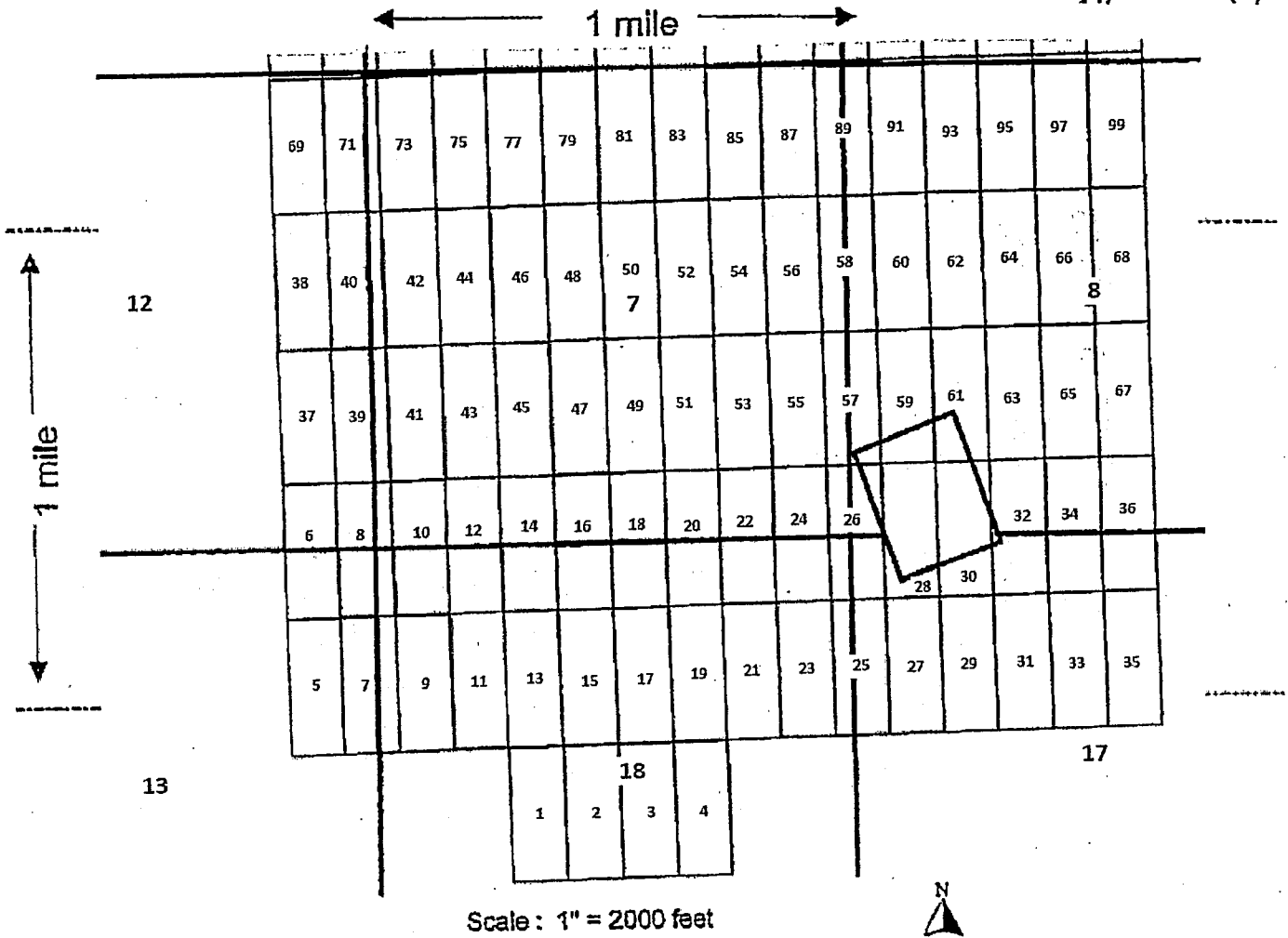
Travis Snider
[Signature]

RECEIVED
BLM AZ STATE OFFICE
2018 AUG 15 A 11:56
PHOENIX, ARIZONA

AMC452029

MINING CLAIM MAP

Lode () Placer ()



1. The above map depicts the AMB-33 mining claim, which is located in Section (s) 17, Township 6 N, Range 4 W, Gila and Salt River Base and Meridian, Maricopa County, Arizona.

2. The type of corner and location monuments used are as follows: 5 Pt wood 2'x2's

3. The bearings and distances in degrees and feet between claim corners are as depicted on the map.

Form MCF100a
Revised July 2005

This form is available from the Arizona Department of Mines & Mineral Resources and may be reproduced.

LOCATION NOTICE FOR LODE MINING CLAIM

NOTICE IS HEREBY GIVEN that the **AMB-34** lode mining claim has been located by


ARIZONA LITHIUM RESOURCES, LTD.
1 N CENTRAL AVE STE 1200 PHOENIX, AZ 85004

The general course of this claim is **North-South** and it is situated in **Maricopa** County, Arizona. The claim is **1500** feet in length and **600** feet in width. This claim runs from the location monument on which this location notice is posted approximately **20** feet in a **South** direction to the **South** end line and **1480** feet in a **North** direction to the **North** end line. This claim is marked by six monuments, one at each corner and one at the center of each end line of the claim.

The location monument on which this notice is posted is situated within **Section 17, T6N, R4W**, Gila Salt River Base and Meridian, Arizona and this claim encompasses portions of the following quarter section(s): **NW1/4 and NE1/4, section 17, and SW1/4 and SE1/4, section 8, T6N, R4W**, Gila Salt River Base Meridian, Arizona. The locality of this claim with reference to some natural object or permanent monument and additional information (if any) concerning its locality are as follows: Northeast corner of claim is **7,980** feet West and **765** feet North from the Southwest corner of **section 7, T6N, R4W, GSRB&M**.

DATED AND POSTED on the ground this 6 day of August, 2018

Agent:

Travis Snider


PHOENIX, ARIZONA

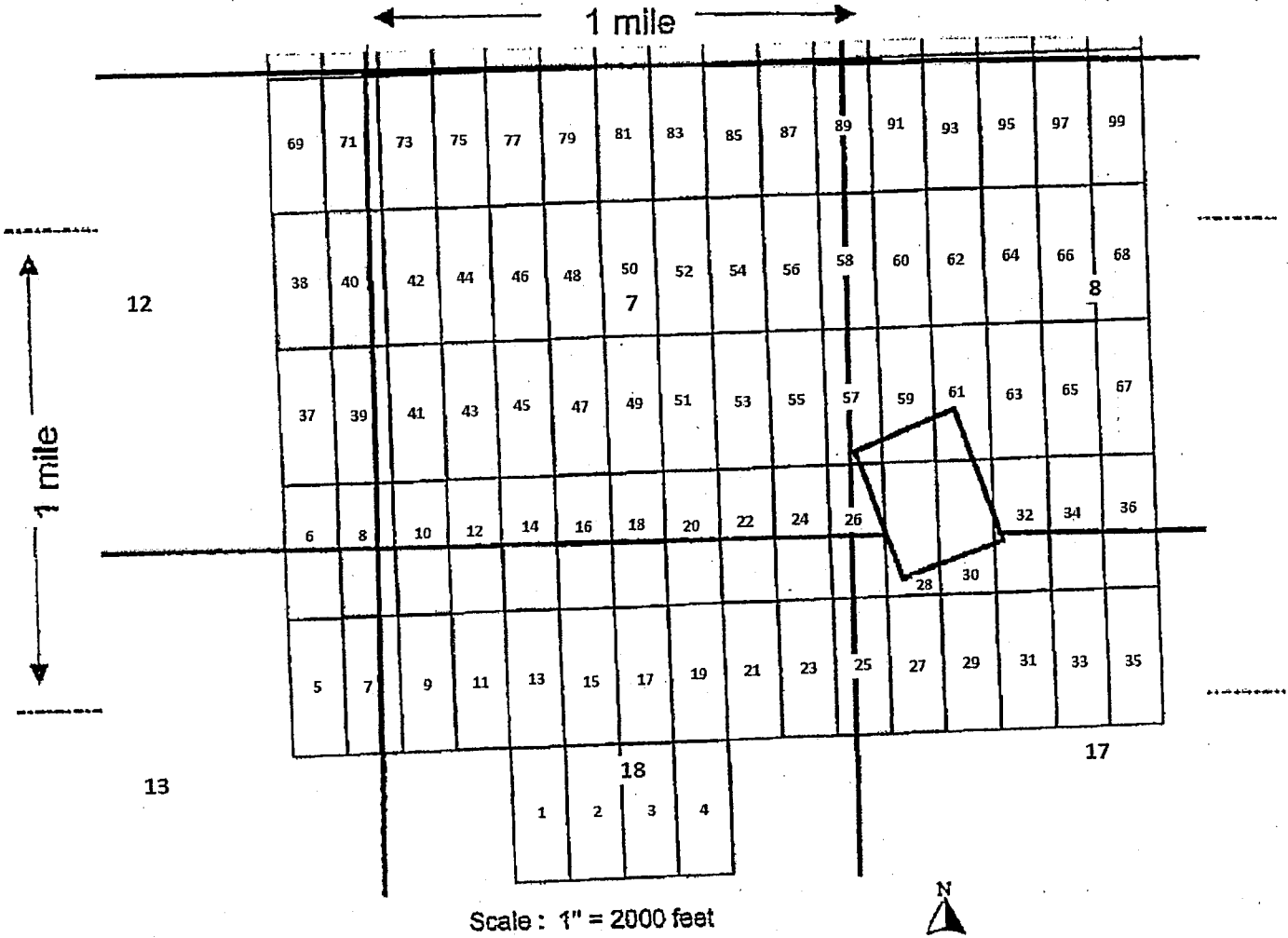
2018 AUG 15 A 11:56

RECEIVED
BLM AZ STATE OFFICE

AMC452030

MINING CLAIM MAP

Lode (X) Placer ()



1. The above map depicts the AMB-34 mining claim, which is located in Section (s) 8+17, Township 6 N, Range 4 W, Gila and Salt River Base and Meridian, Maricopa County, Arizona.
2. The type of corner and location monuments used are as follows: 5 ft wood 2"x2"s
3. The bearings and distances in degrees and feet between claim corners are as depicted on the map.

Form MCF100a
Revised July 2005

LOCATION NOTICE FOR LODE MINING CLAIM

NOTICE IS HEREBY GIVEN that the **AMB-37** lode mining claim has been located by
ARIZONA LITHIUM RESOURCES, LTD.
1 N CENTRAL AVE STE 1200 PHOENIX, AZ 85004

The general course of this claim is **North-South** and it is situated in **Maricopa** County, Arizona. The claim is **1500** feet in length and **600** feet in width. This claim runs from the location monument on which this location notice is posted approximately **20** feet in a **North** direction to the **North** end line and **1480** feet in a **South** direction to the **South** end line. This claim is marked by six monuments, one at each corner and one at the center of each end line of the claim. *The southwest corner of the claim is marked by a witness post located approximately 75 ft west of the south end line center post.*

The location monument on which this notice is posted is situated within **Section 12, T6N, R5W**, Gila Salt River Base and Meridian, Arizona and this claim encompasses portions of the following quarter section(s): **SE1/4, section 12, T6N, R5W**, Gila Salt River Base Meridian, Arizona. The locality of this claim with reference to some natural object or permanent monument and additional information (if any) concerning its locality are as follows: Northeast corner of claim is **420** feet West and **2265** feet North from the Southwest corner of **section 7, T6N, R4W, GSRB&M**.

DATED AND POSTED on the ground this 6 day of August, 2018

Agent:

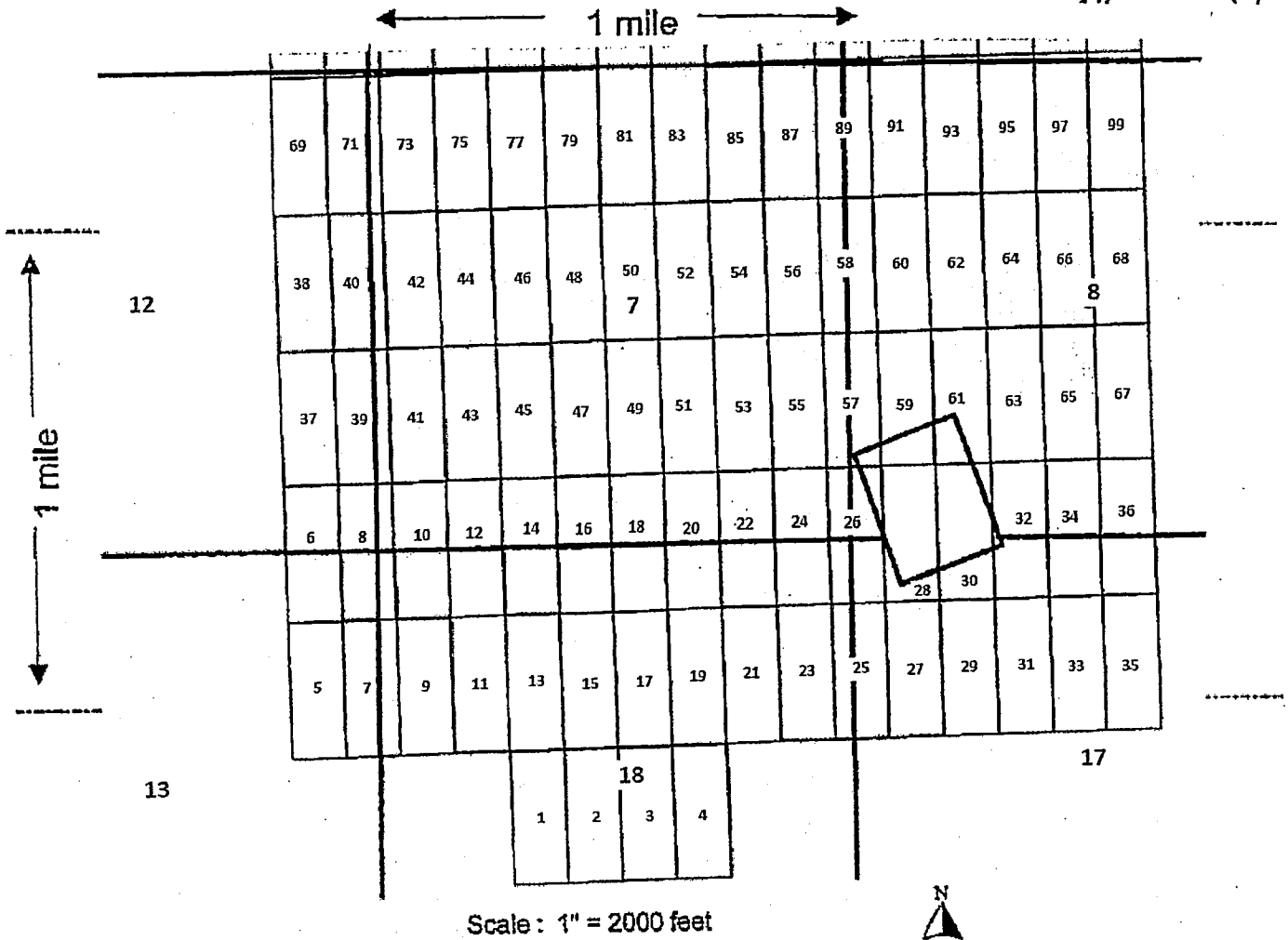
Travis Smider
[Signature]

RECEIVED
BLM AZ STATE OFFICE
2018 AUG 15 A 11:56
PHOENIX, ARIZONA

ANCH52031

MINING CLAIM MAP

Lode (X) Placer ()



1. The above map depicts the AMB-37 mining claim, which is located in Section (s) 12, Township 6 N, Range 5 W, Gila and Salt River Base and Meridian, Maricopa County, Arizona.

2. The type of corner and location monuments used are as follows: 5 ft wood 2"x2"s

3. The bearings and distances in degrees and feet between claim corners are as depicted on the map.

Form MCF100a
Revised July 2005

This form is available from the Arizona Department of Mines & Mineral Resources and may be reproduced.

LOCATION NOTICE FOR LODE MINING CLAIM

NOTICE IS HEREBY GIVEN that the **AMB-38** lode mining claim has been located by

ARIZONA LITHIUM RESOURCES, LTD.
1 N CENTRAL AVE STE 1200 PHOENIX, AZ 85004

The general course of this claim is **North-South** and it is situated in **Maricopa** County, Arizona. The claim is **1500** feet in length and **600** feet in width. This claim runs from the location monument on which this location notice is posted approximately **20** feet in a **South** direction to the **South** end line and **1480** feet in a **North** direction to the **North** end line. This claim is marked by six monuments, one at each corner and one at the center of each end line of the claim.

The location monument on which this notice is posted is situated within **Section 12, T6N, R5W**, Gila Salt River Base and Meridian, Arizona and this claim encompasses portions of the following quarter section(s): **NE1/4 and SE1/4, section 12, T6N, R5W**, Gila Salt River Base Meridian, Arizona. The locality of this claim with reference to some natural object or permanent monument and additional information (if any) concerning its locality are as follows: Northeast corner of claim is **420** feet West and **3,765** feet North from the Southwest corner of **section 7, T6N, R4W, GSRB&M**.

DATED AND POSTED on the ground this 6 day of August, 2018

Agent:

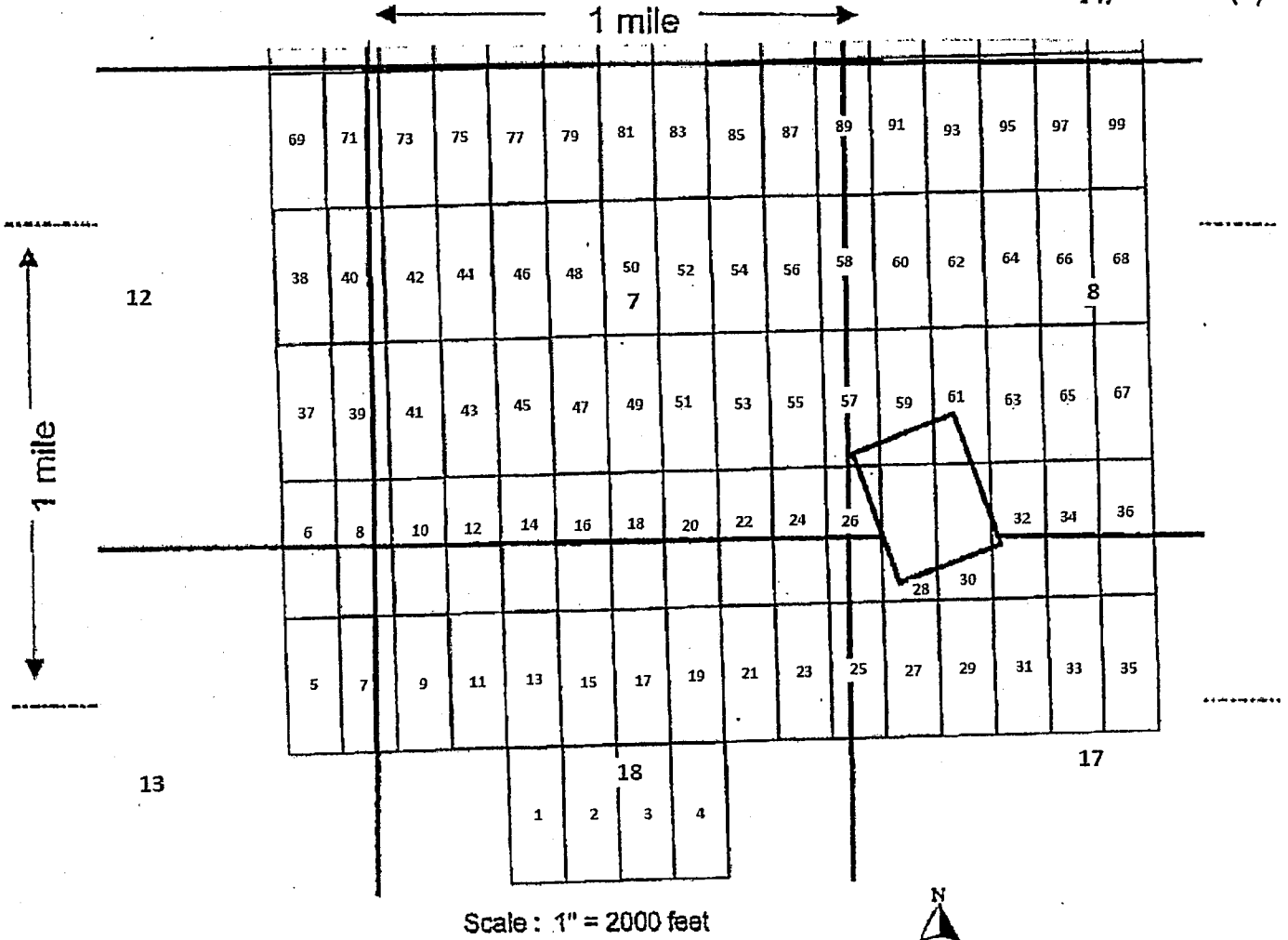
Travis Snider
[Signature]

RECEIVED
BLM AZ STATE OFFICE
2018 AUG 15 A 11:56
PHOENIX, ARIZONA

AMC452032

MINING CLAIM MAP

Lode (X) Placer ()



1. The above map depicts the AMB-38 mining claim, which is located in Section (s) 12, Township 6 N, Range 5 W, Gila and Salt River Base and Meridian, Maricopa County, Arizona.

2. The type of corner and location monuments used are as follows: 5 ft wood 2"x2"s

3. The bearings and distances in degrees and feet between claim corners are as depicted on the map.

Form MCF100a
Revised July 2005


LOCATION NOTICE FOR LODE MINING CLAIM

NOTICE IS HEREBY GIVEN that the **AMB-39** lode mining claim has been located by
ARIZONA LITHIUM RESOURCES, LTD.
1 N CENTRAL AVE STE 1200 PHOENIX, AZ 85004

The general course of this claim is **North-South** and it is situated in **Maricopa** County, Arizona. The claim is **1500** feet in length and **600** feet in width. This claim runs from the location monument on which this location notice is posted approximately **20** feet in a **North** direction to the **North** end line and **1480** feet in a **South** direction to the **South** end line. This claim is marked by six monuments, one at each corner and one at the center of each end line of the claim.

The location monument on which this notice is posted is situated within **Section 12, T6N, R5W**, Gila Salt River Base and Meridian, Arizona and this claim encompasses portions of the following quarter section(s): **SE1/4, section 12, T6N, R5W and SW1/4, section 7, T6N, R4W**, Gila Salt River Base Meridian, Arizona. The locality of this claim with reference to some natural object or permanent monument and additional information (if any) concerning its locality are as follows: Northeast corner of claim is **180** feet East and **2,265** feet North from the Southwest corner of **section 7, T6N, R4W, GSRB&M**.

DATED AND POSTED on the ground this 6 day of August, 2018
Agent:

Travis Snider


PHOENIX, ARIZONA

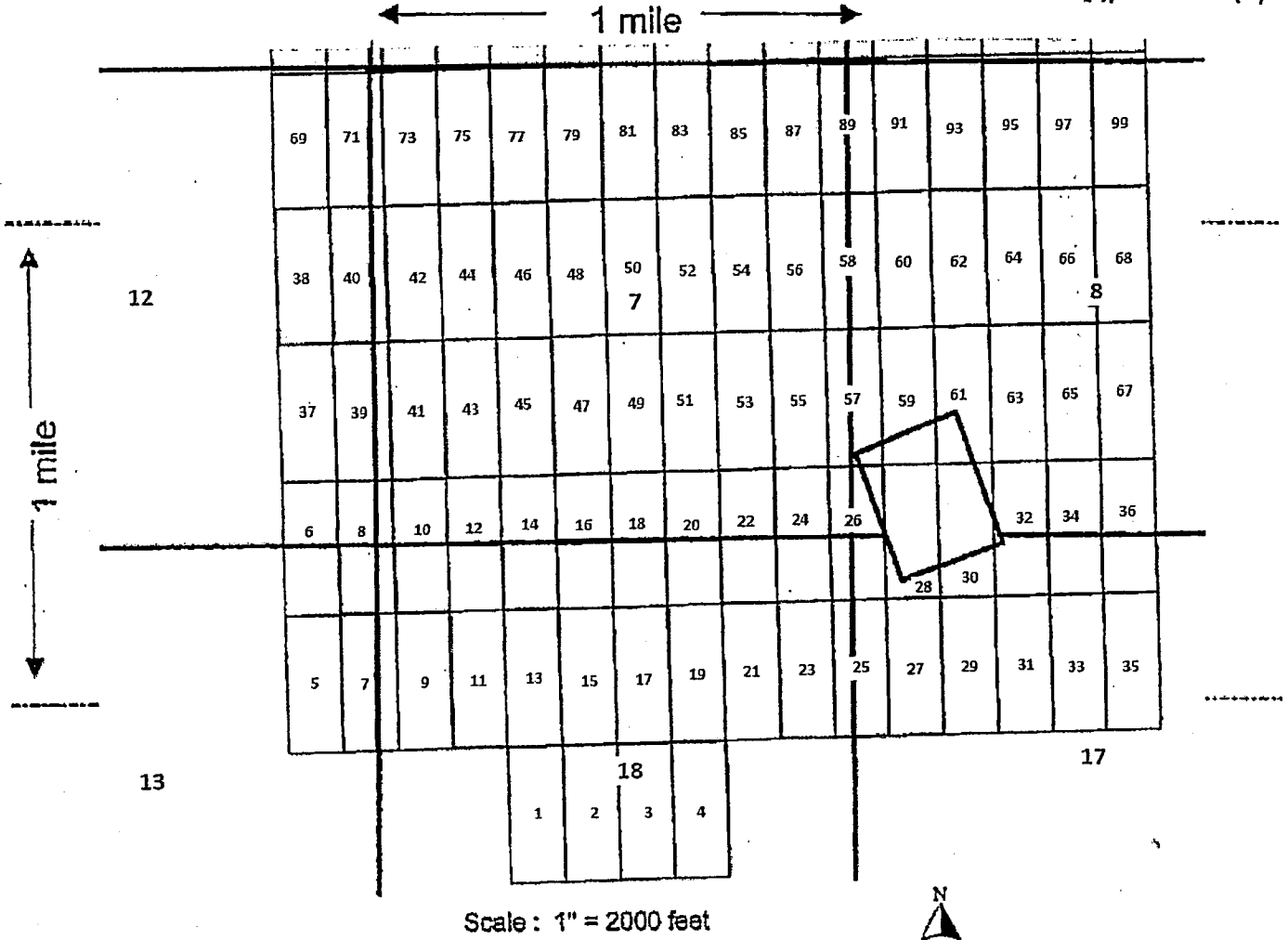
2018 AUG 15 A 11: 56

RECEIVED
BLM AZ STATE OFFICE

AHC452033

MINING CLAIM MAP

Lode (X) Placer ()



Scale : 1" = 2000 feet

1. The above map depicts the AMB-39 mining claim, which is located in Section (s) 12/7, Township 6 N, Range 5/4 W, Gila and Salt River Base and Meridian, Maricopa County, Arizona.

2. The type of corner and location monuments used are as follows: 5 ft wood 2"x2"s

3. The bearings and distances in degrees and feet between claim corners are as depicted on the map.

Form MCF100a
Revised July 2005

This form is available from the Arizona Department of Mines & Mineral Resources and may be reproduced.

LOCATION NOTICE FOR LODGE MINING CLAIM

NOTICE IS HEREBY GIVEN that the **AMB-40** lode mining claim has been located by

ARIZONA LITHIUM RESOURCES, LTD.
1 N CENTRAL AVE STE 1200 PHOENIX, AZ 85004

The general course of this claim is **North-South** and it is situated in **Maricopa** County, Arizona. The claim is **1500** feet in length and **600** feet in width. This claim runs from the location monument on which this location notice is posted approximately **20** feet in a **South** direction to the **South** end line and **1480** feet in a **North** direction to the **North** end line. This claim is marked by six monuments, one at each corner and one at the center of each end line of the claim.

The location monument on which this notice is posted is situated within **Section 12, T6N, R5W**, Gila Salt River Base and Meridian, Arizona and this claim encompasses portions of the following quarter section(s): **NE1/4 and SE1/4, section 12, T6N, R5W, and NW1/4 and SW1/4, section 7, T6N, R4W**, Gila Salt River Base Meridian, Arizona. The locality of this claim with reference to some natural object or permanent monument and additional information (if any) concerning its locality are as follows: Northeast corner of claim is **180** feet East and **3,765** feet North from the Southwest corner of **section 7, T6N, R4W, GSRB&M**.

DATED AND POSTED on the ground this 6 day of August, 2018

Agent:

Travis Snider



PHOENIX, ARIZONA

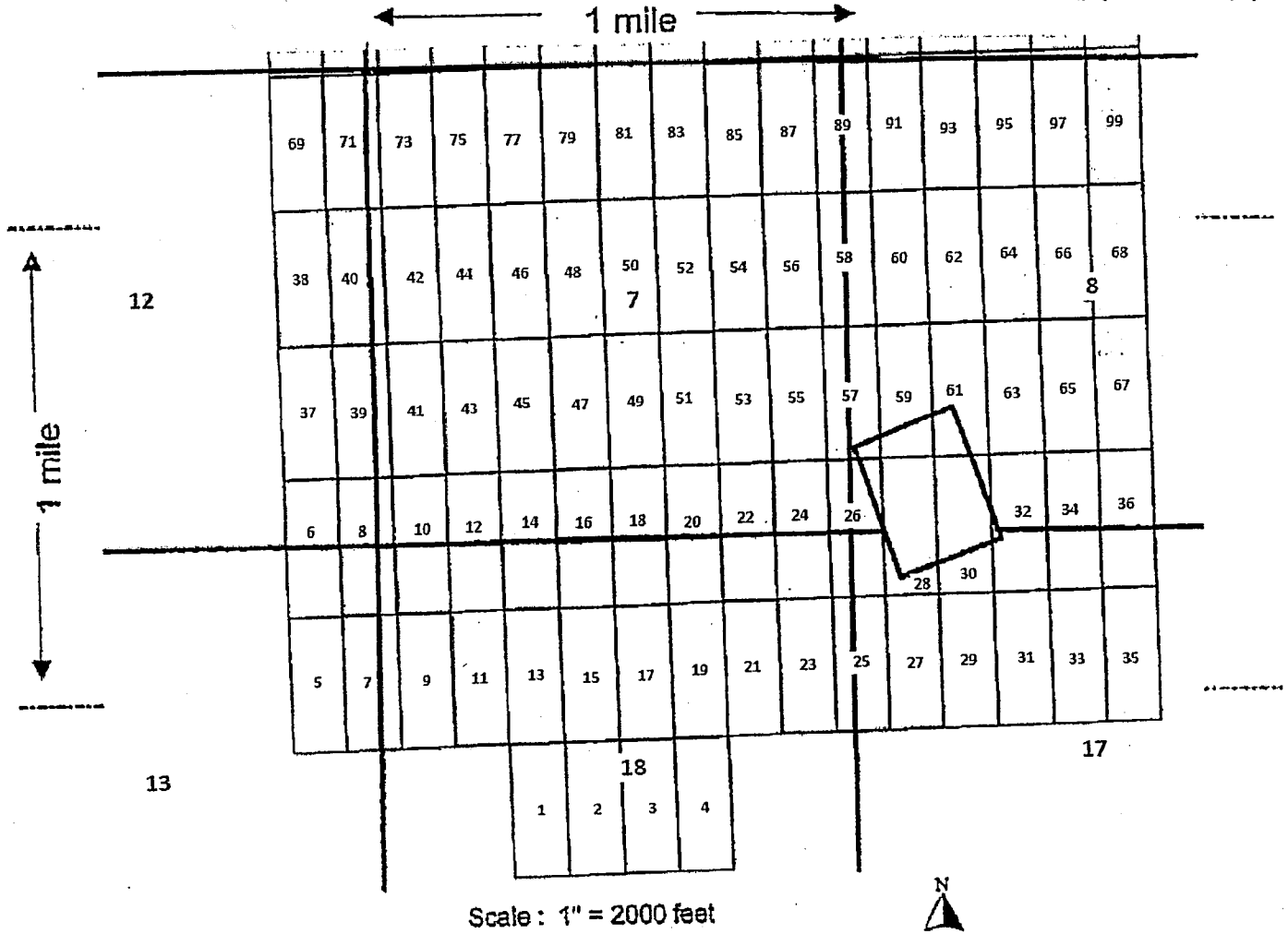
2018 AUG 15 A 11:56

RECEIVED
BLM AZ STATE OFFICE

AHC452034

MINING CLAIM MAP

Lode (X) Placer ()



1. The above map depicts the AMB-40 mining claim, which is located in Section (s) 12/7, Township 6 N, Range 5 W, Gila and Salt River Base and Meridian, Maricopa County, Arizona.

2. The type of corner and location monuments used are as follows: 5 ft wood 2"x2"s

3. The bearings and distances in degrees and feet between claim corners are as depicted on the map.

Form MCF100a
Revised July 2005

LOCATION NOTICE FOR LODE MINING CLAIM

NOTICE IS HEREBY GIVEN that the **AMB-41** lode mining claim has been located by

ARIZONA LITHIUM RESOURCES, LTD.
1 N CENTRAL AVE STE 1200 PHOENIX, AZ 85004


The general course of this claim is **North-South** and it is situated in **Maricopa** County, Arizona. The claim is **1500** feet in length and **600** feet in width. This claim runs from the location monument on which this location notice is posted approximately **20** feet in a **North** direction to the **North** end line and **1480** feet in a **South** direction to the **South** end line. This claim is marked by six monuments, one at each corner and one at the center of each end line of the claim.

The location monument on which this notice is posted is situated within **Section 7, T6N, R4W, Gila Salt River Base and Meridian, Arizona** and this claim encompasses portions of the following quarter section(s): **SW1/4, section 7, T6N, R4W, Gila Salt River Base Meridian, Arizona**. The locality of this claim with reference to some natural object or permanent monument and additional information (if any) concerning its locality are as follows: Northeast corner of claim is **780** feet East and **2,265** feet North from the Southwest corner of **section 7, T6N, R4W, GSRB&M**.

DATED AND POSTED on the ground this 6 day of August, 2018

Agent:

Travis Snider



PHOENIX, ARIZONA

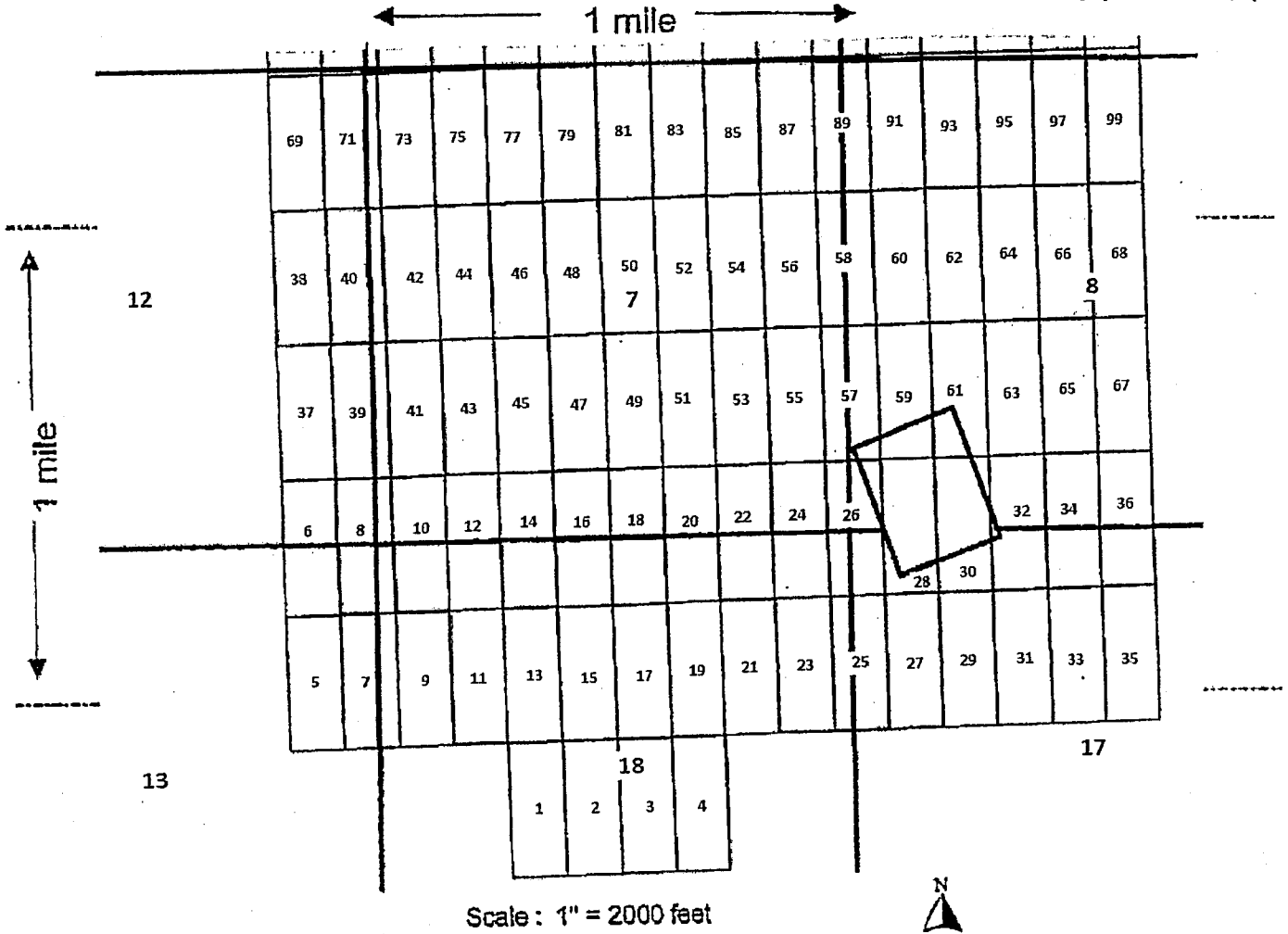
2018 AUG 15 A 11:56

RECEIVED
BLM AZ STATE OFFICE

AHC452035

MINING CLAIM MAP

Lode (X) Placer ()



1. The above map depicts the AMB-41 mining claim, which is located in Section (s) 7, Township 6 N, Range 4 W, Gila and Salt River Base and Meridian, Maricopa County, Arizona.

2. The type of corner and location monuments used are as follows: 5 ft wood 2"x2"s

3. The bearings and distances in degrees and feet between claim corners are as depicted on the map.

Form MCF100a
Revised July 2005

LOCATION NOTICE FOR LODE MINING CLAIM


NOTICE IS HEREBY GIVEN that the **AMB-42** lode mining claim has been located by
ARIZONA LITHIUM RESOURCES, LTD.
1 N CENTRAL AVE STE 1200 PHOENIX, AZ 85004

The general course of this claim is **North-South** and it is situated in **Maricopa** County, Arizona. The claim is **1500** feet in length and **600** feet in width. This claim runs from the location monument on which this location notice is posted approximately **20** feet in a **South** direction to the **South** end line and **1480** feet in a **North** direction to the **North** end line. This claim is marked by six monuments, one at each corner and one at the center of each end line of the claim.

The location monument on which this notice is posted is situated within **Section 7, T6N, R4W**, Gila Salt River Base and Meridian, Arizona and this claim encompasses portions of the following quarter section(s): **NW1/4 and SW1/4, section 7, T6N, R4W**, Gila Salt River Base Meridian, Arizona. The locality of this claim with reference to some natural object or permanent monument and additional information (if any) concerning its locality are as follows: Northeast corner of claim is **780** feet East and **3,765** feet North from the Southwest corner of **section 7, T6N, R4W, GSRB&M**.

DATED AND POSTED on the ground this 6 day of August, 2018

Agent:

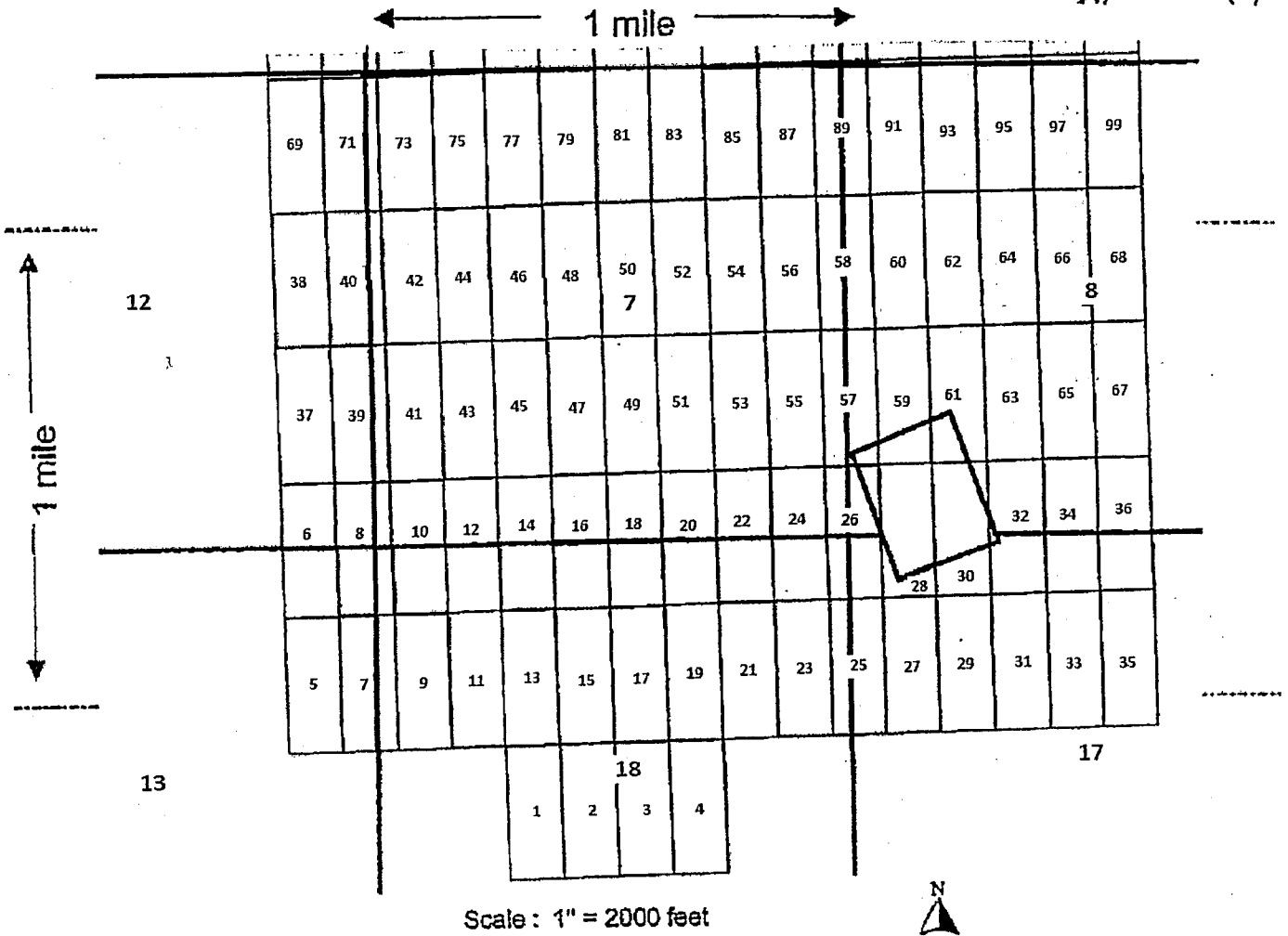
Travis Snider


RECEIVED
BLM AZ STATE OFFICE
2018 AUG 15 A 11:56
PHOENIX, ARIZONA

ANC452036

MINING CLAIM MAP

Lode Placer ()



1. The above map depicts the AMB--42 mining claim, which is located in Section (s) 7, Township 6 N, Range 4 W, Gila and Salt River Base and Meridian, Maricopa County, Arizona.

2. The type of corner and location monuments used are as follows: 5 P.f wood 2"x2"s

3. The bearings and distances in degrees and feet between claim corners are as depicted on the map.

Form MCF100a
Revised July 2005

This form is available from the Arizona Department of Mines & Mineral Resources and may be reproduced.

LOCATION NOTICE FOR LODE MINING CLAIM

NOTICE IS HEREBY GIVEN that the **AMB-43** lode mining claim has been located by

ARIZONA LITHIUM RESOURCES, LTD.
1 N CENTRAL AVE STE 1200 PHOENIX, AZ 85004

The general course of this claim is **North-South** and it is situated in **Maricopa** County, Arizona. The claim is **1500** feet in length and **600** feet in width. This claim runs from the location monument on which this location notice is posted approximately **20** feet in a **North** direction to the **North** end line and **1480** feet in a **South** direction to the **South** end line. This claim is marked by six monuments, one at each corner and one at the center of each end line of the claim.

The location monument on which this notice is posted is situated within **Section 7, T6N, R4W**, Gila Salt River Base and Meridian, Arizona and this claim encompasses portions of the following quarter section(s): **SW1/4, section 7, T6N, R4W**, Gila Salt River Base Meridian, Arizona. The locality of this claim with reference to some natural object or permanent monument and additional information (if any) concerning its locality are as follows: Northeast corner of claim is **1,380** feet East and **2,265** feet north from the Southwest corner of **section 7, T6N, R4W, GSRB&M**.

DATED AND POSTED on the ground this 6 day of August, 2018

Agent:

Travis Snider
[Signature]

PHOENIX, ARIZONA

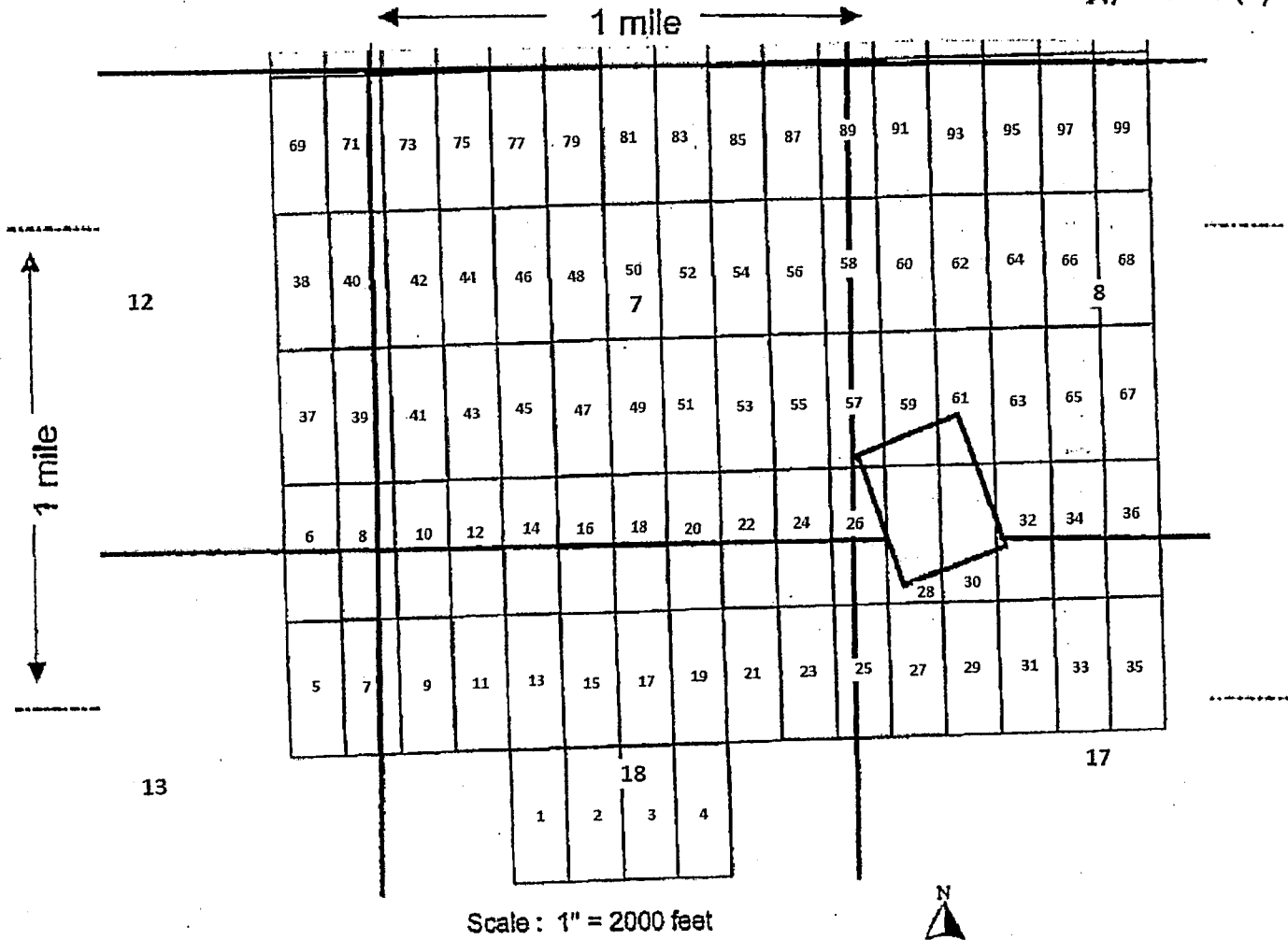
2018 AUG 15 A 11:56

RECEIVED
BLM AT STATE OFFICE

AHC452037

MINING CLAIM MAP

Lode (X) Placer ()



1. The above map depicts the AMB-43 mining claim, which is located in Section (s) 7, Township 6 N, Range 4 W, Gila and Salt River Base and Meridian, Maricopa County, Arizona.

2. The type of corner and location monuments used are as follows: 5 ft wood 2"x2"s

3. The bearings and distances in degrees and feet between claim corners are as depicted on the map.

Form MCF100a
Revised July 2005

LOCATION NOTICE FOR LODE MINING CLAIM

NOTICE IS HEREBY GIVEN that the **AMB-44** lode mining claim has been located by
ARIZONA LITHIUM RESOURCES, LTD.
1 N CENTRAL AVE STE 1200 PHOENIX, AZ 85004

The general course of this claim is **North-South** and it is situated in **Maricopa** County, Arizona. The claim is **1500** feet in length and **600** feet in width. This claim runs from the location monument on which this location notice is posted approximately **20** feet in a **South** direction to the **South** end line and **1480** feet in a **North** direction to the **North** end line. This claim is marked by six monuments, one at each corner and one at the center of each end line of the claim.

The location monument on which this notice is posted is situated within **Section 7, T6N, R4W**, Gila Salt River Base and Meridian, Arizona and this claim encompasses portions of the following quarter section(s): **NW1/4 and SW1/4, section 7, T6N, R4W**, Gila Salt River Base Meridian, Arizona. The locality of this claim with reference to some natural object or permanent monument and additional information (if any) concerning its locality are as follows: Northeast corner of claim is **1,380** feet East and **3,765** feet North from the Southwest corner of **section 7, T6N, R4W, GSRB&M**.

DATED AND POSTED on the ground this 6 day of August, 2018
Agent:

Travis Snider
[Signature]

PHOENIX, ARIZONA

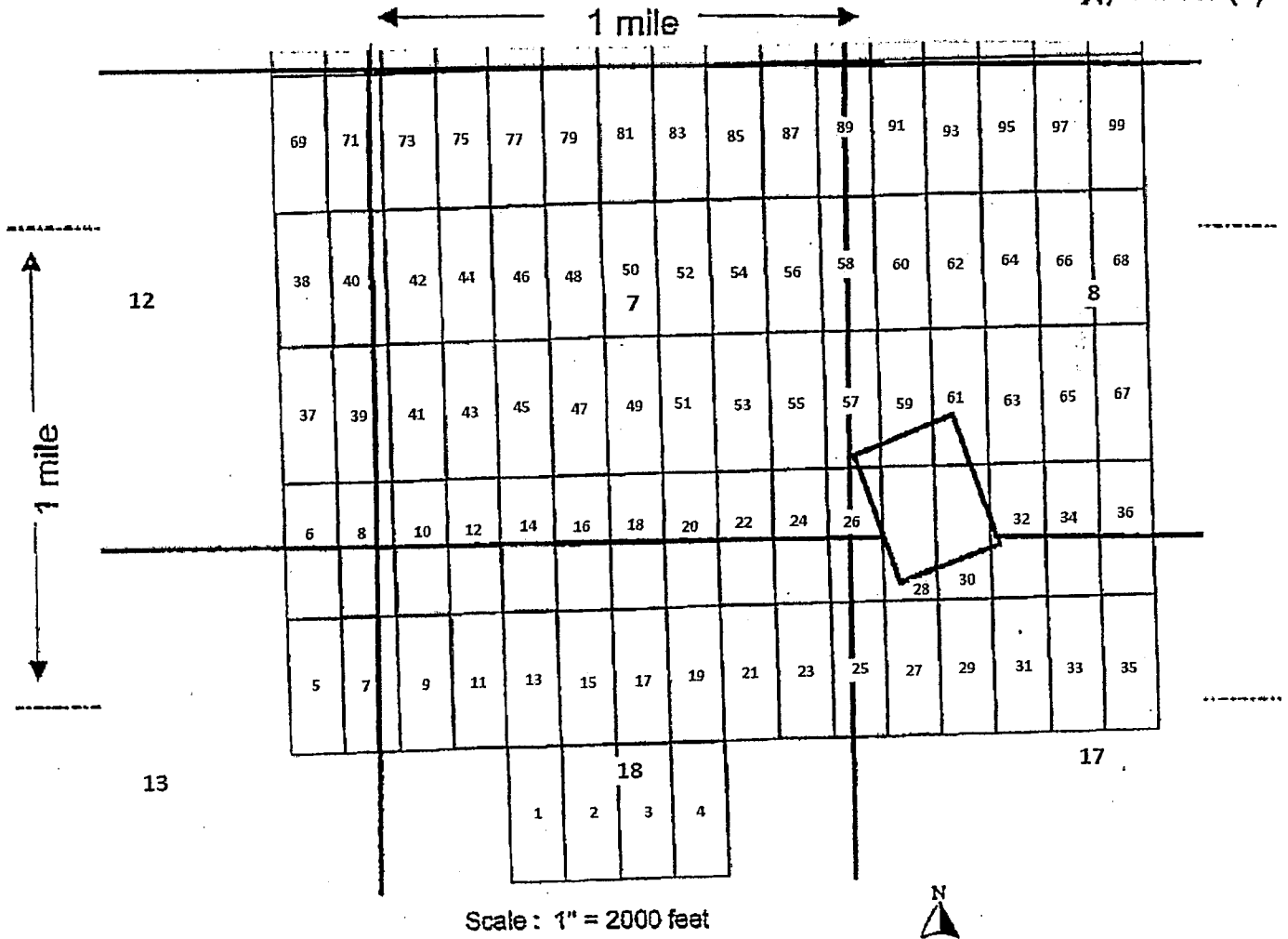
2018 AUG 15 A 11: 56

RECEIVED
BLM AZ STATE OFFICE

AMC452038

MINING CLAIM MAP

Lode (X) Placer ()



1. The above map depicts the AMB-44 mining claim, which is located in Section (s) 7, Township 6 N, Range 4 W, Gila and Salt River Base and Meridian, Maricopa County, Arizona.
2. The type of corner and location monuments used are as follows: 5 ft wood 2"x2"s
3. The bearings and distances in degrees and feet between claim corners are as depicted on the map.

Form MCF100a
Revised July 2005

This form is available from the Arizona Department of Mines & Mineral Resources and may be reproduced.

LOCATION NOTICE FOR LODE MINING CLAIM

NOTICE IS HEREBY GIVEN that the **AMB-45** lode mining claim has been located by


ARIZONA LITHIUM RESOURCES, LTD.
1 N CENTRAL AVE STE 1200 PHOENIX, AZ 85004

The general course of this claim is **North-South** and it is situated in **Maricopa** County, Arizona. The claim is **1500** feet in length and **600** feet in width. This claim runs from the location monument on which this location notice is posted approximately **20** feet in a **North** direction to the **North** end line and **1480** feet in a **South** direction to the **South** end line. This claim is marked by six monuments, one at each corner and one at the center of each end line of the claim.

The location monument on which this notice is posted is situated within **Section 7, T6N, R4W**, Gila Salt River Base and Meridian, Arizona and this claim encompasses portions of the following quarter section(s): **SW1/4, section 7, T6N, R4W**, Gila Salt River Base Meridian, Arizona. The locality of this claim with reference to some natural object or permanent monument and additional information (if any) concerning its locality are as follows: Northeast corner of claim is **1,980** feet East and **2,265** feet North from the Southwest corner of **section 7, T6N, R4W, GSRB&M**.

DATED AND POSTED on the ground this 6 day of August, 2018

Agent:

Travis Snider


PHOENIX, ARIZONA

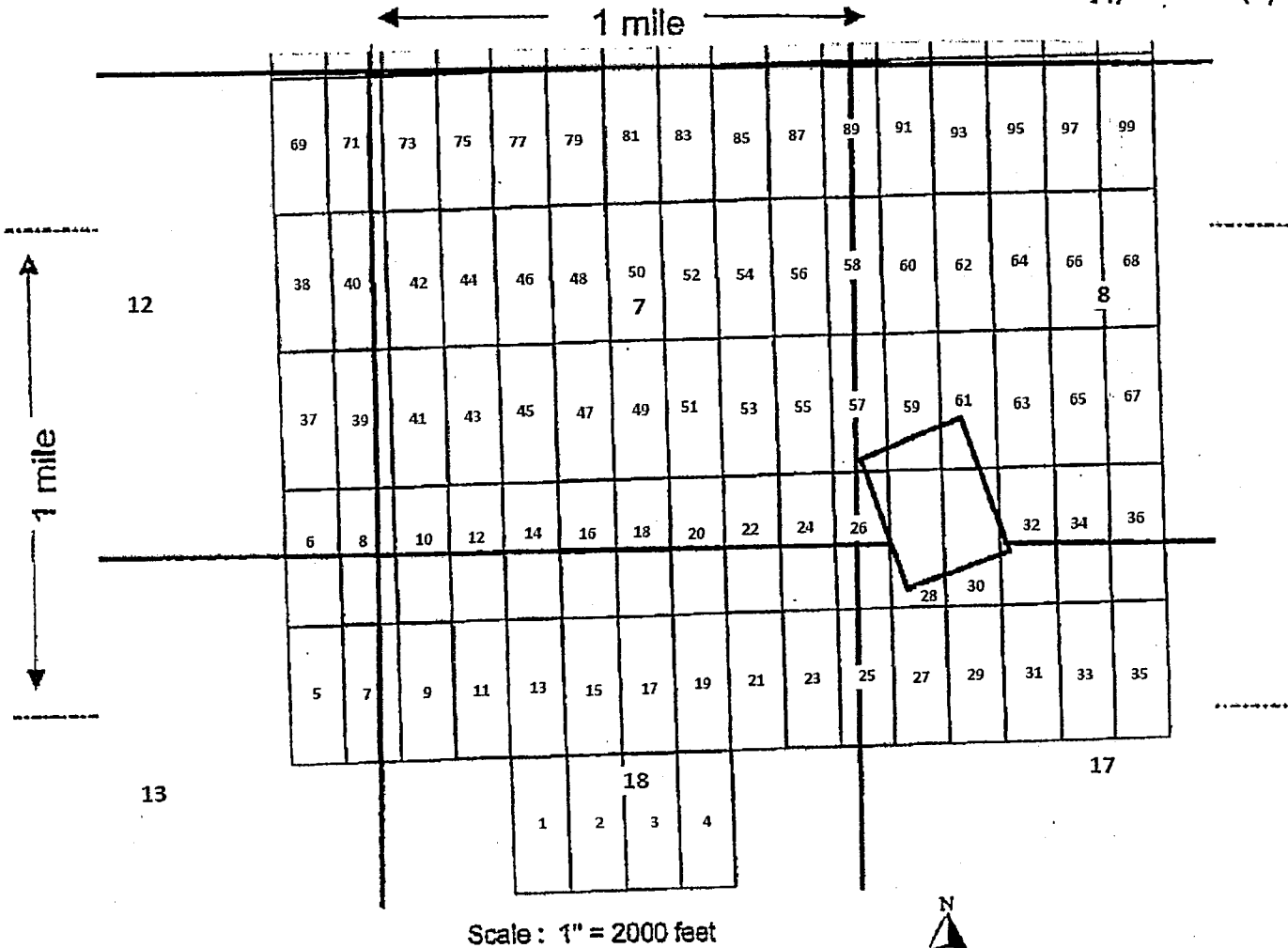
2018 AUG 15 A 11:56

RECEIVED
BLM AZ STATE OFFICE

ANC452039

MINING CLAIM MAP

Lode (X) Placer ()



1. The above map depicts the AMB-45 mining claim, which is located in Section (s) 7, Township 6 N, Range 4 W, Gila and Salt River Base and Meridian, Maricopa County, Arizona.

2. The type of corner and location monuments used are as follows: 5 ft wood 2"x2"s

3. The bearings and distances in degrees and feet between claim corners are as depicted on the map.

Form MCF100a
Revised July 2005

This form is available from the Arizona Department of Mines & Mineral Resources and may be reproduced.

LOCATION NOTICE FOR LODE MINING CLAIM

NOTICE IS HEREBY GIVEN that the **AMB-46** lode mining claim has been located by

ARIZONA LITHIUM RESOURCES, LTD.
1 N CENTRAL AVE STE 1200 PHOENIX, AZ 85004

The general course of this claim is **North-South** and it is situated in **Maricopa** County, Arizona. The claim is **1500** feet in length and **600** feet in width. This claim runs from the location monument on which this location notice is posted approximately **20** feet in a **South** direction to the **South** end line and **1480** feet in a **North** direction to the **North** end line. This claim is marked by six monuments, one at each corner and one at the center of each end line of the claim.

The location monument on which this notice is posted is situated within **Section 7, T6N, R4W**, Gila Salt River Base and Meridian, Arizona and this claim encompasses portions of the following quarter section(s): **NW1/4 and SW1/4, section 7, T6N, R4W**, Gila Salt River Base Meridian, Arizona. The locality of this claim with reference to some natural object or permanent monument and additional information (if any) concerning its locality are as follows: Northeast corner of claim is **1,980** feet East and **3,765** feet North from the Southwest corner of **section 7, T6N, R4W, GSRB&M**.

DATED AND POSTED on the ground this 6 day of *August*, 2018

Agent:

Travis Snider
[Signature]

PHOENIX, ARIZONA

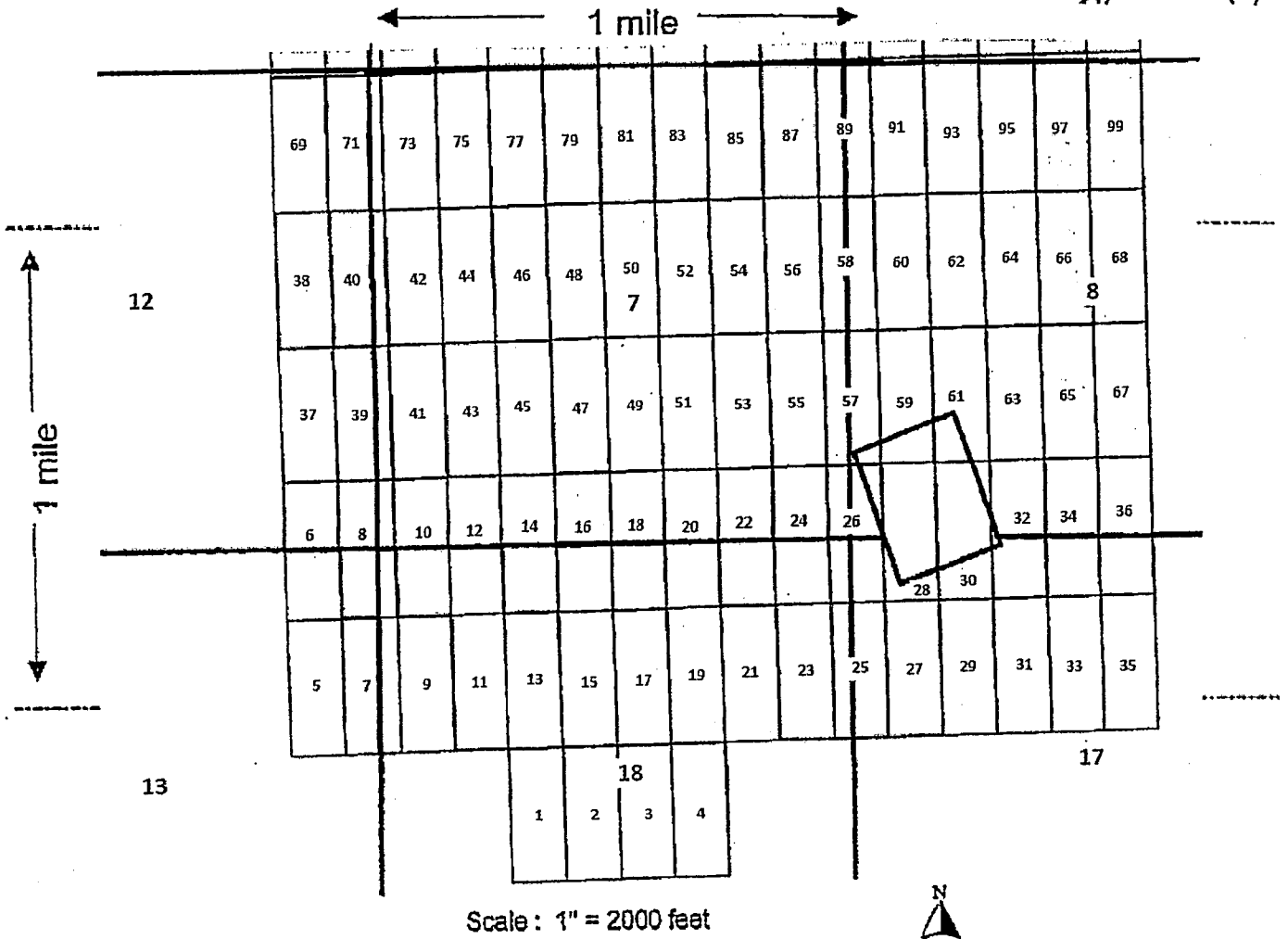
2018 AUG 15 A 11:56

RECEIVED
BLM AZ STATE OFFICE

AMC452040

MINING CLAIM MAP

Lode (X) Placer ()



1. The above map depicts the AMB-46 mining claim, which is located in Section (s) 7, Township 6 N, Range 4 W, Gila and Salt River Base and Meridian, Maricopa County, Arizona.
2. The type of corner and location monuments used are as follows: 5 ft wood 2"x2"s
3. The bearings and distances in degrees and feet between claim corners are as depicted on the map.

Form MCF100a
Revised July 2005

This form is available from the Arizona Department of Mines & Mineral Resources and may be reproduced.

LOCATION NOTICE FOR LODE MINING CLAIM


NOTICE IS HEREBY GIVEN that the **AMB-47** lode mining claim has been located by
ARIZONA LITHIUM RESOURCES, LTD.
1 N CENTRAL AVE STE 1200 PHOENIX, AZ 85004

The general course of this claim is **North-South** and it is situated in **Maricopa** County, Arizona. The claim is **1500** feet in length and **600** feet in width. This claim runs from the location monument on which this location notice is posted approximately **20** feet in a **North** direction to the **North** end line and **1480** feet in a **South** direction to the **South** end line. This claim is marked by six monuments, one at each corner and one at the center of each end line of the claim.

The location monument on which this notice is posted is situated within **Section 7, T6N, R4W**, Gila Salt River Base and Meridian, Arizona and this claim encompasses portions of the following quarter section(s): **SW1/4, section 7, T6N, R4W**, Gila Salt River Base Meridian, Arizona. The locality of this claim with reference to some natural object or permanent monument and additional information (if any) concerning its locality are as follows: Northeast corner of claim is **2,580** feet east and **2,265** feet north from the Southwest corner of **section 7, T6N, R4W, GSRB&M**.

DATED AND POSTED on the ground this 6 day of *August*, 2018

Agent:

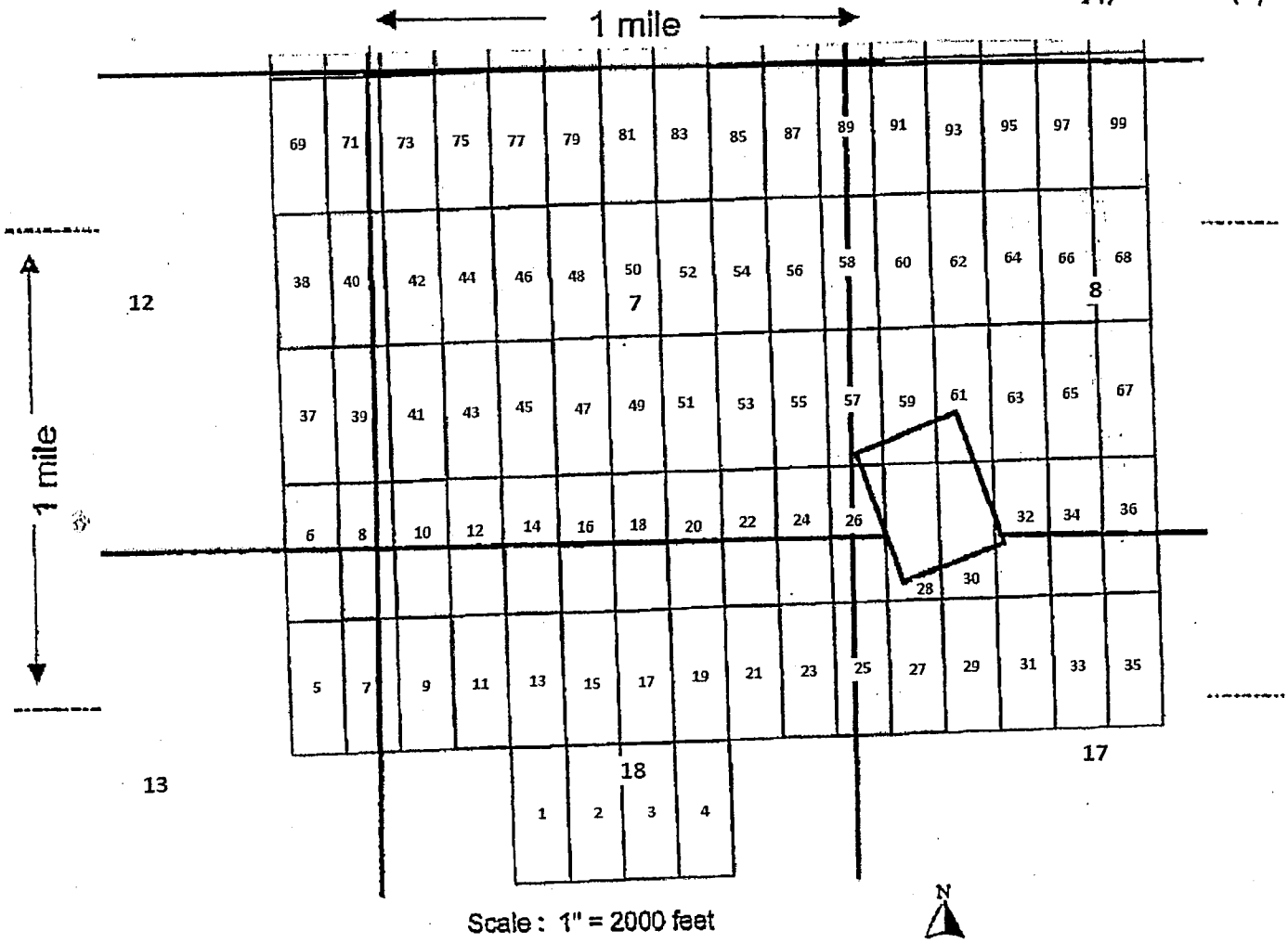
Travis Snider


RECEIVED
BLM AZ STATE OFFICE
2018 AUG 15 A 11:56
PHOENIX, ARIZONA

AHC452041

MINING CLAIM MAP

Lode (X) Placer ()



1. The above map depicts the AMB--47 mining claim, which is located in Section (s) 7, Township 6 N, Range 4 W, Gila and Salt River Base and Meridian, Maricopa County, Arizona.
2. The type of corner and location monuments used are as follows: 5 p.t wood 2"x2"s
3. The bearings and distances in degrees and feet between claim corners are as depicted on the map.

Form MCF100a
Revised July 2005

LOCATION NOTICE FOR LODE MINING CLAIM


NOTICE IS HEREBY GIVEN that the **AMB-48** lode mining claim has been located by

ARIZONA LITHIUM RESOURCES, LTD.
1 N CENTRAL AVE STE 1200 PHOENIX, AZ 85004

The general course of this claim is **North-South** and it is situated in **Maricopa** County, Arizona. The claim is **1500** feet in length and **600** feet in width. This claim runs from the location monument on which this location notice is posted approximately **20** feet in a **South** direction to the **South** end line and **1480** feet in a **North** direction to the **North** end line. This claim is marked by six monuments, one at each corner and one at the center of each end line of the claim.

The location monument on which this notice is posted is situated within **Section 7, T6N, R4W**, Gila Salt River Base and Meridian, Arizona and this claim encompasses portions of the following quarter section(s): **NW1/4 and SW1/4, section 7, T6N, R4W**, Gila Salt River Base Meridian, Arizona. The locality of this claim with reference to some natural object or permanent monument and additional information (if any) concerning its locality are as follows: Northeast corner of claim is **2,580** feet East and **3,765** feet North from the Southwest corner of **section 7, T6N, R4W, GSRB&M**.

DATED AND POSTED on the ground this 6 day of August, 2018
Agent:

Travis Snider


PHOENIX, ARIZONA

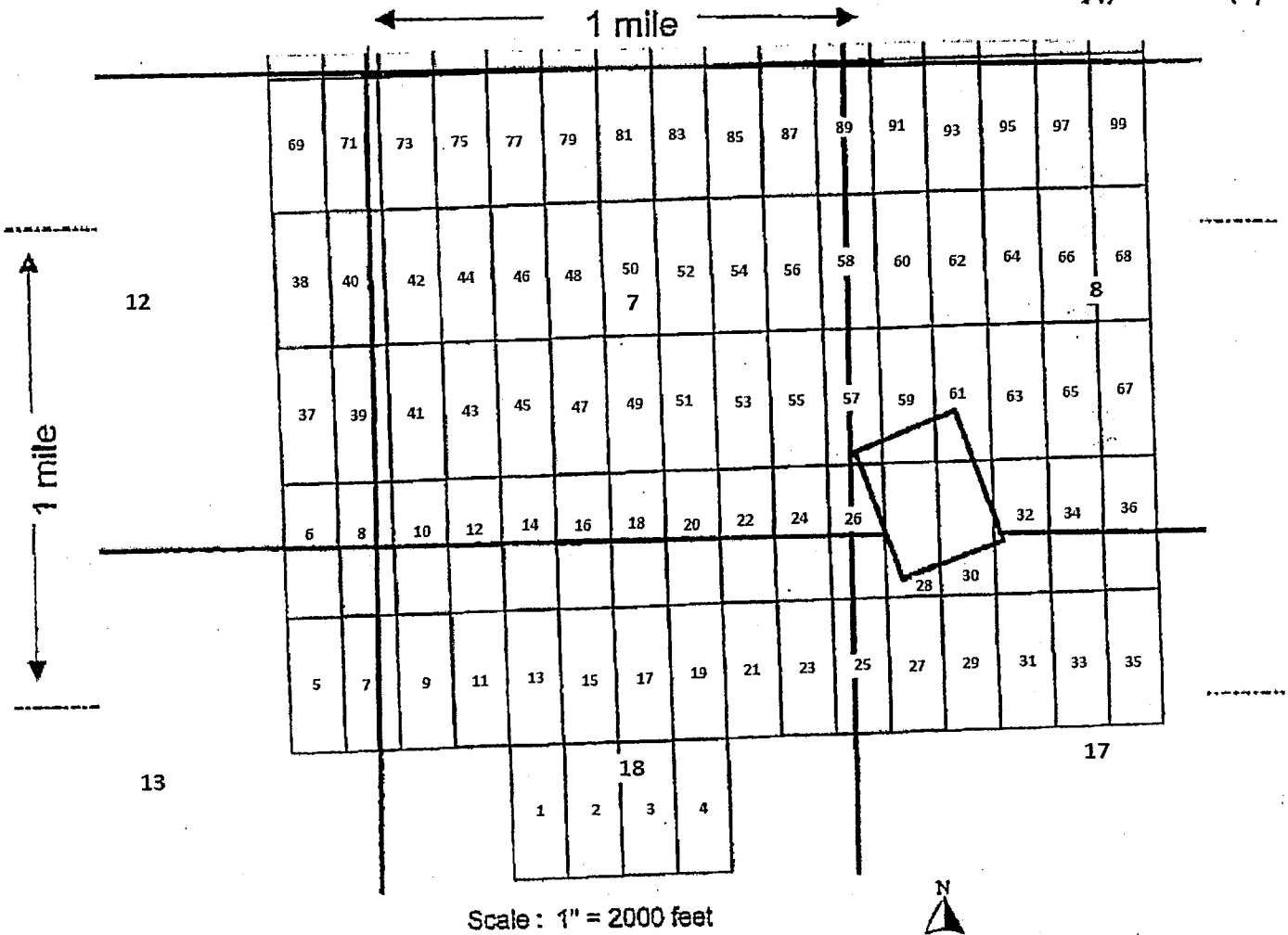
2018 AUG 15 A 11: 56

RECEIVED
BLM AZ STATE OFFICE

AMC452042

MINING CLAIM MAP

Lode (X) Placer ()



1. The above map depicts the AMB-48 mining claim, which is located in Section (s) 7, Township 6 N, Range 4 W, Gila and Salt River Base and Meridian, Maricopa County, Arizona.

2. The type of corner and location monuments used are as follows: 5 ft. wood 2"x2"s

3. The bearings and distances in degrees and feet between claim corners are as depicted on the map.

Form MCF100a
Revised July 2005

This form is available from the Arizona Department of Mines & Mineral Resources and may be reproduced.

LOCATION NOTICE FOR LODE MINING CLAIM

NOTICE IS HEREBY GIVEN that the **AMB-49** lode mining claim has been located by
ARIZONA LITHIUM RESOURCES, LTD.
1 N CENTRAL AVE STE 1200 PHOENIX, AZ 85004

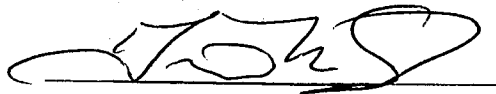
The general course of this claim is **North-South** and it is situated in **Maricopa** County, Arizona. The claim is **1500** feet in length and **600** feet in width. This claim runs from the location monument on which this location notice is posted approximately **20** feet in a **North** direction to the **North** end line and **1480** feet in a **South** direction to the **South** end line. This claim is marked by six monuments, one at each corner and one at the center of each end line of the claim.

The location monument on which this notice is posted is situated within **Section 7, T6N, R4W**, Gila Salt River Base and Meridian, Arizona and this claim encompasses portions of the following quarter section(s): **SE1/4 and SW1/4, section 7, T6N, R4W**, Gila Salt River Base Meridian, Arizona. The locality of this claim with reference to some natural object or permanent monument and additional information (if any) concerning its locality are as follows: Northeast corner of claim is **3,180** feet East and **2,265** feet North from the Southwest corner of **section 7, T6N, R4W, GSRB&M**.

DATED AND POSTED on the ground this 6 day of August, 2018

Agent:

Travis Snider



PHOENIX, ARIZONA

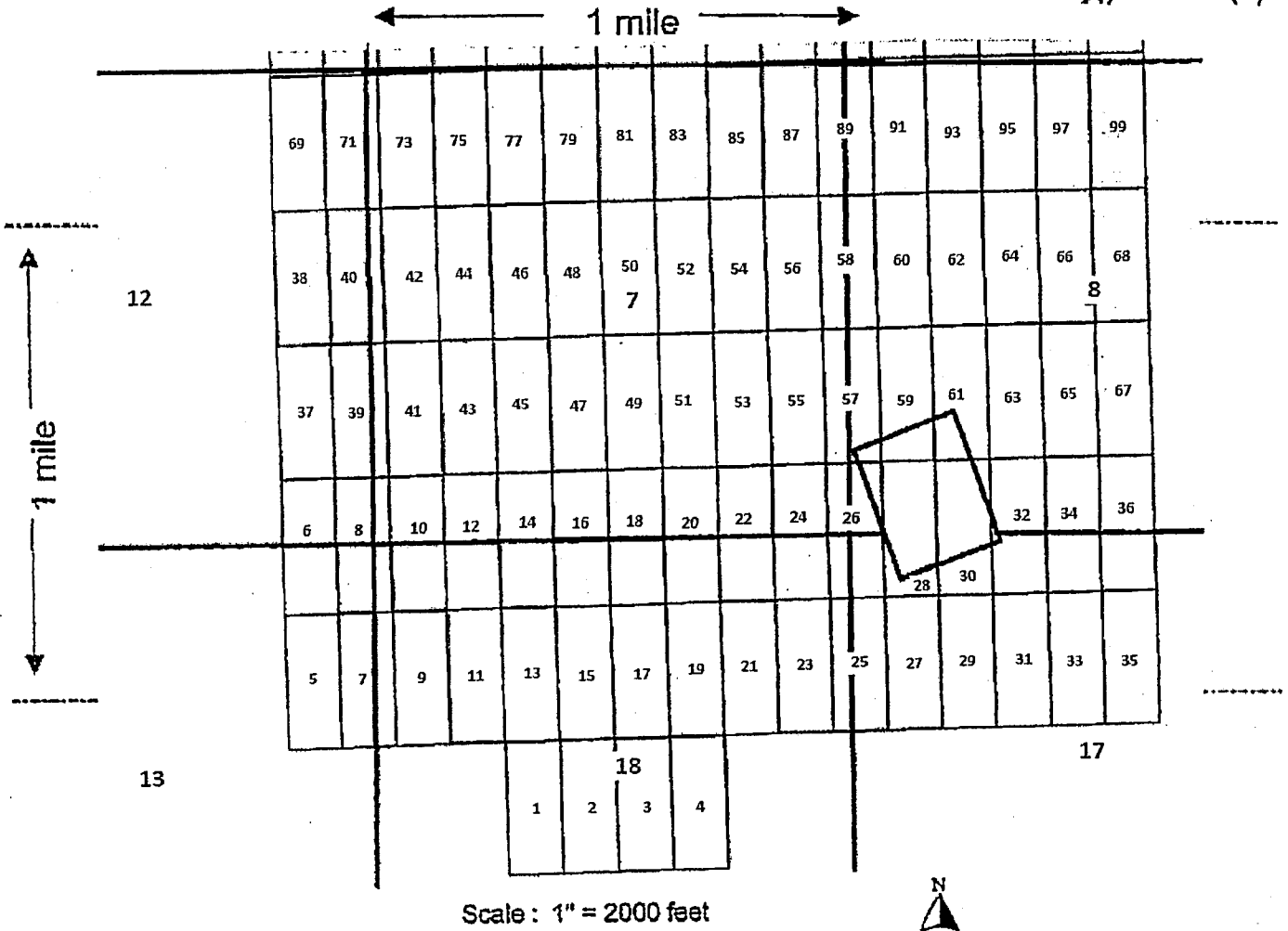
2018 AUG 15 A 11:56

RECEIVED
BLM AZ STATE OFFICE

AHC 452043

MINING CLAIM MAP

Lode (X) Placer ()



1. The above map depicts the AMB-49 mining claim, which is located in Section (s) 7, Township 6 N, Range 4 W, Gila and Salt River Base and Meridian, Maricopa County, Arizona.

2. The type of corner and location monuments used are as follows: 5 pit wood 2"x2"s

3. The bearings and distances in degrees and feet between claim corners are as depicted on the map.

Form MCF100a
Revised July 2005

LOCATION NOTICE FOR LODE MINING CLAIM

NOTICE IS HEREBY GIVEN that the **AMB-50** lode mining claim has been located by
ARIZONA LITHIUM RESOURCES, LTD.
1 N CENTRAL AVE STE 1200 PHOENIX, AZ 85004

The general course of this claim is **North-South** and it is situated in **Maricopa** County, Arizona. The claim is **1500** feet in length and **600** feet in width. This claim runs from the location monument on which this location notice is posted approximately **20** feet in a **South** direction to the **South** end line and **1480** feet in a **North** direction to the **North** end line. This claim is marked by six monuments, one at each corner and one at the center of each end line of the claim.

The location monument on which this notice is posted is situated within **Section 7, T6N, R4W**, Gila Salt River Base and Meridian, Arizona and this claim encompasses portions of the following quarter section(s): **All, section 7, T6N, R4W**, Gila Salt River Base Meridian, Arizona. The locality of this claim with reference to some natural object or permanent monument and additional information (if any) concerning its locality are as follows: Northeast corner of claim is **3,180** feet East and **3,765** feet North from the Southwest corner of **section 7, T6N, R4W, GSRB&M**.

DATED AND POSTED on the ground this 6 day of August, 2018
Agent:

Travis Saider
[Signature]

PHOENIX, ARIZONA

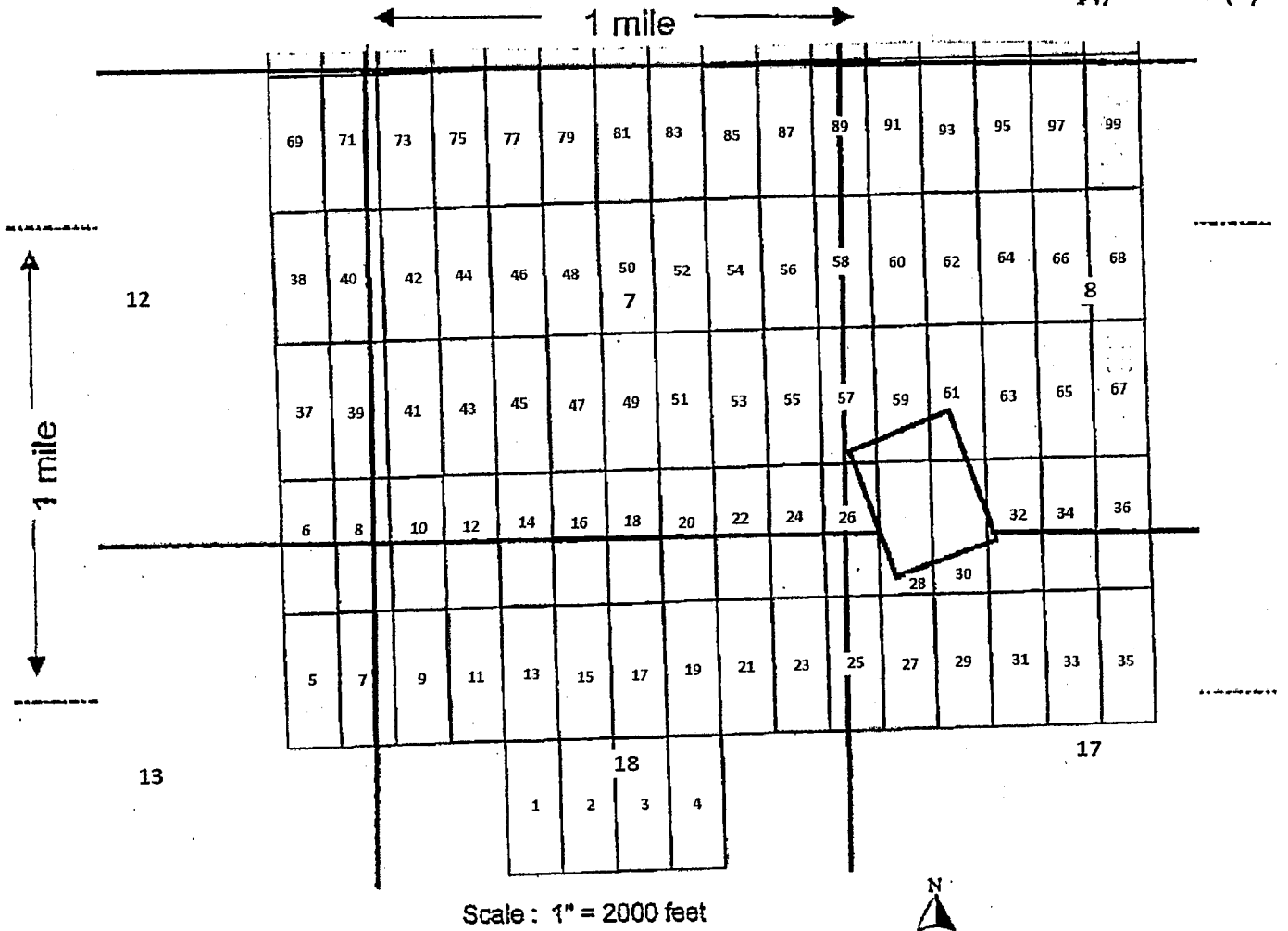
2018 AUG 15 A 11:56

RECEIVED
BLM AZ STATE OFFICE

ANC 452044

MINING CLAIM MAP

Lode (X) Placer ()



1. The above map depicts the AMB-50 mining claim, which is located in Section (s) 7, Township 6 N, Range 4 W, Gila and Salt River Base and Meridian, Maricopa County, Arizona.

2. The type of corner and location monuments used are as follows: 5 p.f wood 2"x2"s

3. The bearings and distances in degrees and feet between claim corners are as depicted on the map.

Form MCF100a
Revised July 2005

This form is available from the Arizona Department of Mines & Mineral Resources and may be reproduced.

LOCATION NOTICE FOR LODE MINING CLAIM


NOTICE IS HEREBY GIVEN that the **AMB-51** lode mining claim has been located by
ARIZONA LITHIUM RESOURCES, LTD.
1 N CENTRAL AVE STE 1200 PHOENIX, AZ 85004

The general course of this claim is **North-South** and it is situated in **Maricopa** County, Arizona. The claim is **1500** feet in length and **600** feet in width. This claim runs from the location monument on which this location notice is posted approximately **20** feet in a **North** direction to the **North** end line and **1480** feet in a **South** direction to the **South** end line. This claim is marked by six monuments, one at each corner and one at the center of each end line of the claim.

The location monument on which this notice is posted is situated within **Section 7, T6N, R4W**, Gila Salt River Base and Meridian, Arizona and this claim encompasses portions of the following quarter section(s): **SE1/4, section 7, T6N, R4W**, Gila Salt River Base Meridian, Arizona. The locality of this claim with reference to some natural object or permanent monument and additional information (if any) concerning its locality are as follows: Northeast corner of claim is **3,780** feet East and **2,265** feet North from the Southwest corner of **section 7, T6N, R4W, GSRB&M**.

DATED AND POSTED on the ground this 6 day of August, 2018

Agent:

Travis Snider


PHOENIX, ARIZONA

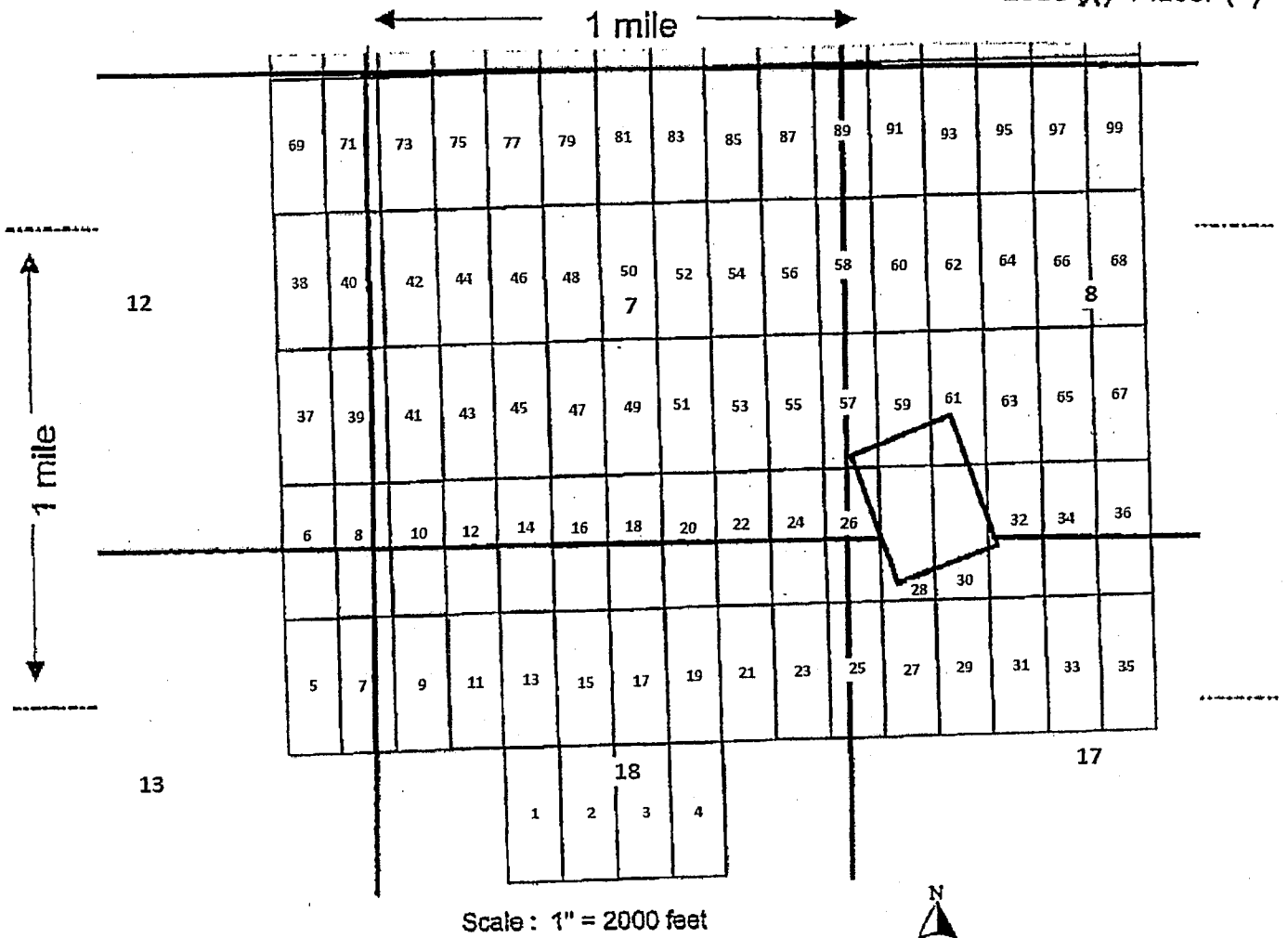
2018 AUG 15 A 11: 56

RECEIVED
BLM AZ STATE OFFICE

AHC452045

MINING CLAIM MAP

Lode (X) Placer ()



1. The above map depicts the AMB-51 mining claim, which is located in Section (s) 7, Township 6 N, Range 4 W, Gila and Salt River Base and Meridian, Maricopa County, Arizona.
2. The type of corner and location monuments used are as follows: 5 P.t wood 2'x2's
3. The bearings and distances in degrees and feet between claim corners are as depicted on the map.

Form MCF100a
Revised July 2005

This form is available from the Arizona Department of Mines & Mineral Resources and may be reproduced.

LOCATION NOTICE FOR LODE MINING CLAIM

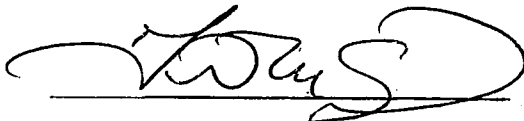
NOTICE IS HEREBY GIVEN that the **AMB-52** lode mining claim has been located by
ARIZONA LITHIUM RESOURCES, LTD.
1 N CENTRAL AVE STE 1200 PHOENIX, AZ 85004

The general course of this claim is **North-South** and it is situated in **Maricopa** County, Arizona. The claim is **1500** feet in length and **600** feet in width. This claim runs from the location monument on which this location notice is posted approximately **20** feet in a **South** direction to the **South** end line and **1480** feet in a **North** direction to the **North** end line. This claim is marked by six monuments, one at each corner and one at the center of each end line of the claim.

The location monument on which this notice is posted is situated within **Section 7, T6N, R4W**, Gila Salt River Base and Meridian, Arizona and this claim encompasses portions of the following quarter section(s): **NE1/4 and SE1/4, section 7, T6N, R4W**, Gila Salt River Base Meridian, Arizona. The locality of this claim with reference to some natural object or permanent monument and additional information (if any) concerning its locality are as follows: Northeast corner of claim is **3,780** feet East and **3,765** feet North from the Southwest corner of **section 7, T6N, R4W, GSRB&M**.

DATED AND POSTED on the ground this 6 day of August, 2018

Agent:

Travis Snider


PHOENIX, ARIZONA

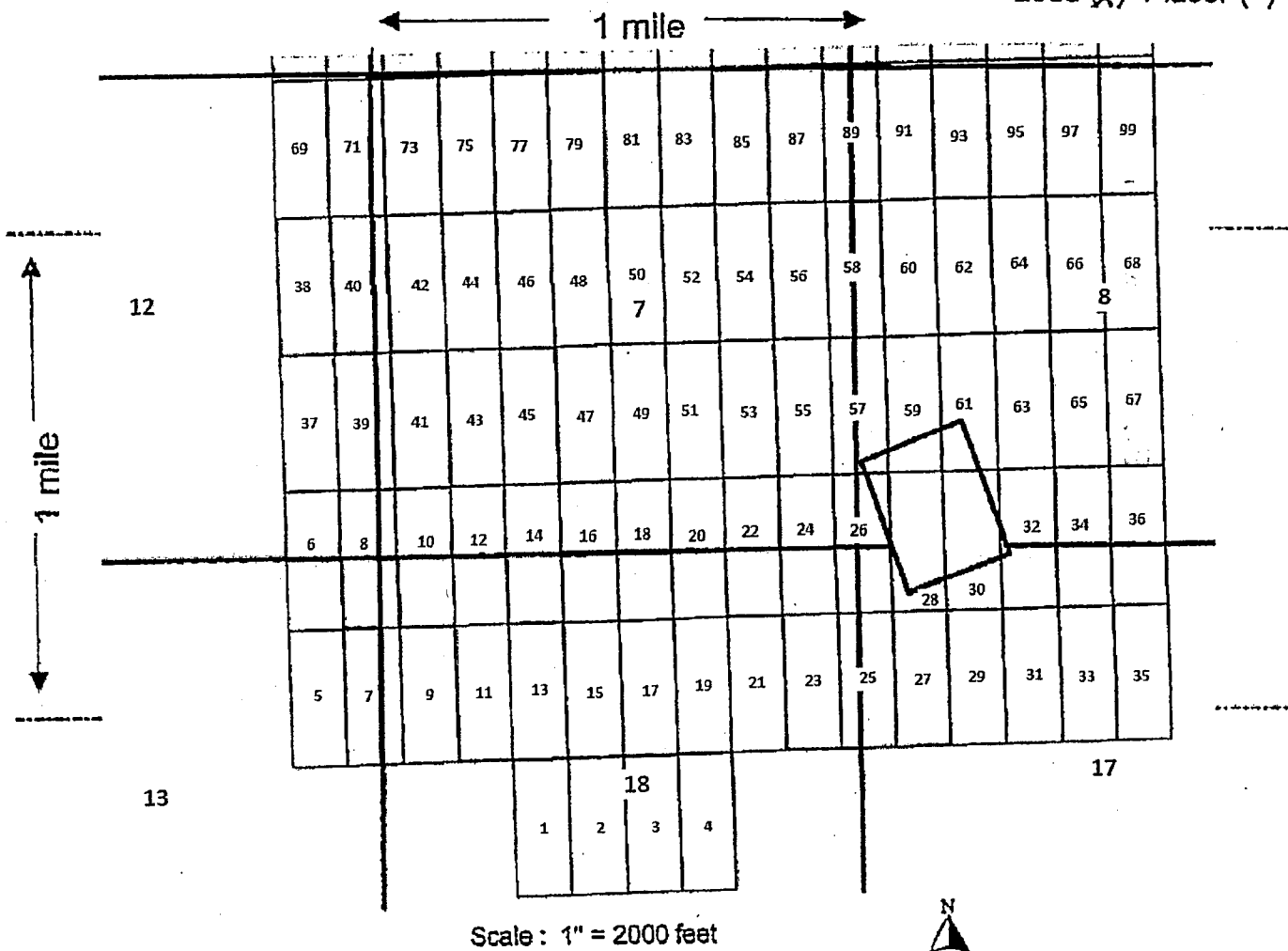
2018 AUG 15 A 11:51

RECEIVED
BLM AZ STATE OFFICE

AMC452046

MINING CLAIM MAP

Lode (X) Placer ()



1. The above map depicts the AMB-52 mining claim, which is located in Section (s) 7, Township 6 N, Range 4 W, Gila and Salt River Base and Meridian, Maricopa County, Arizona.

2. The type of corner and location monuments used are as follows: 5 ft wood 2"x2"s

3. The bearings and distances in degrees and feet between claim corners are as depicted on the map.

Form MCF100a
Revised July 2005

LOCATION NOTICE FOR LODE MINING CLAIM

NOTICE IS HEREBY GIVEN that the **AMB-53** lode mining claim has been located by
ARIZONA LITHIUM RESOURCES, LTD.
1 N CENTRAL AVE STE 1200 PHOENIX, AZ 85004

The general course of this claim is **North-South** and it is situated in **Maricopa** County, Arizona. The claim is **1500** feet in length and **600** feet in width. This claim runs from the location monument on which this location notice is posted approximately **20** feet in a **North** direction to the **North** end line and **1480** feet in a **South** direction to the **South** end line. This claim is marked by six monuments, one at each corner and one at the center of each end line of the claim.

The location monument on which this notice is posted is situated within **Section 7, T6N, R4W**, Gila Salt River Base and Meridian, Arizona and this claim encompasses portions of the following quarter section(s): **SE1/4, section 7, T6N, R4W**, Gila Salt River Base Meridian, Arizona. The locality of this claim with reference to some natural object or permanent monument and additional information (if any) concerning its locality are as follows: Northeast corner of claim is **4,380** feet East and **2,265** feet North from the Southwest corner of **section 7, T6N, R4W, GSRB&M**.

DATED AND POSTED on the ground this 6 day of August, 2018
Agent:

Travis Spider
[Signature]

PHOENIX, ARIZONA

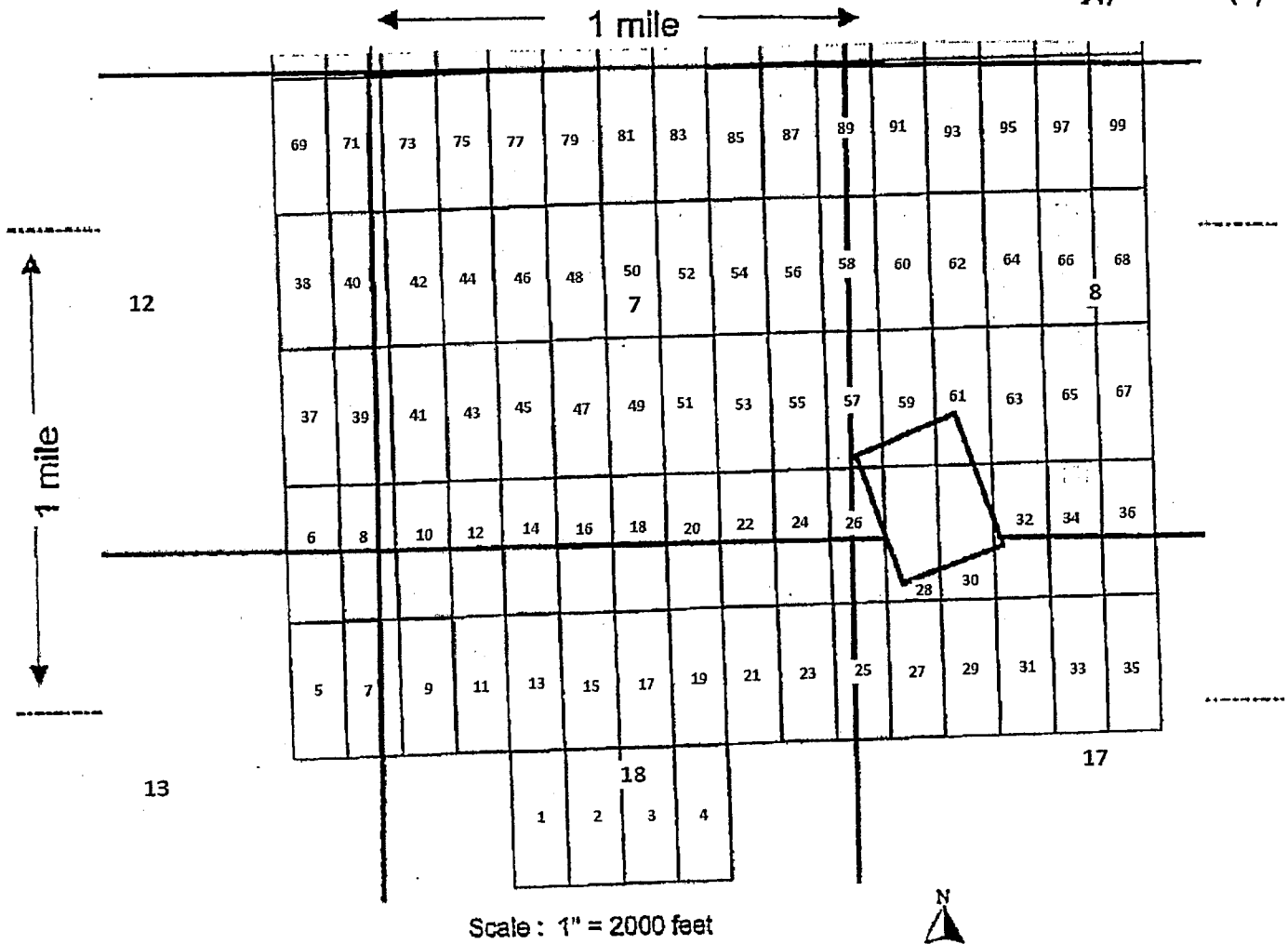
2018 AUG 15 A 11:57

RECEIVED
BLM AZ STATE OFFICE

AMC452047

MINING CLAIM MAP

Lode (X) Placer ()



1. The above map depicts the AMB--53 mining claim, which is located in Section (s) 7, Township 6 N, Range 4 W, Gila and Salt River Base and Meridian, Maricopa County, Arizona.

2. The type of corner and location monuments used are as follows: 5 f.t wood 2"x2"s

3. The bearings and distances in degrees and feet between claim corners are as depicted on the map.

Form MCF100a
Revised July 2005

This form is available from the Arizona Department of Mines & Mineral Resources and may be reproduced.

LOCATION NOTICE FOR LODE MINING CLAIM


NOTICE IS HEREBY GIVEN that the **AMB-54** lode mining claim has been located by
ARIZONA LITHIUM RESOURCES, LTD.
1 N CENTRAL AVE STE 1200 PHOENIX, AZ 85004

The general course of this claim is **North-South** and it is situated in **Maricopa** County, Arizona. The claim is **1500** feet in length and **600** feet in width. This claim runs from the location monument on which this location notice is posted approximately **20** feet in a **South** direction to the **South** end line and **1480** feet in a **North** direction to the **North** end line. This claim is marked by six monuments, one at each corner and one at the center of each end line of the claim.

The location monument on which this notice is posted is situated within **Section 7, T6N, R4W**, Gila Salt River Base and Meridian, Arizona and this claim encompasses portions of the following quarter section(s): **NE1/4 and SE1/4, section 7, T6N, R4W**, Gila Salt River Base Meridian, Arizona. The locality of this claim with reference to some natural object or permanent monument and additional information (if any) concerning its locality are as follows: Northeast corner of claim is **4,380** feet East and **3,765** feet North from the Southwest corner of **section 7, T6N, R4W, GSRB&M**.

DATED AND POSTED on the ground this 6 day of August, 2018

Agent:

Travis Snider


PHOENIX, ARIZONA

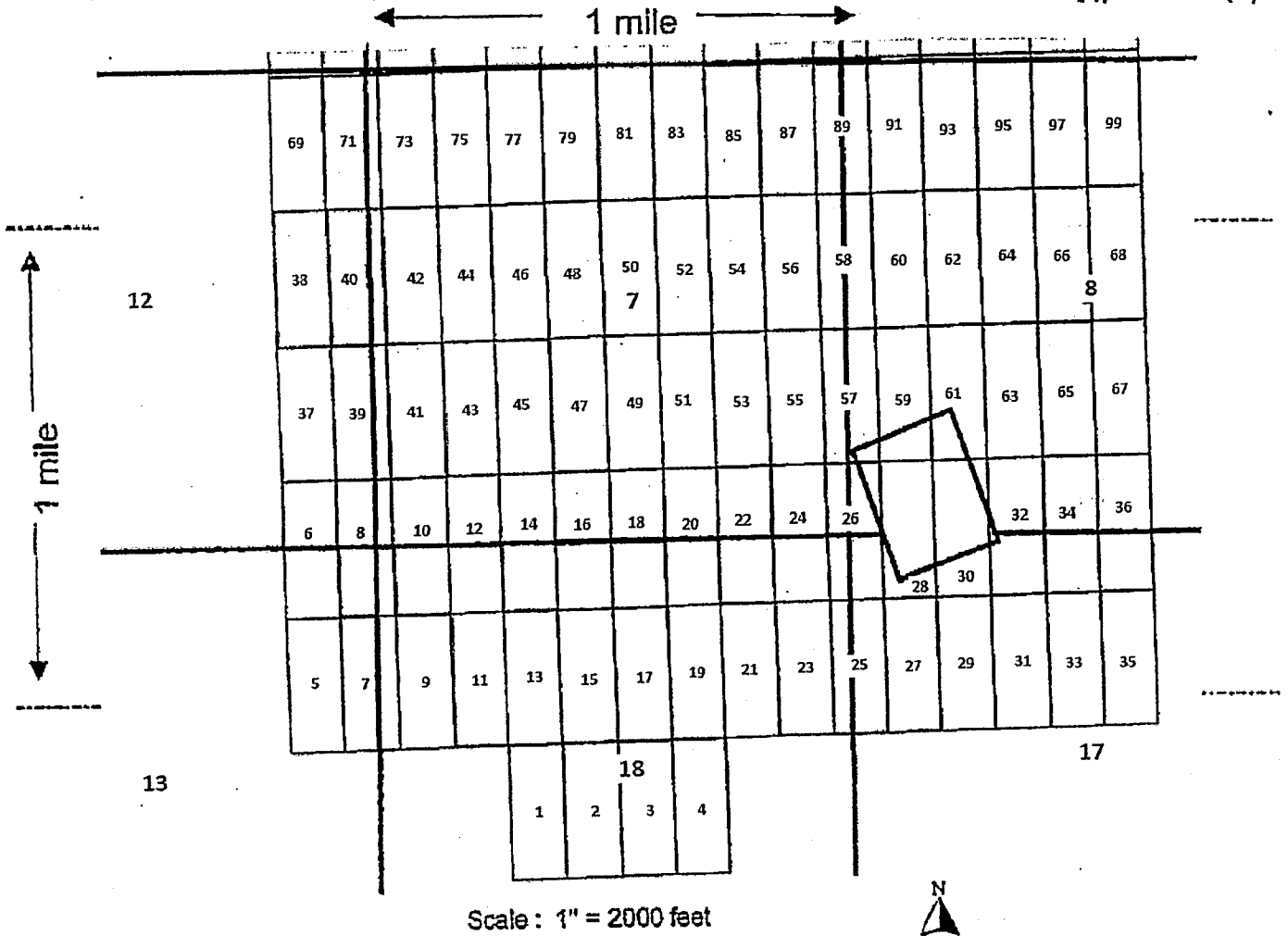
2018 AUG 15 A 11:57

RECEIVED
BLM AZ STATE OFFICE

AMC452048

MINING CLAIM MAP

Lode (X) Placer ()



1. The above map depicts the AMB--54 mining claim, which is located in Section (s) 7, Township 6 N, Range 4 W, Gila and Salt River Base and Meridian, Maricopa County, Arizona.
2. The type of corner and location monuments used are as follows: 5 p.t wood 2"x2"s
3. The bearings and distances in degrees and feet between claim corners are as depicted on the map.

Form MCF100a
Revised July 2005

This form is available from the Arizona Department of Mines & Mineral Resources and may be reproduced.

LOCATION NOTICE FOR LODE MINING CLAIM

NOTICE IS HEREBY GIVEN that the **AMB-55** lode mining claim has been located by

ARIZONA LITHIUM RESOURCES, LTD.
1 N CENTRAL AVE STE 1200 PHOENIX, AZ 85004

The general course of this claim is **North-South** and it is situated in **Maricopa** County, Arizona. The claim is **1500** feet in length and **600** feet in width. This claim runs from the location monument on which this location notice is posted approximately **20** feet in a **North** direction to the **North** end line and **1480** feet in a **South** direction to the **South** end line. This claim is marked by six monuments, one at each corner and one at the center of each end line of the claim.

The location monument on which this notice is posted is situated within **Section 7, T6N, R4W**, Gila Salt River Base and Meridian, Arizona and this claim encompasses portions of the following quarter section(s): **SE1/4, section 7, T6N, R4W**, Gila Salt River Base Meridian, Arizona. The locality of this claim with reference to some natural object or permanent monument and additional information (if any) concerning its locality are as follows: Northeast corner of claim is **4,980** feet East and **2,265** feet North from the Southwest corner of **section 7, T6N, R4W, GSRB&M**.

DATED AND POSTED on the ground this 6 day of August, 2018

Agent:

Travis Snider
[Signature]

PHOENIX, ARIZONA

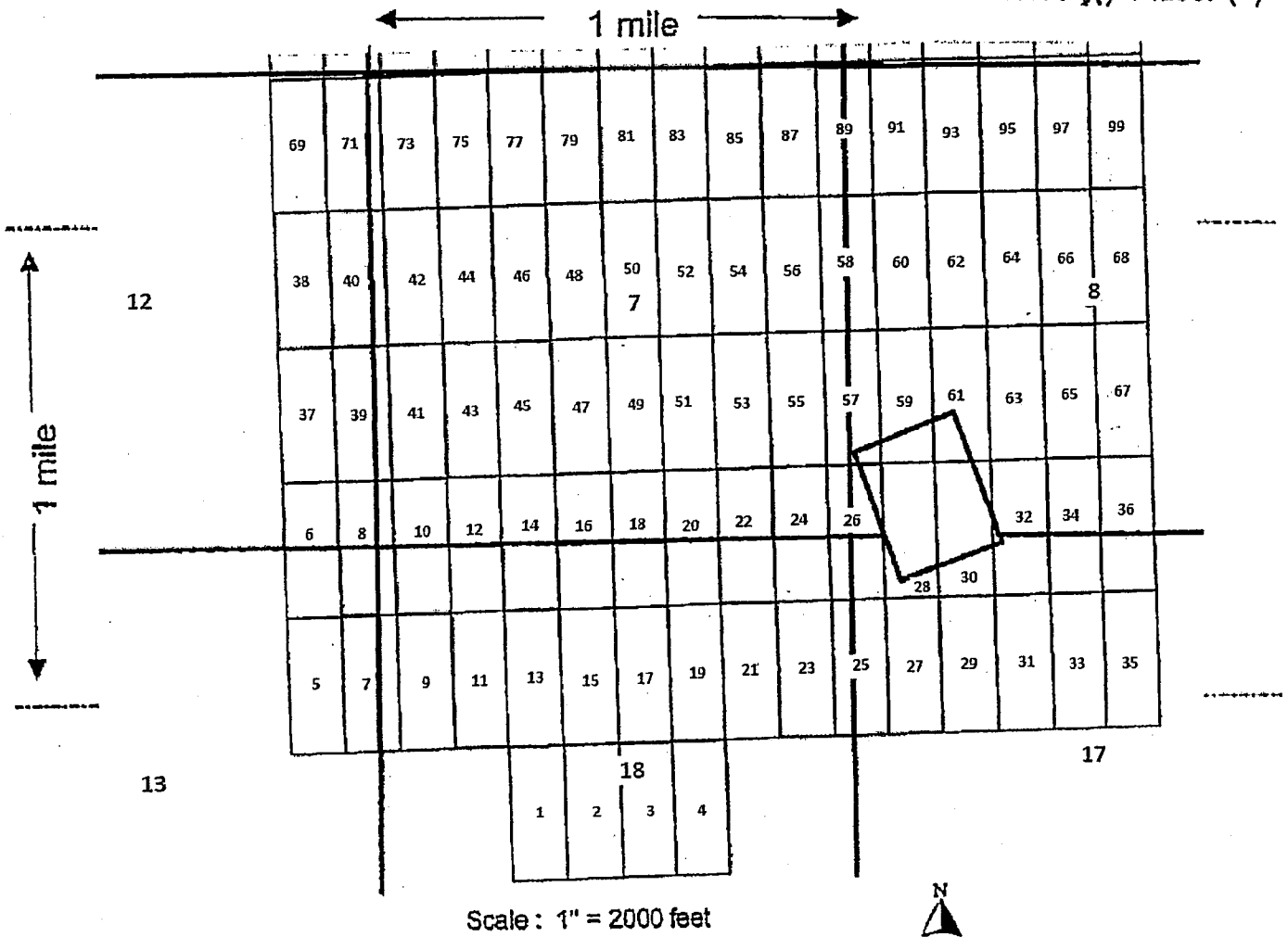
2018 AUG 15 A 11:57

RECEIVED
BLM AZ STATE OFFICE

AHC452049

MINING CLAIM MAP

Lode (X) Placer ()



1. The above map depicts the AMB--55 mining claim, which is located in Section (s) 7, Township 6 N, Range 4 W, Gila and Salt River Base and Meridian, Maricopa County, Arizona.

2. The type of corner and location monuments used are as follows: 5 p.f wood 2"x2"s

3. The bearings and distances in degrees and feet between claim corners are as depicted on the map.

Form MCF100a
Revised July 2005

This form is available from the **Arizona Department of Mines & Mineral Resources** and may be reproduced.

LOCATION NOTICE FOR LODE MINING CLAIM

NOTICE IS HEREBY GIVEN that the **AMB-56** lode mining claim has been located by


ARIZONA LITHIUM RESOURCES, LTD.
1 N CENTRAL AVE STE 1200 PHOENIX, AZ 85004

The general course of this claim is **North-South** and it is situated in **Maricopa** County, Arizona. The claim is **1500** feet in length and **600** feet in width. This claim runs from the location monument on which this location notice is posted approximately **20** feet in a **South** direction to the **South** end line and **1480** feet in a **North** direction to the **North** end line. This claim is marked by six monuments, one at each corner and one at the center of each end line of the claim.

The location monument on which this notice is posted is situated within **Section 7, T6N, R4W**, Gila Salt River Base and Meridian, Arizona and this claim encompasses portions of the following quarter section(s): **NE1/4 and SE1/4, section 7, T6N, R4W**, Gila Salt River Base Meridian, Arizona. The locality of this claim with reference to some natural object or permanent monument and additional information (if any) concerning its locality are as follows: Northeast corner of claim is **4,980** feet East and **3,765** feet North from the Southwest corner of **section 7, T6N, R4W, GSRB&M**.

DATED AND POSTED on the ground this 6 day of August, 2018

Agent:

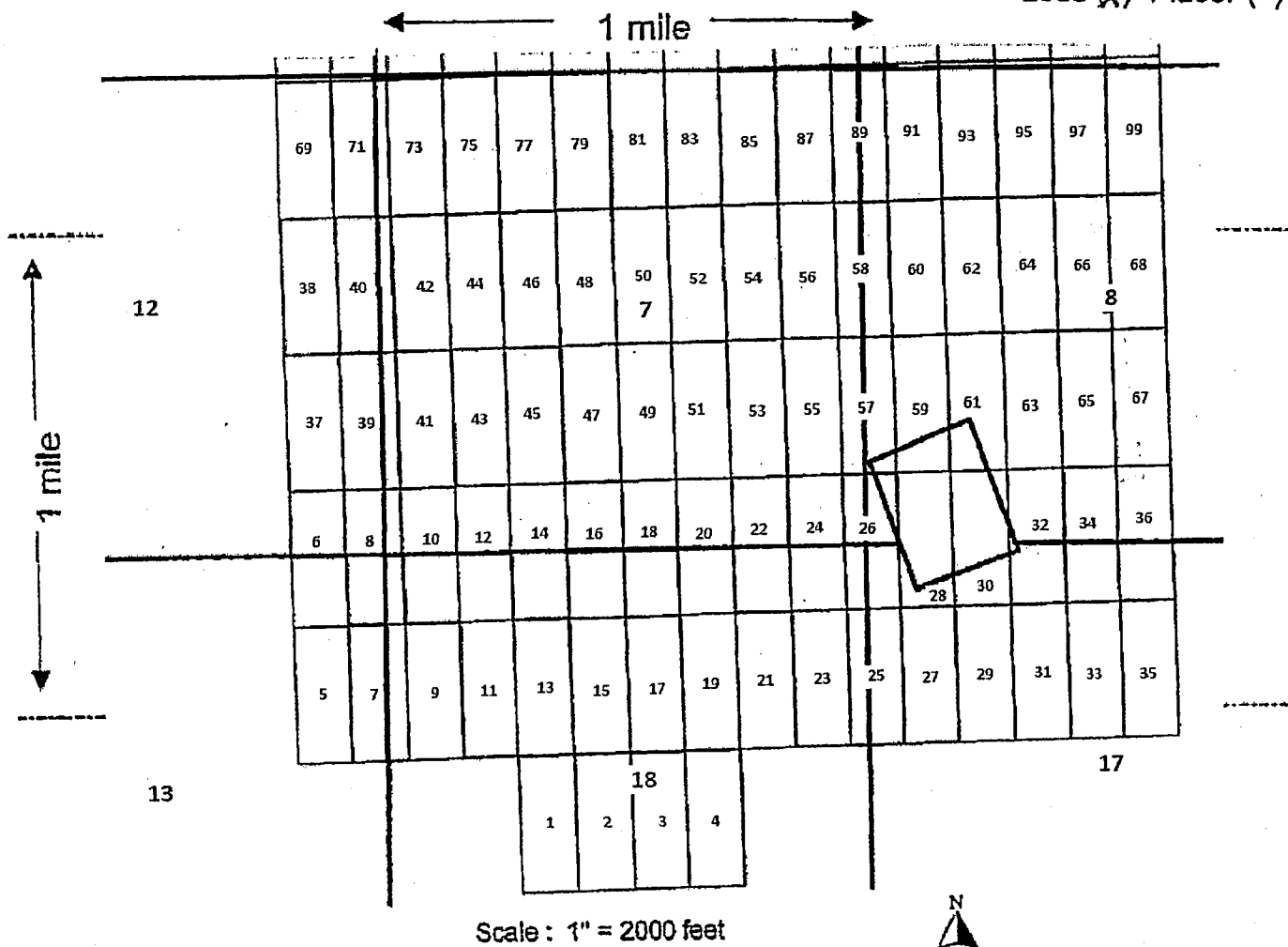
Travis Spider


RECEIVED
BLM AZ STATE OFFICE
2018 AUG 15 A 11:57
PHOENIX, ARIZONA

AMC452050

MINING CLAIM MAP

Lode (X) Placer ()



1. The above map depicts the AMB-56 mining claim, which is located in Section (s) 7, Township 6 N, Range 4 W, Gila and Salt River Base and Meridian, Maricopa County, Arizona.

2. The type of corner and location monuments used are as follows: 5 p.f wood 2"x2"s

3. The bearings and distances in degrees and feet between claim corners are as depicted on the map.

Form MCF100a
Revised July 2005

This form is available from the Arizona Department of Mines & Mineral Resources and may be reproduced.

LOCATION NOTICE FOR LODE MINING CLAIM

NOTICE IS HEREBY GIVEN that the **AMB-57** lode mining claim has been located by
ARIZONA LITHIUM RESOURCES, LTD.
1 N CENTRAL AVE STE 1200 PHOENIX, AZ 85004

The general course of this claim is **North-South** and it is situated in **Maricopa** County, Arizona. The claim is **1500** feet in length and **600** feet in width. This claim runs from the location monument on which this location notice is posted approximately **20** feet in a **North** direction to the **North** end line and **1480** feet in a **South** direction to the **South** end line. This claim is marked by six monuments, one at each corner and one at the center of each end line of the claim.

The location monument on which this notice is posted is situated within **Section 8, T6N, R4W**, Gila Salt River Base and Meridian, Arizona and this claim encompasses portions of the following quarter section(s): **SE1/4, section 7, and SW1/4, section 8, T6N, R4W**, Gila Salt River Base Meridian, Arizona. The locality of this claim with reference to some natural object or permanent monument and additional information (if any) concerning its locality are as follows: Northeast corner of claim is **5,580** feet East and **2,265** feet North from the Southwest corner of **section 7, T6N, R4W, GSRB&M**.

DATED AND POSTED on the ground this 6 day of August, 2018

Agent:

Travis Snider
[Signature]

PHOENIX, ARIZONA

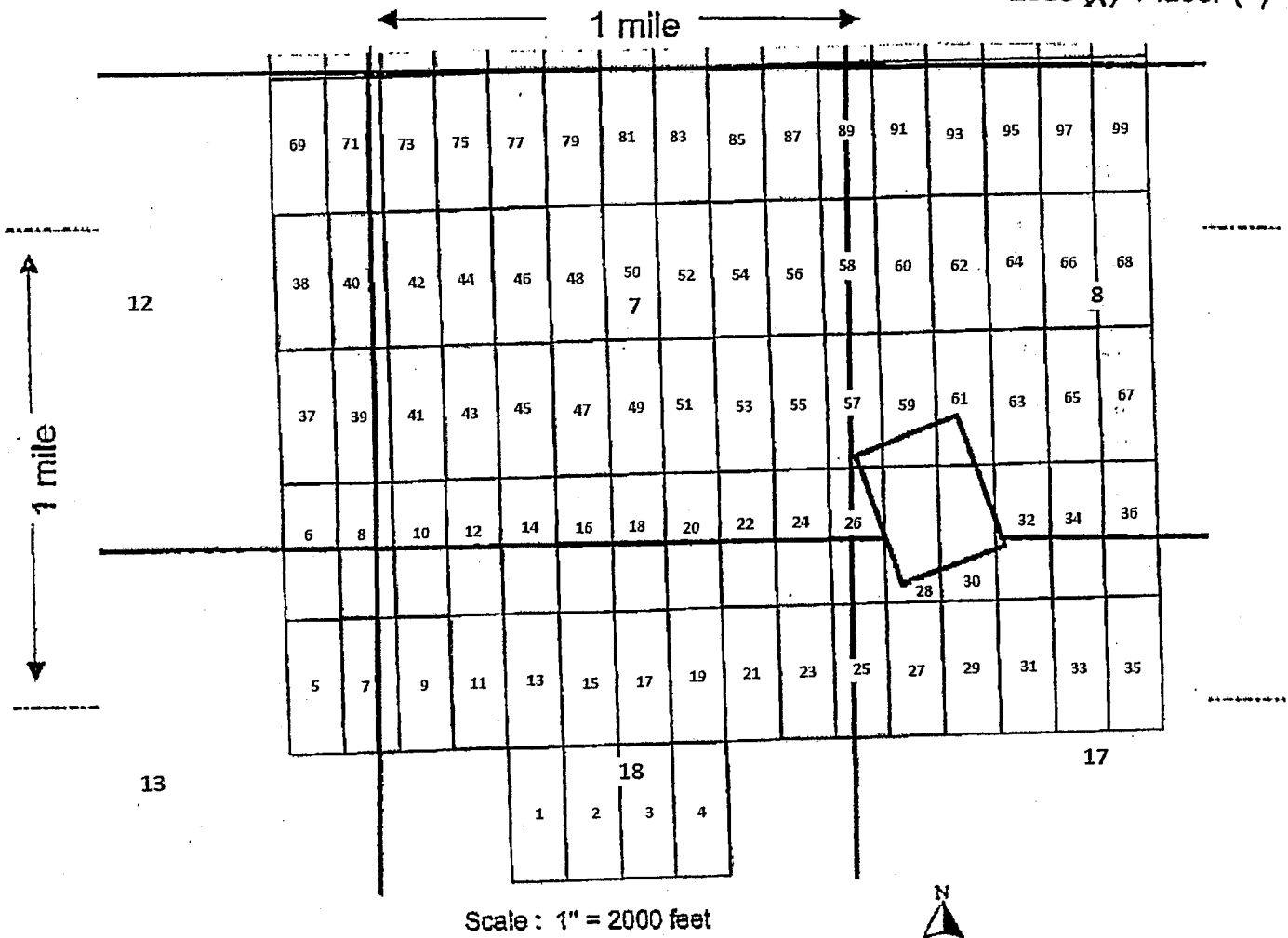
2018 AUG 15 A 11:57

RECEIVED
BLM AZ STATE OFFICE

AHC452051

MINING CLAIM MAP

Lode (X) Placer ()



1. The above map depicts the AMB-57 mining claim, which is located in Section (s) 7 & 8, Township 6 N, Range 4 W, Gila and Salt River Base and Meridian, Maricopa County, Arizona.
2. The type of corner and location monuments used are as follows: 5 ft wood 2"x2"s
3. The bearings and distances in degrees and feet between claim corners are as depicted on the map.

Form MCF100a
Revised July 2005

This form is available from the Arizona Department of Mines & Mineral Resources and may be reproduced.

LOCATION NOTICE FOR LODE MINING CLAIM

NOTICE IS HEREBY GIVEN that the **AMB-58** lode mining claim has been located by
ARIZONA LITHIUM RESOURCES, LTD.
1 N CENTRAL AVE STE 1200 PHOENIX, AZ 85004

The general course of this claim is **North-South** and it is situated in **Maricopa** County, Arizona. The claim is **1500** feet in length and **600** feet in width. This claim runs from the location monument on which this location notice is posted approximately **20** feet in a **South** direction to the **South** end line and **1480** feet in a **North** direction to the **North** end line. This claim is marked by six monuments, one at each corner and one at the center of each end line of the claim.

The location monument on which this notice is posted is situated within **Section 8, T6N, R4W**, Gila Salt River Base and Meridian, Arizona and this claim encompasses portions of the following quarter section(s): **NE1/4 and SE1/4, section 7, and NW1/4 and SW1/4, section 8, T6N, R4W**, Gila Salt River Base Meridian, Arizona. The locality of this claim with reference to some natural object or permanent monument and additional information (if any) concerning its locality are as follows: Northeast corner of claim is **5,580** feet East and **3,765** feet North from the Southwest corner of **section 7, T6N, R4W, GSRB&M**.

DATED AND POSTED on the ground this 6 day of August, 2018

Agent:

TreviS Snider
[Signature]

PHOENIX, ARIZONA

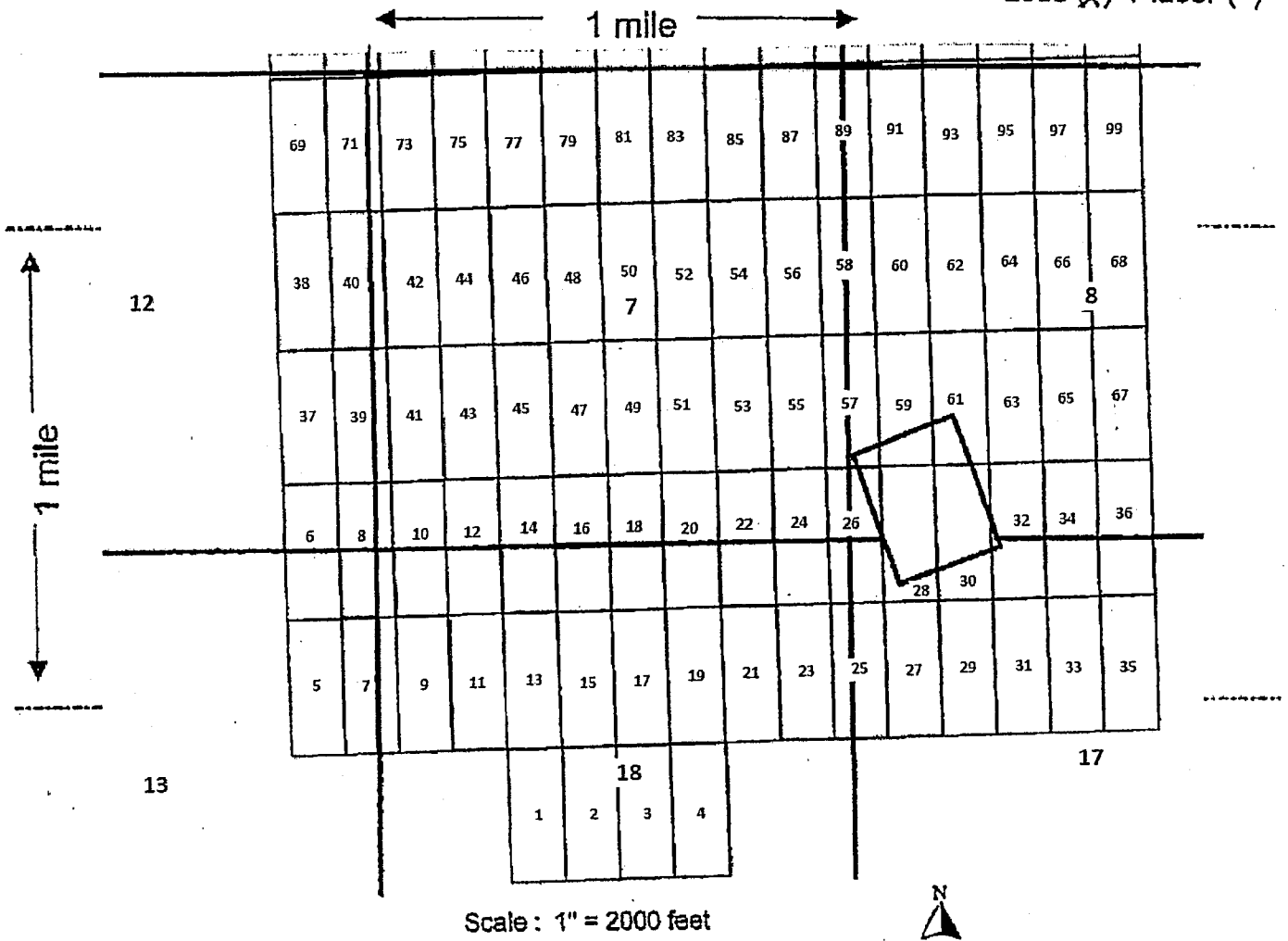
2018 AUG 15 A 11:57

RECEIVED
BLM AZ STATE OFFICE

AHC452052

MINING CLAIM MAP

Lode (X) Placer ()



1. The above map depicts the AMB-58 mining claim, which is located in Section (s) 7+8, Township 6 N, Range 4 W, Gila and Salt River Base and Meridian, Maricopa County, Arizona.
2. The type of corner and location monuments used are as follows: 5 p.f wood 2'x2's
3. The bearings and distances in degrees and feet between claim corners are as depicted on the map.

Form MCF100a
Revised July 2005

LOCATION NOTICE FOR LODE MINING CLAIM

NOTICE IS HEREBY GIVEN that the **AMB-59** lode mining claim has been located by
ARIZONA LITHIUM RESOURCES, LTD.
1 N CENTRAL AVE STE 1200 PHOENIX, AZ 85004

The general course of this claim is **North-South** and it is situated in **Maricopa** County, Arizona. The claim is **1500** feet in length and **600** feet in width. This claim runs from the location monument on which this location notice is posted approximately **20** feet in a **North** direction to the **North** end line and **1480** feet in a **South** direction to the **South** end line. This claim is marked by six monuments, one at each corner and one at the center of each end line of the claim.

The location monument on which this notice is posted is situated within **Section 8, T6N, R4W**, Gila Salt River Base and Meridian, Arizona and this claim encompasses portions of the following quarter section(s): **SW1/4, section 8, T6N, R4W**, Gila Salt River Base Meridian, Arizona. The locality of this claim with reference to some natural object or permanent monument and additional information (if any) concerning its locality are as follows: Northeast corner of claim is **6,180** feet East and **2,265** feet North from the Southwest corner of **section 7, T6N, R4W, GSRB&M**.

DATED AND POSTED on the ground this 6 day of August 2018

Agent:

Travis Snider
[Signature]

PHOENIX, ARIZONA

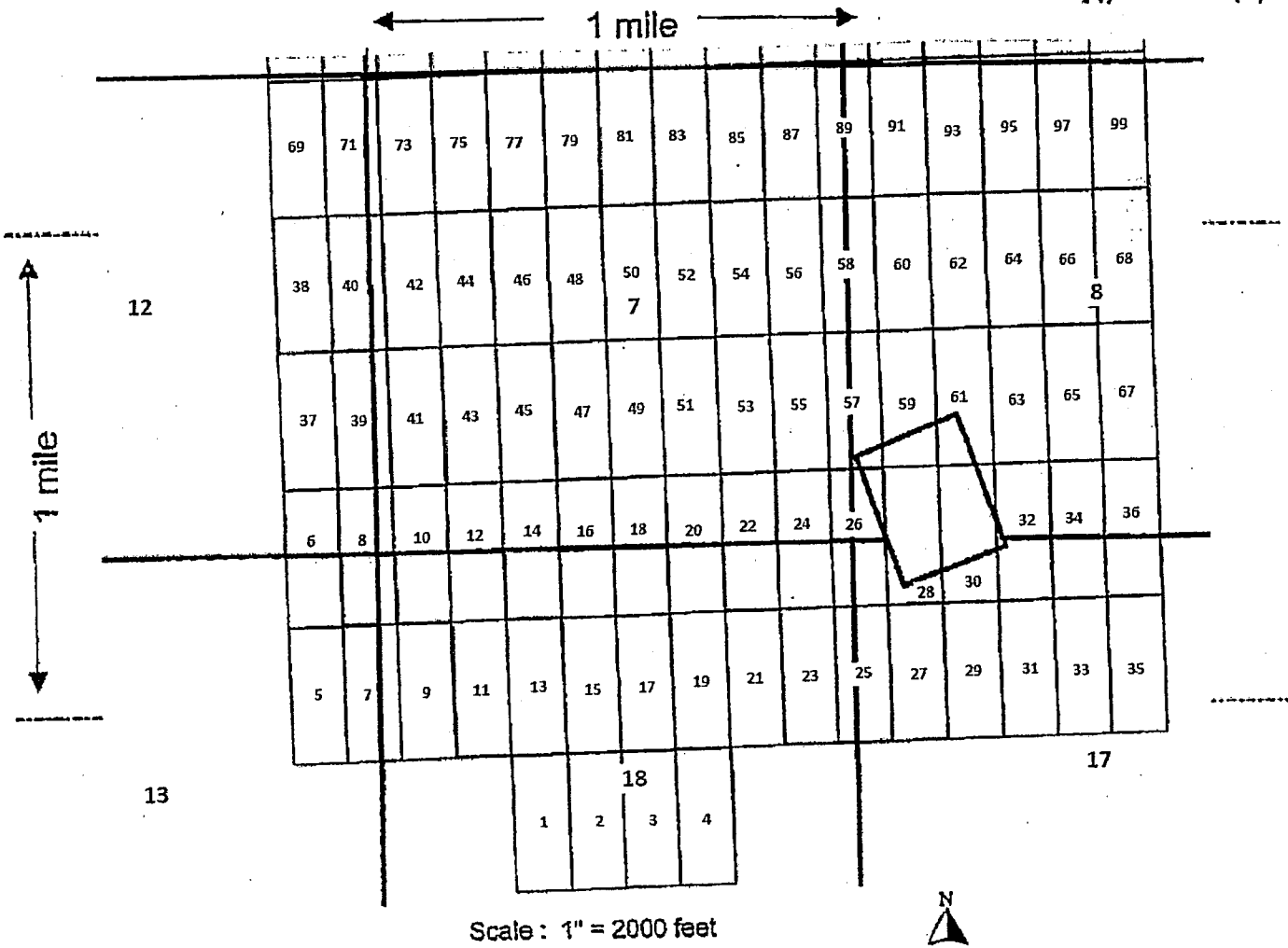
2018 AUG 15 A 11:57

RECEIVED
BLM AZ STATE OFFICE

AMC452053

MINING CLAIM MAP

Lode (X) Placer ()



1. The above map depicts the AMB--59 mining claim, which is located in Section (s) 8, Township 6 N, Range 4 W, Gila and Salt River Base and Meridian, Maricopa County, Arizona.
2. The type of corner and location monuments used are as follows: 5 f.t wood 2"x2"s
3. The bearings and distances in degrees and feet between claim corners are as depicted on the map.

Form MCF100a
Revised July 2005

This form is available from the Arizona Department of Mines & Mineral Resources and may be reproduced.

LOCATION NOTICE FOR LODE MINING CLAIM

NOTICE IS HEREBY GIVEN that the **AMB-60** lode mining claim has been located by
ARIZONA LITHIUM RESOURCES, LTD.
1 N CENTRAL AVE STE 1200 PHOENIX, AZ 85004

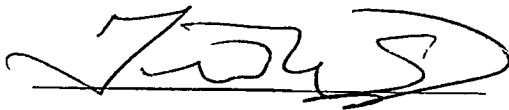
The general course of this claim is **North-South** and it is situated in **Maricopa** County, Arizona. The claim is **1500** feet in length and **600** feet in width. This claim runs from the location monument on which this location notice is posted approximately **20** feet in a **South** direction to the **South** end line and **1480** feet in a **North** direction to the **North** end line. This claim is marked by six monuments, one at each corner and one at the center of each end line of the claim.

The location monument on which this notice is posted is situated within **Section 8, T6N, R4W**, Gila Salt River Base and Meridian, Arizona and this claim encompasses portions of the following quarter section(s): **NW1/4 and SW1/4, section 8, T6N, R4W**, Gila Salt River Base Meridian, Arizona. The locality of this claim with reference to some natural object or permanent monument and additional information (if any) concerning its locality are as follows: Northeast corner of claim is **6,180** feet East and **3,765** feet North from the Southwest corner of **section 7, T6N, R4W, GSRB&M**.

DATED AND POSTED on the ground this 6 day of August, 2018

Agent:

Travis Snider



PHOENIX, ARIZONA

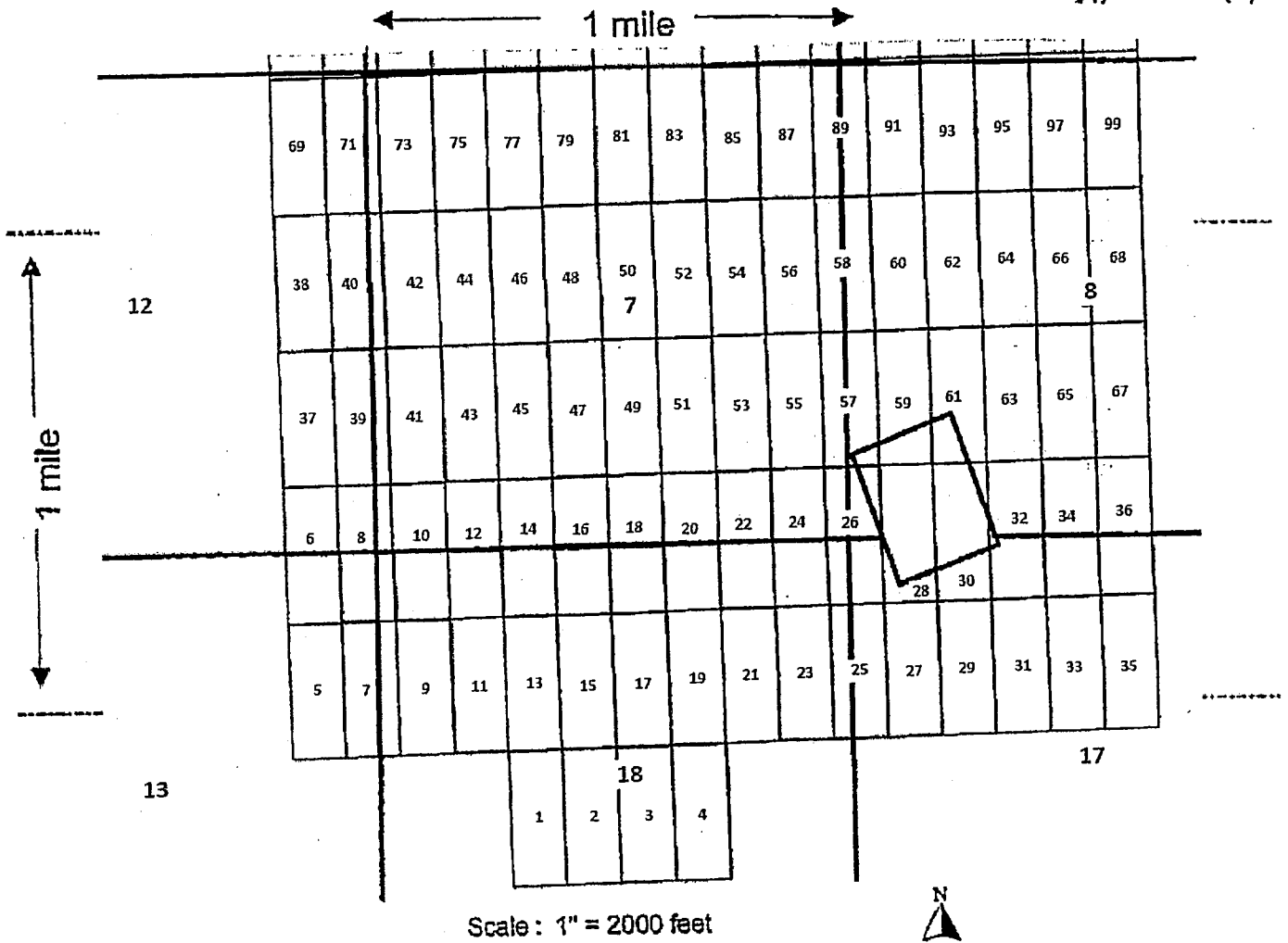
2018 AUG 15 A 11:57

RECEIVED
BLM AZ STATE OFFICE

AMC452054

MINING CLAIM MAP

Lode (X) Placer ()



1. The above map depicts the AMB--60 mining claim, which is located in Section (s) 8, Township 6 N, Range 4 W, Gila and Salt River Base and Meridian, Maricopa County, Arizona.

2. The type of corner and location monuments used are as follows: 5 ft wood 2"x2"s

3. The bearings and distances in degrees and feet between claim corners are as depicted on the map.

Form MCF100a
Revised July 2005

This form is available from the Arizona Department of Mines & Mineral Resources and may be reproduced.

LOCATION NOTICE FOR LODE MINING CLAIM

NOTICE IS HEREBY GIVEN that the **AMB-61** lode mining claim has been located by


ARIZONA LITHIUM RESOURCES, LTD.
1 N CENTRAL AVE STE 1200 PHOENIX, AZ 85004

The general course of this claim is **North-South** and it is situated in **Maricopa** County, Arizona. The claim is **1500** feet in length and **600** feet in width. This claim runs from the location monument on which this location notice is posted approximately **20** feet in a **North** direction to the **North** end line and **1480** feet in a **South** direction to the **South** end line. This claim is marked by six monuments, one at each corner and one at the center of each end line of the claim.

The location monument on which this notice is posted is situated within **Section 8, T6N, R4W**, Gila Salt River Base and Meridian, Arizona and this claim encompasses portions of the following quarter section(s): **SW1/4, section 8, T6N, R4W**, Gila Salt River Base Meridian, Arizona. The locality of this claim with reference to some natural object or permanent monument and additional information (if any) concerning its locality are as follows: Northeast corner of claim is **6,780** feet East and **2,265** feet North from the Southwest corner of **section 7, T6N, R4W, GSRB&M**.

DATED AND POSTED on the ground this 6 day of August, 2018

Agent:

Travis Snider


PHOENIX, ARIZONA

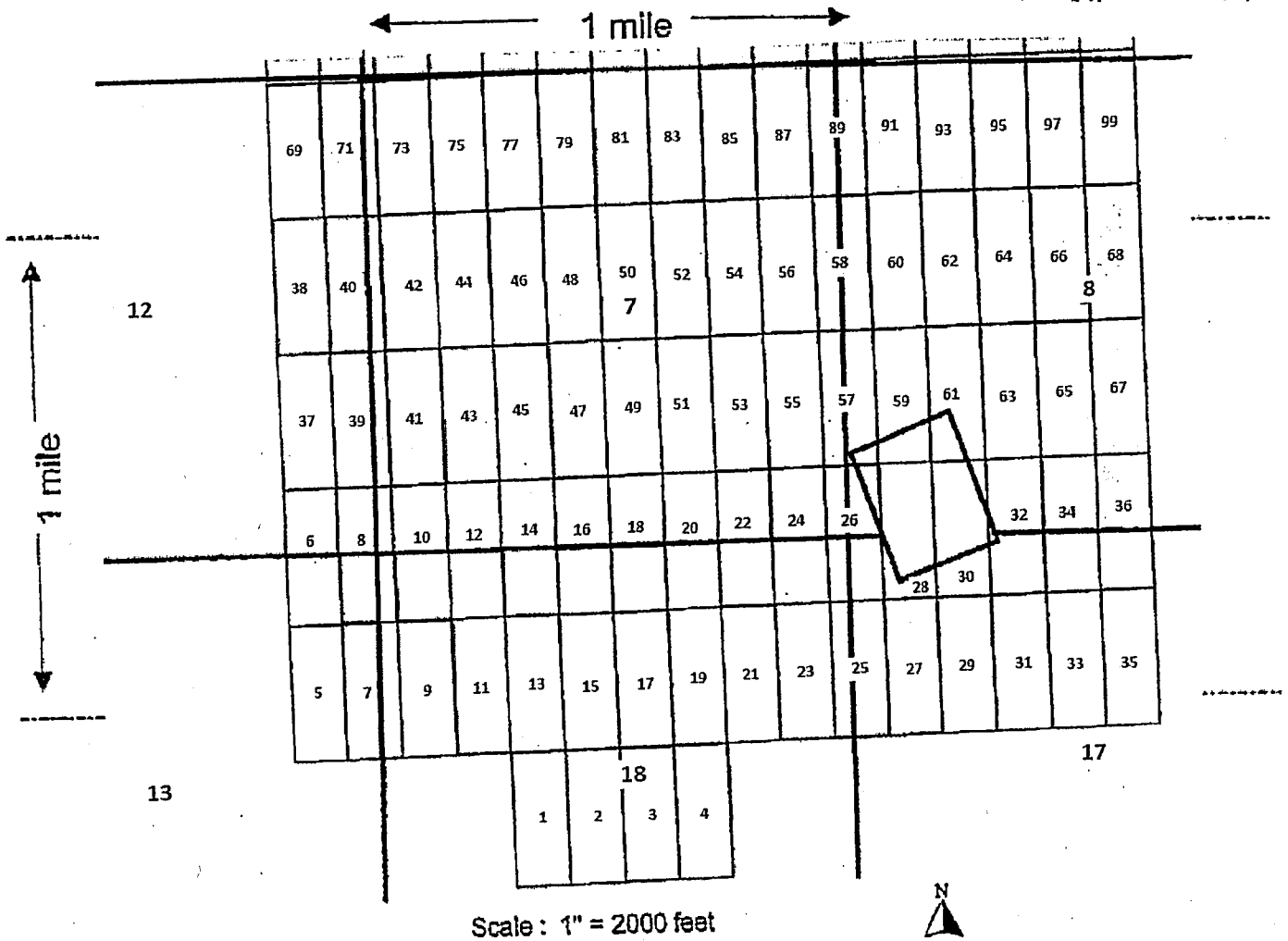
2018 AUG 15 A 11:57

RECEIVED
BLM AZ STATE OFFICE

AHC452055

MINING CLAIM MAP

Lode (X) Placer ()



1. The above map depicts the AMB-61 mining claim, which is located in Section (s) 8, Township 6 N, Range 4 W, Gila and Salt River Base and Meridian, Maricopa County, Arizona.
2. The type of corner and location monuments used are as follows: 5 ft wood 2"x2"s
3. The bearings and distances in degrees and feet between claim corners are as depicted on the map.

Form MCF100a
Revised July 2005

This form is available from the Arizona Department of Mines & Mineral Resources and may be reproduced.

LOCATION NOTICE FOR LODE MINING CLAIM

NOTICE IS HEREBY GIVEN that the **AMB-62** lode mining claim has been located by

ARIZONA LITHIUM RESOURCES, LTD.
1 N CENTRAL AVE STE 1200 PHOENIX, AZ 85004

The general course of this claim is **North-South** and it is situated in **Maricopa** County, Arizona. The claim is **1500** feet in length and **600** feet in width. This claim runs from the location monument on which this location notice is posted approximately **20** feet in a **South** direction to the **South** end line and **1480** feet in a **North** direction to the **North** end line. This claim is marked by six monuments, one at each corner and one at the center of each end line of the claim.

The location monument on which this notice is posted is situated within **Section 8, T6N, R4W**, Gila Salt River Base and Meridian, Arizona and this claim encompasses portions of the following quarter section(s): **NW1/4 and SW1/4, section 8, T6N, R4W**, Gila Salt River Base Meridian, Arizona. The locality of this claim with reference to some natural object or permanent monument and additional information (if any) concerning its locality are as follows: Northeast corner of claim is **6,780** feet East and **3,765** feet North from the Southwest corner of **section 7, T6N, R4W, GSRB&M**.

DATED AND POSTED on the ground this 6 day of August, 2018

Agent:

Travis Snider

[Signature]

PHOENIX, ARIZONA

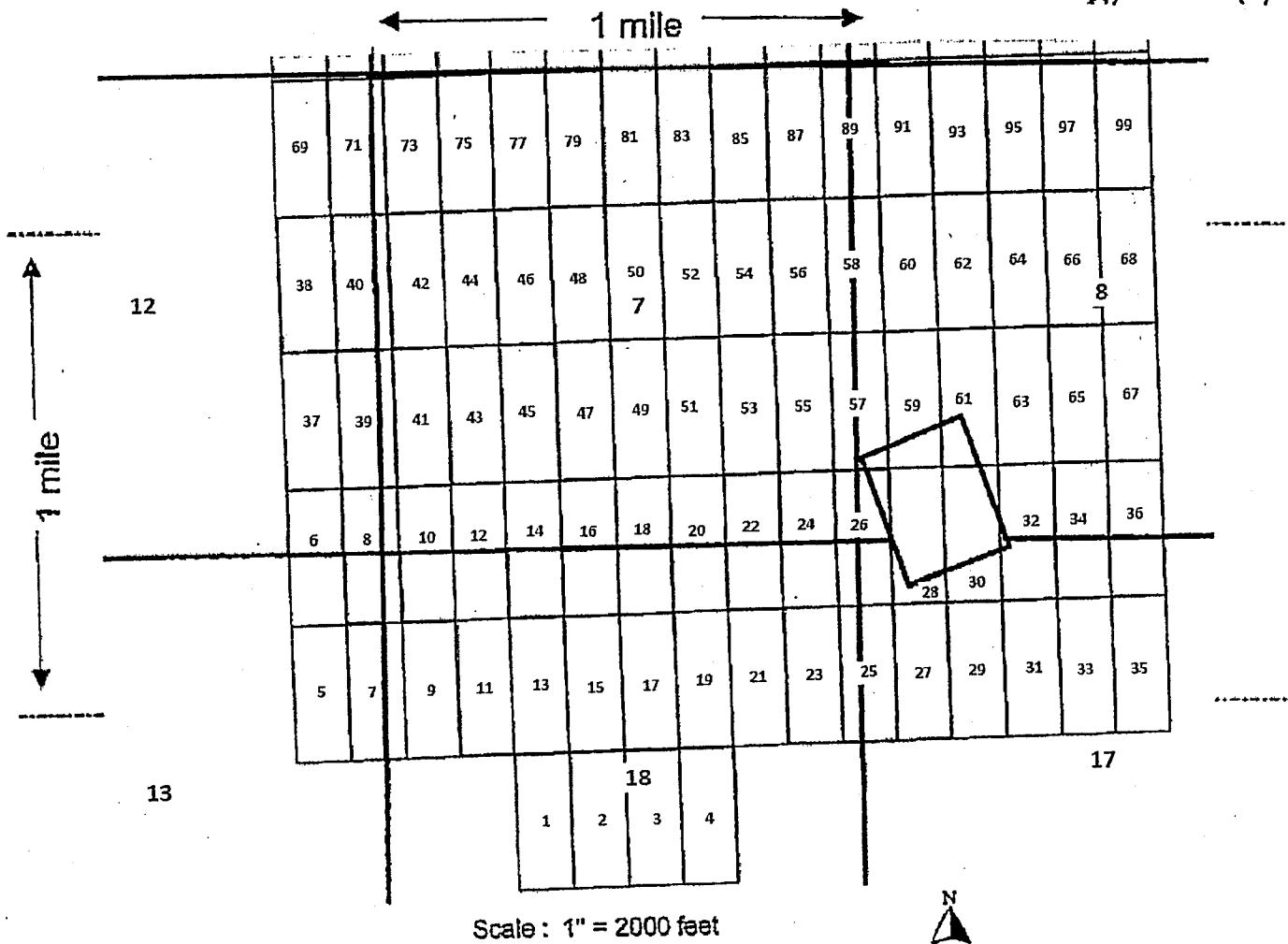
2018 AUG 15 A 11: 57

RECEIVED
BLM AZ STATE OFFICE

AHC452056

MINING CLAIM MAP

Lode (X) Placer ()



1. The above map depicts the AMB-- 62 mining claim, which is located in Section (s) 8, Township 6 N, Range 4 W, Gila and Salt River Base and Meridian, Maricopa County, Arizona.
2. The type of corner and location monuments used are as follows: 5 p.f wood 2"x2"s
3. The bearings and distances in degrees and feet between claim corners are as depicted on the map.

Form MCF100a
Revised July 2005

This form is available from the Arizona Department of Mines & Mineral Resources and may be reproduced.

LOCATION NOTICE FOR LODE MINING CLAIM

NOTICE IS HEREBY GIVEN that the **AMB-63** lode mining claim has been located by

ARIZONA LITHIUM RESOURCES, LTD.
1 N CENTRAL AVE STE 1200 PHOENIX, AZ 85004

The general course of this claim is **North-South** and it is situated in **Maricopa** County, Arizona. The claim is **1500** feet in length and **600** feet in width. This claim runs from the location monument on which this location notice is posted approximately **20** feet in a **North** direction to the **North** end line and **1480** feet in a **South** direction to the **South** end line. This claim is marked by six monuments, one at each corner and one at the center of each end line of the claim.

The location monument on which this notice is posted is situated within **Section 8, T6N, R4W**, Gila Salt River Base and Meridian, Arizona and this claim encompasses portions of the following quarter section(s): **SW1/4, section 8, T6N, R4W**, Gila Salt River Base Meridian, Arizona. The locality of this claim with reference to some natural object or permanent monument and additional information (if any) concerning its locality are as follows: Northeast corner of claim is **7,380** feet East and **2,265** feet North from the Southwest corner of **section 7, T6N, R4W, GSRB&M**.

AHC452057

DATED AND POSTED on the ground this 6 day of August, 2018

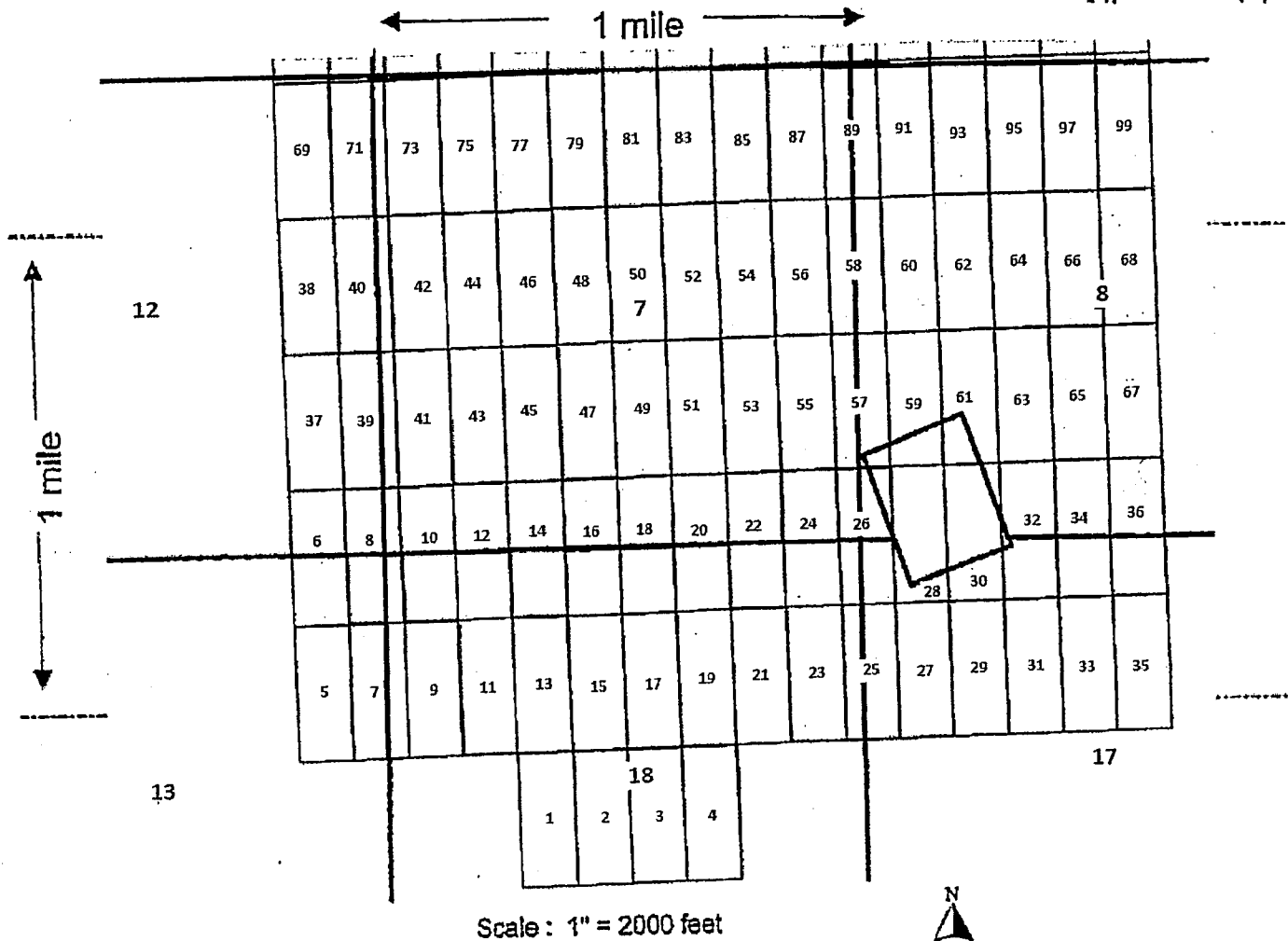
Agent:

Traavis Snider
[Signature]

RECEIVED
BLM AZ STATE OFFICE
2018 AUG 15 A 11:57
PHOENIX, ARIZONA

MINING CLAIM MAP

Lode (X) Placer ()



1. The above map depicts the AMB-- 63 mining claim, which is located in Section (s) 8, Township 6 N, Range 4 W, Gila and Salt River Base and Meridian, Maricopa County, Arizona.

2. The type of corner and location monuments used are as follows: 5 ft wood 2"x2"s

3. The bearings and distances in degrees and feet between claim corners are as depicted on the map.

Form MCF100a
Revised July 2005

This form is available from the Arizona Department of Mines & Mineral Resources and may be reproduced.

LOCATION NOTICE FOR LODE MINING CLAIM

NOTICE IS HEREBY GIVEN that the **AMB-64** lode mining claim has been located by
ARIZONA LITHIUM RESOURCES, LTD.
1 N CENTRAL AVE STE 1200 PHOENIX, AZ 85004

The general course of this claim is **North-South** and it is situated in **Maricopa** County, Arizona. The claim is **1500** feet in length and **600** feet in width. This claim runs from the location monument on which this location notice is posted approximately **20** feet in a **South** direction to the **South** end line and **1480** feet in a **North** direction to the **North** end line. This claim is marked by six monuments, one at each corner and one at the center of each end line of the claim.

The location monument on which this notice is posted is situated within **Section 8, T6N, R4W**, Gila Salt River Base and Meridian, Arizona and this claim encompasses portions of the following quarter section(s): **NW1/4 and SW1/4, section 8, T6N, R4W**, Gila Salt River Base Meridian, Arizona. The locality of this claim with reference to some natural object or permanent monument and additional information (if any) concerning its locality are as follows: Northeast corner of claim is **7,380** feet East and **3,765** feet North from the Southwest corner of **section 7, T6N, R4W, GSRB&M**.

DATED AND POSTED on the ground this 6 day of August, 2018
Agent:

Travis Snider
[Signature]

PHOENIX, ARIZONA

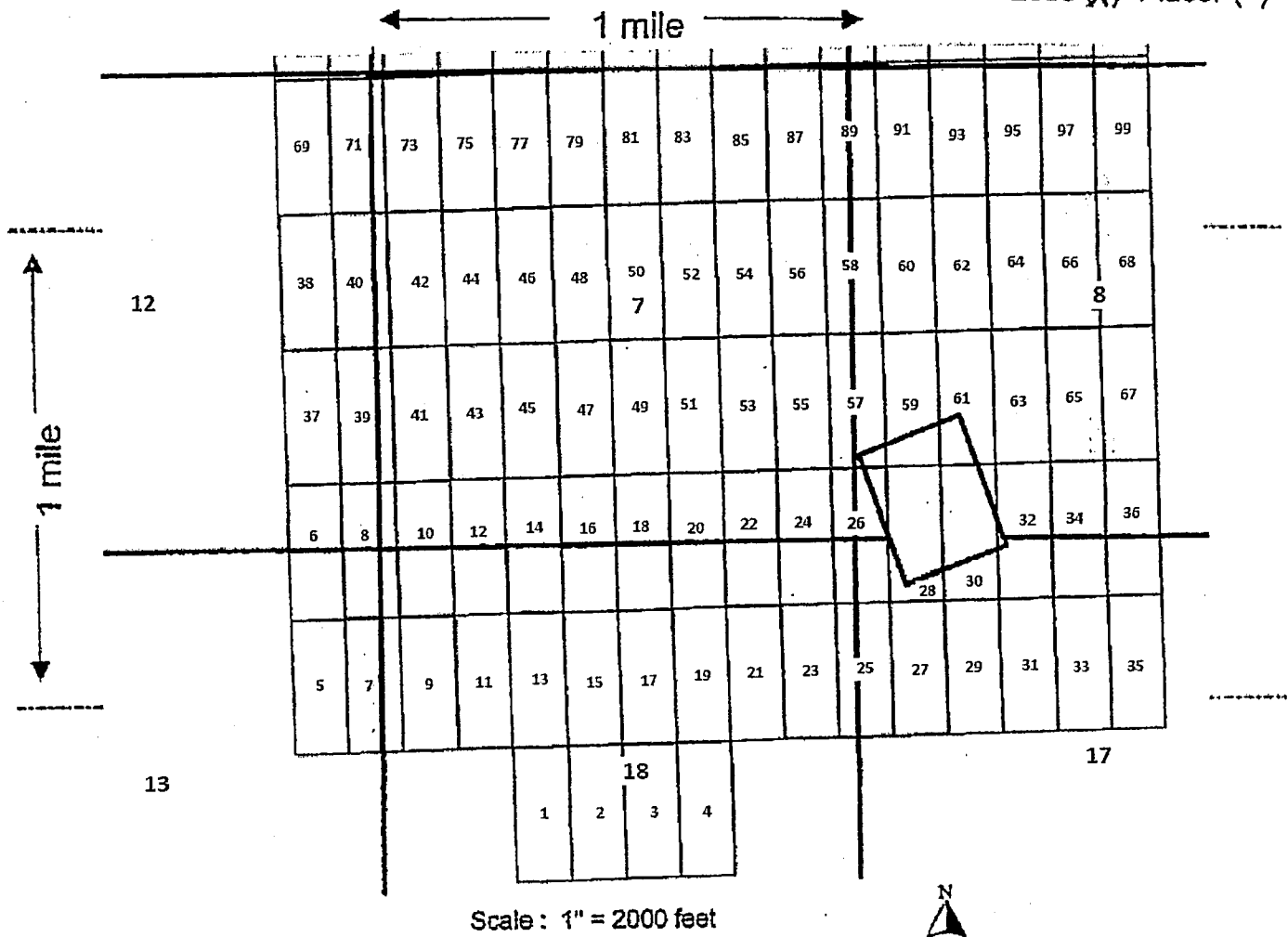
2018 AUG 15 A 11:57

RECEIVED
BLM AZ STATE OFFICE

AMC452058

MINING CLAIM MAP

Lode (X) Placer ()



1. The above map depicts the AMB--64 mining claim, which is located in Section (s) 8, Township 6 N, Range 4 W, Gila and Salt River Base and Meridian, Maricopa County, Arizona.

2. The type of corner and location monuments used are as follows: 5 p.f. wood 2'x2's

3. The bearings and distances in degrees and feet between claim corners are as depicted on the map.

Form MCF100a
Revised July 2005

This form is available from the Arizona Department of Mines & Mineral Resources and may be reproduced.

LOCATION NOTICE FOR LODE MINING CLAIM

NOTICE IS HEREBY GIVEN that the **AMB-65** lode mining claim has been located by

ARIZONA LITHIUM RESOURCES, LTD.
1 N CENTRAL AVE STE 1200 PHOENIX, AZ 85004

The general course of this claim is **North-South** and it is situated in **Maricopa** County, Arizona. The claim is **1500** feet in length and **600** feet in width. This claim runs from the location monument on which this location notice is posted approximately **20** feet in a **North** direction to the **North** end line and **1480** feet in a **South** direction to the **South** end line. This claim is marked by six monuments, one at each corner and one at the center of each end line of the claim.

The location monument on which this notice is posted is situated within **Section 8, T6N, R4W**, Gila Salt River Base and Meridian, Arizona and this claim encompasses portions of the following quarter section(s): **SW1/4 and SE1/4, section 8, T6N, R4W**, Gila Salt River Base Meridian, Arizona. The locality of this claim with reference to some natural object or permanent monument and additional information (if any) concerning its locality are as follows: Northeast corner of claim is **7,980** feet East and **2,265** feet North from the Southwest corner of **section 7, T6N, R4W, GSRB&M**.

DATED AND POSTED on the ground this 6 day of August, 2018

Agent:

Travis Snider
[Signature]

PHOENIX, ARIZONA

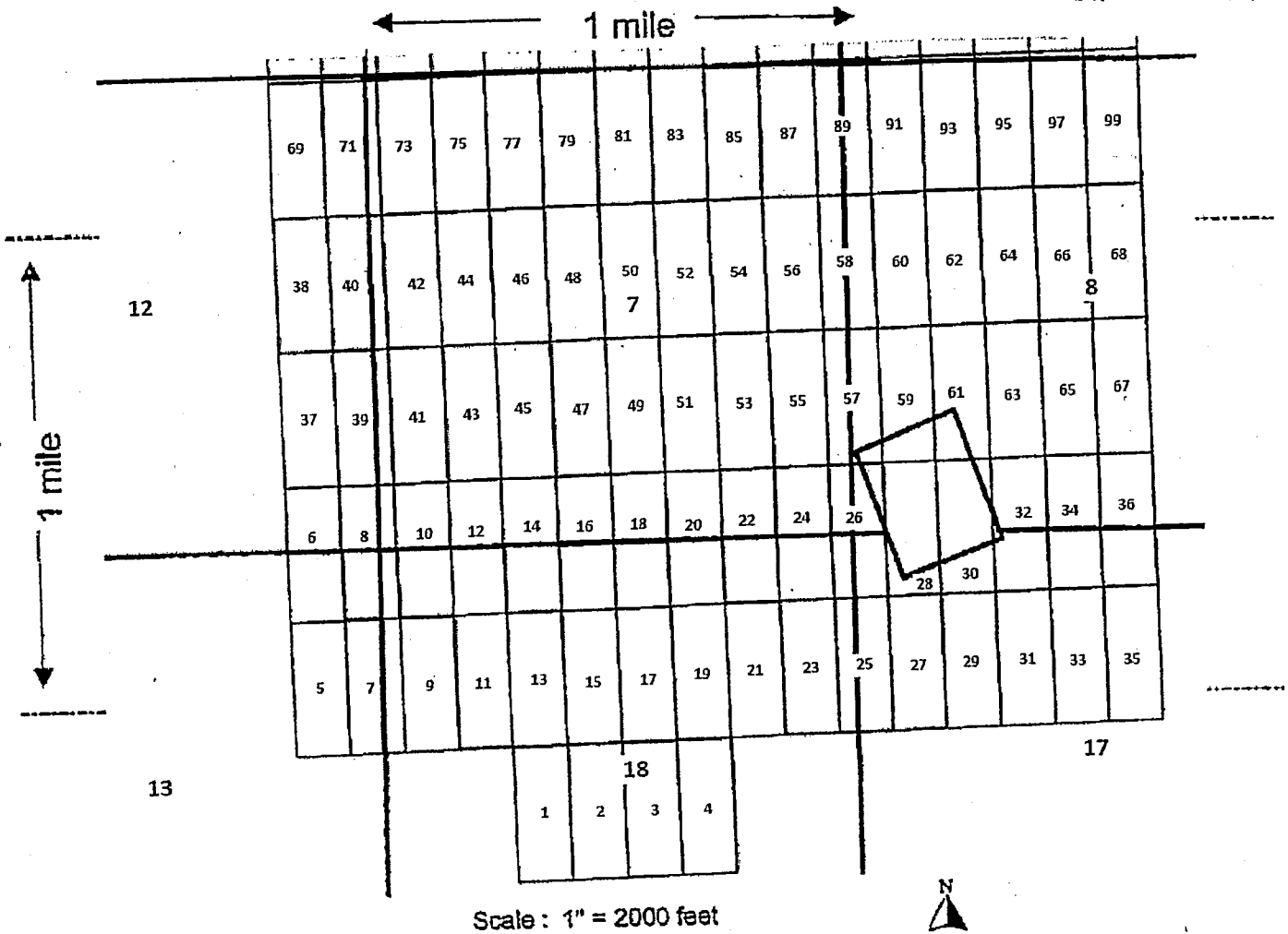
2018 AUG 15 A 11:57

RECEIVED
BLM AZ STATE OFFICE

ANCL452059

MINING CLAIM MAP

Lode (X) Placer ()



Scale : 1" = 2000 feet



1. The above map depicts the AMB--65 mining claim, which is located in Section (s) 8, Township 6 N, Range 4 W, Gila and Salt River Base and Meridian, Maricopa County, Arizona.
2. The type of corner and location monuments used are as follows: 5 ft wood 2"x2"s
3. The bearings and distances in degrees and feet between claim corners are as depicted on the map.

Form MCF100a
Revised July 2005

This form is available from the Arizona Department of Mines & Mineral Resources and may be reproduced.

LOCATION NOTICE FOR LODE MINING CLAIM

NOTICE IS HEREBY GIVEN that the **AMB-66** lode mining claim has been located by
ARIZONA LITHIUM RESOURCES, LTD.
1 N CENTRAL AVE STE 1200 PHOENIX, AZ 85004

The general course of this claim is **North-South** and it is situated in **Maricopa** County, Arizona. The claim is **1500** feet in length and **600** feet in width. This claim runs from the location monument on which this location notice is posted approximately **20** feet in a **South** direction to the **South** end line and **1480** feet in a **North** direction to the **North** end line. This claim is marked by six monuments, one at each corner and one at the center of each end line of the claim.

The location monument on which this notice is posted is situated within **Section 8, T6N, R4W**, Gila Salt River Base and Meridian, Arizona and this claim encompasses portions of the following quarter section(s): **All, section 8, T6N, R4W**, Gila Salt River Base Meridian, Arizona. The locality of this claim with reference to some natural object or permanent monument and additional information (if any) concerning its locality are as follows: Northeast corner of claim is **7,980** feet East and **3,765** feet North from the Southwest corner of **section 7, T6N, R4W, GSRB&M**.

DATED AND POSTED on the ground this 6 day of August, 2018

Agent:

Travis Snider
[Signature]

PHOENIX, ARIZONA

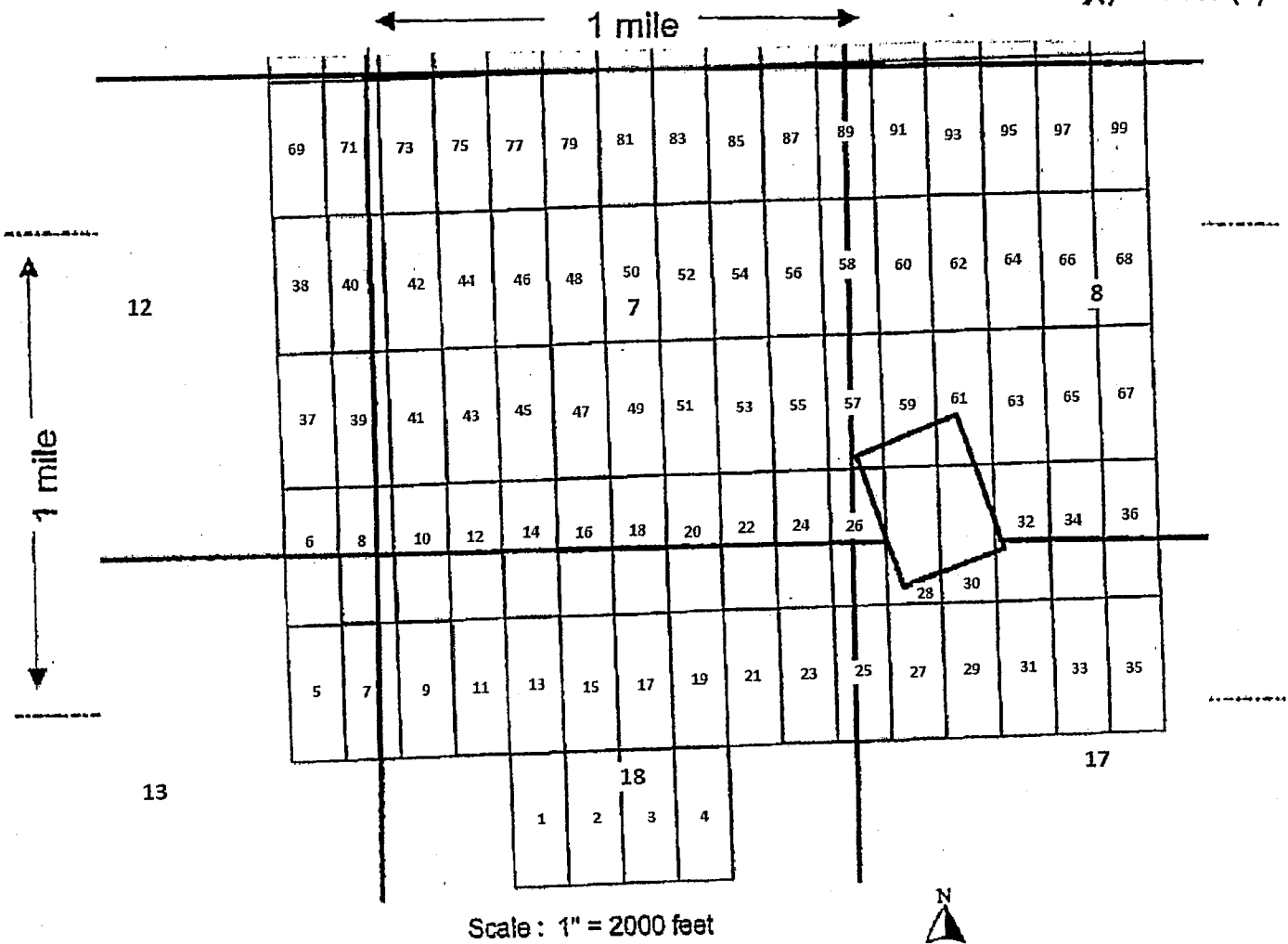
2018 AUG 15 A 11: 57

RECEIVED
BLM AZ STATE OFFICE

AMC452060

MINING CLAIM MAP

Lode (X) Placer ()



1. The above map depicts the AMB-66 mining claim, which is located in Section (s) 8, Township 6 N, Range 4 W, Gila and Salt River Base and Meridian, Maricopa County, Arizona.

2. The type of corner and location monuments used are as follows: 5 ft wood 2"x2"s

3. The bearings and distances in degrees and feet between claim corners are as depicted on the map.

Form MCF100a
Revised July 2005

This form is available from the Arizona Department of Mines & Mineral Resources and may be reproduced.

LOCATION NOTICE FOR LODE MINING CLAIM

NOTICE IS HEREBY GIVEN that the **AMB-71** lode mining claim has been located by
ARIZONA LITHIUM RESOURCES, LTD.
1 N CENTRAL AVE STE 1200 PHOENIX, AZ 85004

The general course of this claim is **North-South** and it is situated in **Maricopa** County, Arizona. The claim is **1500** feet in length and **600** feet in width. This claim runs from the location monument on which this location notice is posted approximately **20** feet in a **North** direction to the **North** end line and **1480** feet in a **South** direction to the **South** end line. This claim is marked by six monuments, one at each corner and one at the center of each end line of the claim.

The location monument on which this notice is posted is situated within **Section 12, T6N, R5W**, Gila Salt River Base and Meridian, Arizona and this claim encompasses portions of the following quarter section(s): **NE1/4, section 12, T6N, R5W** and **NW1/4, section 7, T6N, R4W**, Gila Salt River Base Meridian, Arizona. The locality of this claim with reference to some natural object or permanent monument and additional information (if any) concerning its locality are as follows: Northeast corner of claim is **180** feet East and **5,265** feet North from the Southwest corner of **section 7, T6N, R4W, GSRB&M**.

DATED AND POSTED on the ground this 6 day of August, 2018

Agent:

Travis Snider
[Signature]

PHOENIX, ARIZONA

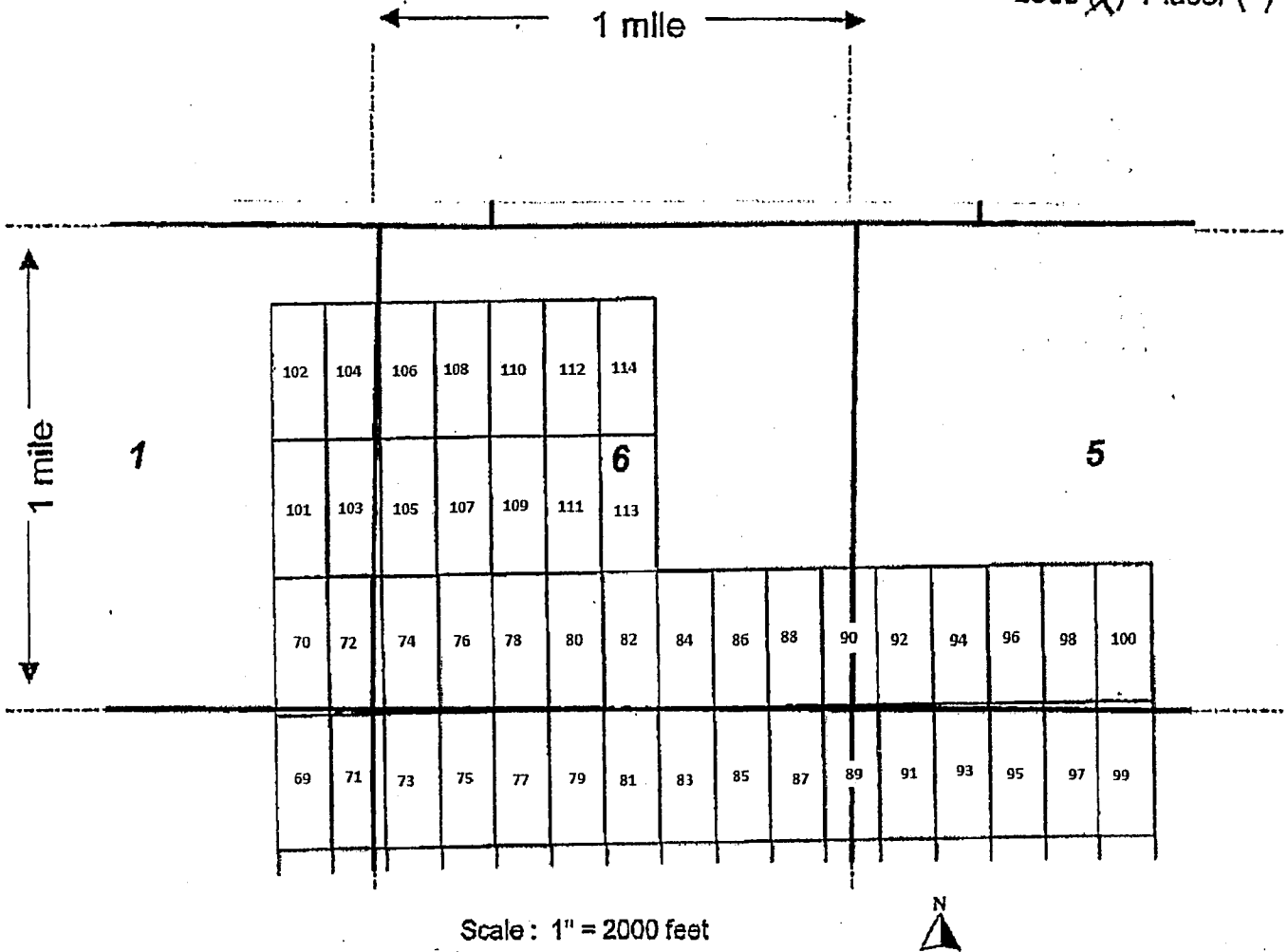
2018 AUG 15 A 11: 57

RECEIVED
BLM AZ STATE OFFICE

AMC452061

MINING CLAIM MAP

Lode Placer ()



1. The above map depicts the AMB-71 mining claim, which is located in Section (s) $\frac{12}{7}$, Township 6 N, Range $\frac{5}{4}$ W, Gila and Salt River Base and Meridian, MARICOPA County, Arizona.

2. The type of corner and location monuments used are as follows: 5 ft wood 2x2 s

3. The bearings and distances in degrees and feet between claim corners are as depicted on the map.

Form MCF100a
Revised July 2005

This form is available from the Arizona Department of Mines & Mineral Resources and may be reproduced.

LOCATION NOTICE FOR LODE MINING CLAIM

NOTICE IS HEREBY GIVEN that the **AMB-72** lode mining claim has been located by
ARIZONA LITHIUM RESOURCES, LTD.
1 N CENTRAL AVE STE 1200 PHOENIX, AZ 85004

The general course of this claim is **North-South** and it is situated in **Maricopa** County, Arizona. The claim is **1500** feet in length and **600** feet in width. This claim runs from the location monument on which this location notice is posted approximately **20** feet in a **South** direction to the **South** end line and **1480** feet in a **North** direction to the **North** end line. This claim is marked by six monuments, one at each corner and one at the center of each end line of the claim.

The location monument on which this notice is posted is situated within **Section 1, T6N, R5W**, Gila Salt River Base and Meridian, Arizona and this claim encompasses portions of the following quarter section(s): **SE1/4, section 1, T6N, R5W, and SW1/4, section 6, T6N, R4W**, Gila Salt River Base Meridian, Arizona. The locality of this claim with reference to some natural object or permanent monument and additional information (if any) concerning its locality are as follows: Northeast corner of claim is **180** feet East and **6,765** feet North from the Southwest corner of **section 7, T6N, R4W, GSRB&M**.

DATED AND POSTED on the ground this 6 day of August, 2018

Agent:

Travis Saider
[Signature]

PHOENIX ARIZONA

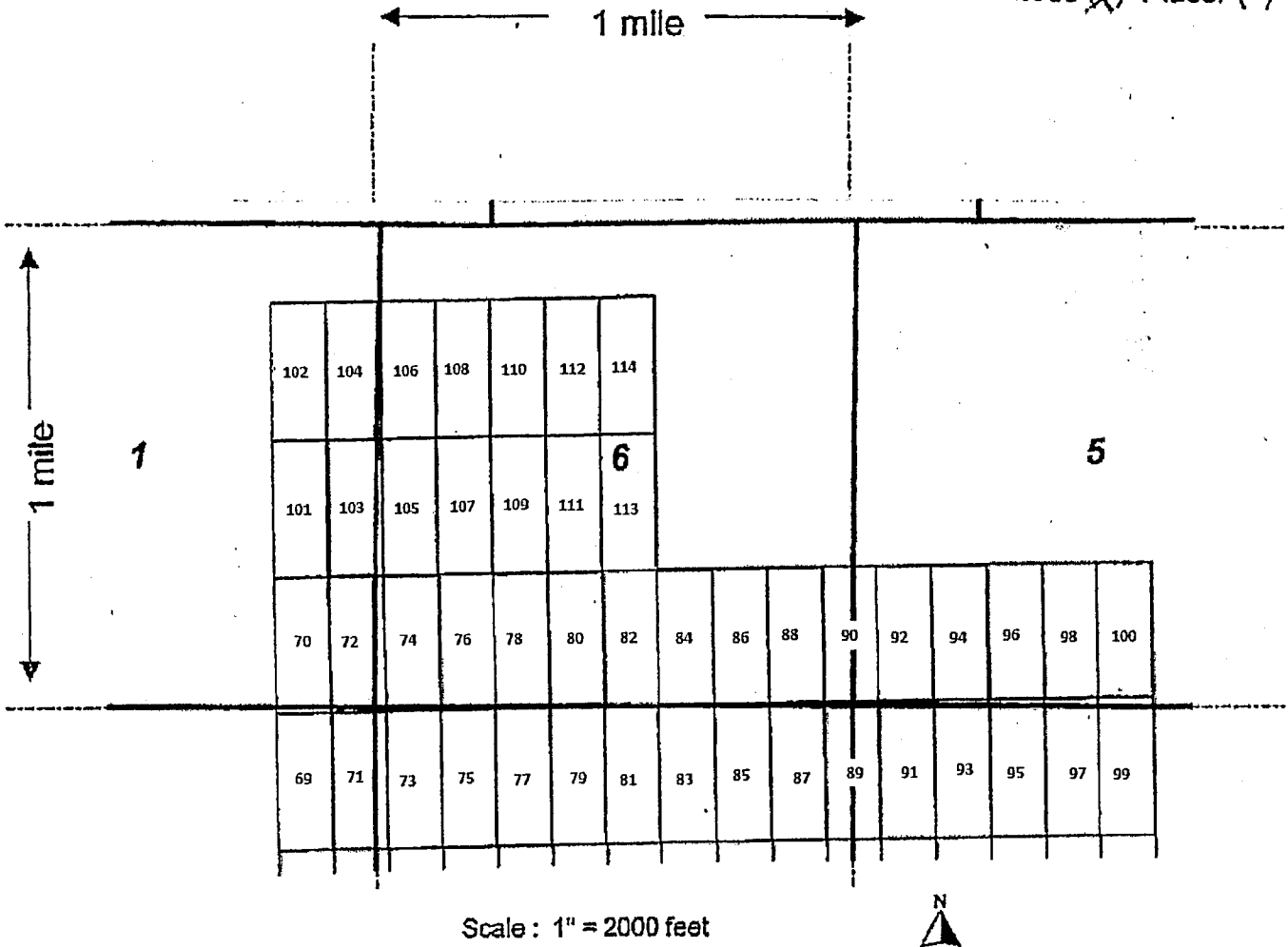
2018 AUG 15 A 11: 57

RECEIVED
BLM AZ STATE OFFICE

AHC452062

MINING CLAIM MAP

Lode Placer ()



1. The above map depicts the AMB-72 mining claim, which is located in Section (s) 6, Township 6 N, Range 5 W, Gila and Salt River Base and Meridian, MARICOPA County, Arizona.

2. The type of corner and location monuments used are as follows: 5 ft wood 2x2 s

3. The bearings and distances in degrees and feet between claim corners are as depicted on the map.

Form MCF100a
Revised July 2005

This form is available from the Arizona Department of Mines & Mineral Resources and may be reproduced.

LOCATION NOTICE FOR LODE MINING CLAIM

NOTICE IS HEREBY GIVEN that the **AMB-73** lode mining claim has been located by
ARIZONA LITHIUM RESOURCES, LTD.
1 N CENTRAL AVE STE 1200 PHOENIX, AZ 85004

The general course of this claim is **North-South** and it is situated in **Maricopa** County, Arizona. The claim is **1500** feet in length and **600** feet in width. This claim runs from the location monument on which this location notice is posted approximately **20** feet in a **North** direction to the **North** end line and **1480** feet in a **South** direction to the **South** end line. This claim is marked by six monuments, one at each corner and one at the center of each end line of the claim.

The location monument on which this notice is posted is situated within **Section 7, T6N, R4W**, Gila Salt River Base and Meridian, Arizona and this claim encompasses portions of the following quarter section(s): **NW1/4, section 7, T6N, R4W**, Gila Salt River Base Meridian, Arizona. The locality of this claim with reference to some natural object or permanent monument and additional information (if any) concerning its locality are as follows: Northeast corner of claim is **780** feet East and **5,265** feet North from the Southwest corner of **section 7, T6N, R4W, GSRB&M**.

DATED AND POSTED on the ground this 6 day of August, 2018

Agent:

Travis Snider
[Signature]

PHOENIX, ARIZONA

2018 AUG 15 A 11:58

RECEIVED
BLM AZ STATE OFFICE

ANCL452063

LOCATION NOTICE FOR LODE MINING CLAIM

NOTICE IS HEREBY GIVEN that the **AMB-74** lode mining claim has been located by
ARIZONA LITHIUM RESOURCES, LTD.
1 N CENTRAL AVE STE 1200 PHOENIX, AZ 85004

The general course of this claim is **North-South** and it is situated in **Maricopa** County, Arizona. The claim is **1500** feet in length and **600** feet in width. This claim runs from the location monument on which this location notice is posted approximately **20** feet in a **South** direction to the **South** end line and **1480** feet in a **North** direction to the **North** end line. This claim is marked by six monuments, one at each corner and one at the center of each end line of the claim.

The location monument on which this notice is posted is situated within **Section 6, T6N, R4W**, Gila Salt River Base and Meridian, Arizona and this claim encompasses portions of the following quarter section(s): **SW1/4, section 6, T6N, R4W**, Gila Salt River Base Meridian, Arizona. The locality of this claim with reference to some natural object or permanent monument and additional information (if any) concerning its locality are as follows: Northeast corner of claim is **780** feet East and **6,765** feet North from the Southwest corner of **section 7, T6N, R4W, GSRB&M**.

DATED AND POSTED on the ground this 6 day of August, 2018

Agent:

Travis Snider
[Signature]

PHOENIX, ARIZONA

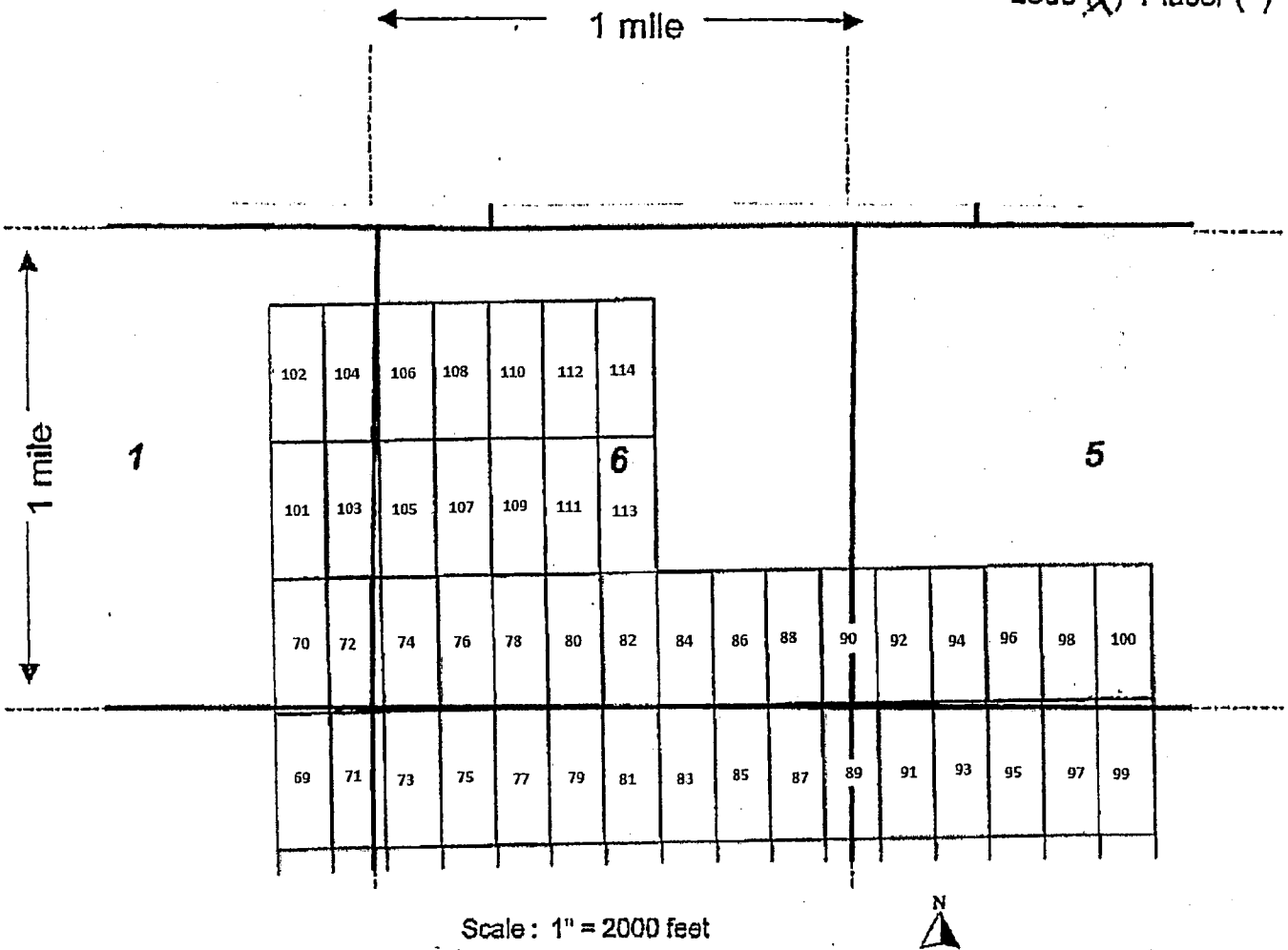
2018 AUG 15 A 11:58

RECEIVED
BLM AZ STATE OFFICE

AMC 452064

MINING CLAIM MAP

Lode Placer ()



1. The above map depicts the AMB-74 mining claim, which is located in Section (s) 6, Township 6 N, Range 4 W, Gila and Salt River Base and Meridian, MARICOPA County, Arizona.

2. The type of corner and location monuments used are as follows: 5 ft wood 2x2 s

3. The bearings and distances in degrees and feet between claim corners are as depicted on the map.

Form MCF100a
Revised July 2005

LOCATION NOTICE FOR LODE MINING CLAIM

NOTICE IS HEREBY GIVEN that the **AMB-75** lode mining claim has been located by
ARIZONA LITHIUM RESOURCES, LTD.
1 N CENTRAL AVE STE 1200 PHOENIX, AZ 85004

The general course of this claim is **North-South** and it is situated in **Maricopa** County, Arizona. The claim is **1500** feet in length and **600** feet in width. This claim runs from the location monument on which this location notice is posted approximately **20** feet in a **North** direction to the **North** end line and **1480** feet in a **South** direction to the **South** end line. This claim is marked by six monuments, one at each corner and one at the center of each end line of the claim.

The location monument on which this notice is posted is situated within **Section 7, T6N, R4W**, Gila Salt River Base and Meridian, Arizona and this claim encompasses portions of the following quarter section(s): **NW1/4, section 7, T6N, R4W**, Gila Salt River Base Meridian, Arizona. The locality of this claim with reference to some natural object or permanent monument and additional information (if any) concerning its locality are as follows: Northeast corner of claim is **1,380** feet East and **5,265** feet North from the Southwest corner of section **7, T6N, R4W, GSRB&M**.

DATED AND POSTED on the ground this 6 day of August, 2018

Agent:

Travis Snider
[Signature]

PHOENIX, ARIZONA

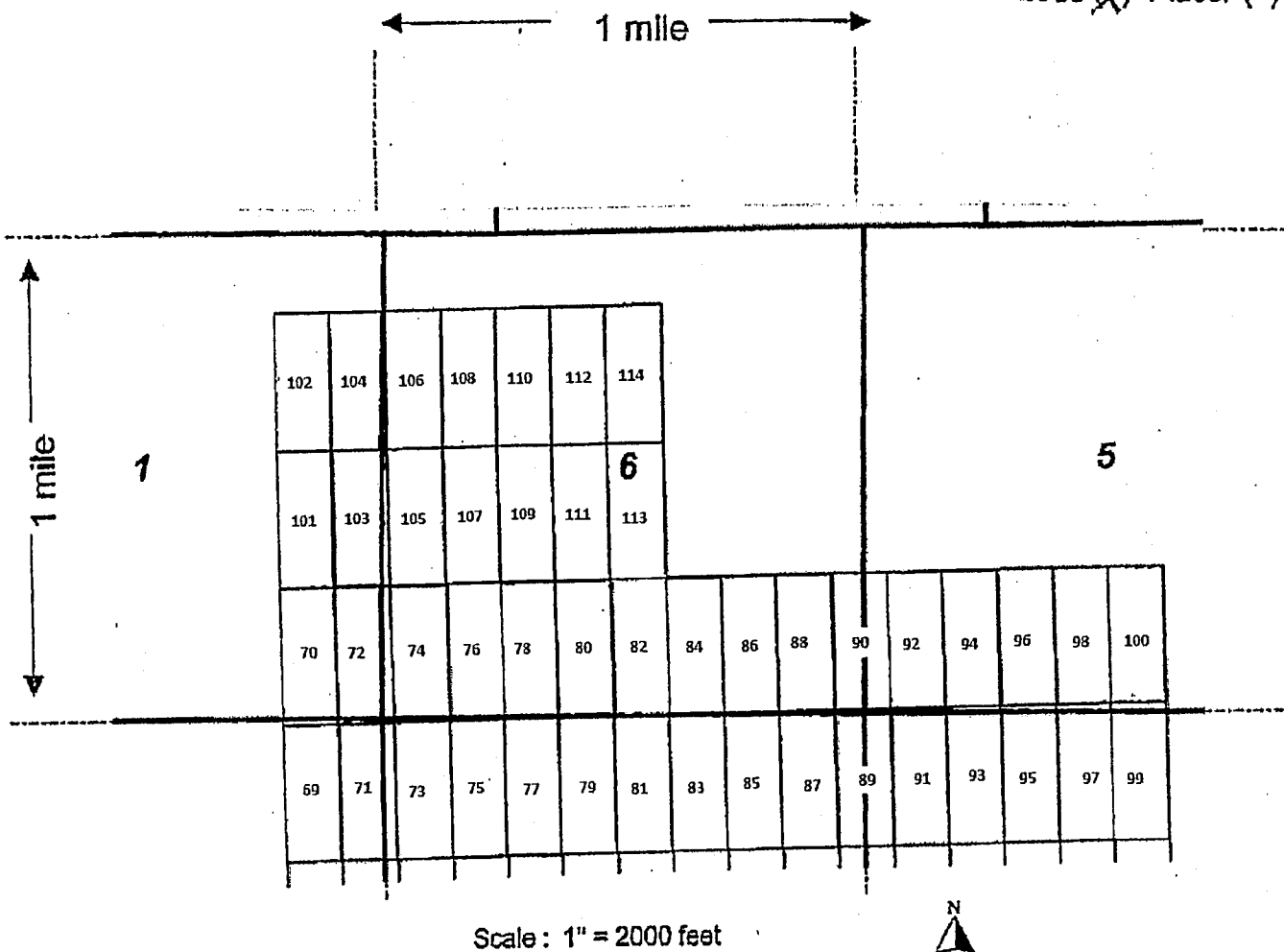
2018 AUG 15 A 11:58

RECEIVED
BLM AZ STATE OFFICE

AMC452065

MINING CLAIM MAP

Lode (X) Placer ()



1. The above map depicts the AMB-75 mining claim, which is located in Section (s) 7, Township 6 N, Range 4 W, Gila and Salt River Base and Meridian, MARICOPA County, Arizona.

2. The type of corner and location monuments used are as follows: 5 ft wood 2x2 s

3. The bearings and distances in degrees and feet between claim corners are as depicted on the map.

Form MCF100a
Revised July 2005

LOCATION NOTICE FOR LODE MINING CLAIM

NOTICE IS HEREBY GIVEN that the **AMB-76** lode mining claim has been located by
ARIZONA LITHIUM RESOURCES, LTD.
1 N CENTRAL AVE STE 1200 PHOENIX, AZ 85004

The general course of this claim is **North-South** and it is situated in **Maricopa** County, Arizona. The claim is **1500** feet in length and **600** feet in width. This claim runs from the location monument on which this location notice is posted approximately **20** feet in a **South** direction to the **South** end line and **1480** feet in a **North** direction to the **North** end line. This claim is marked by six monuments, one at each corner and one at the center of each end line of the claim.

The location monument on which this notice is posted is situated within **Section 6, T6N, R4W**, Gila Salt River Base and Meridian, Arizona and this claim encompasses portions of the following quarter section(s): **SW1/4, section 6, T6N, R4W**, Gila Salt River Base Meridian, Arizona. The locality of this claim with reference to some natural object or permanent monument and additional information (if any) concerning its locality are as follows: Northeast corner of claim is **1,380** feet East and **6,765** feet North from the Southwest corner of **section 7, T6N, R4W, GSRB&M**.

DATED AND POSTED on the ground this 6 day of August, 2018

Agent:

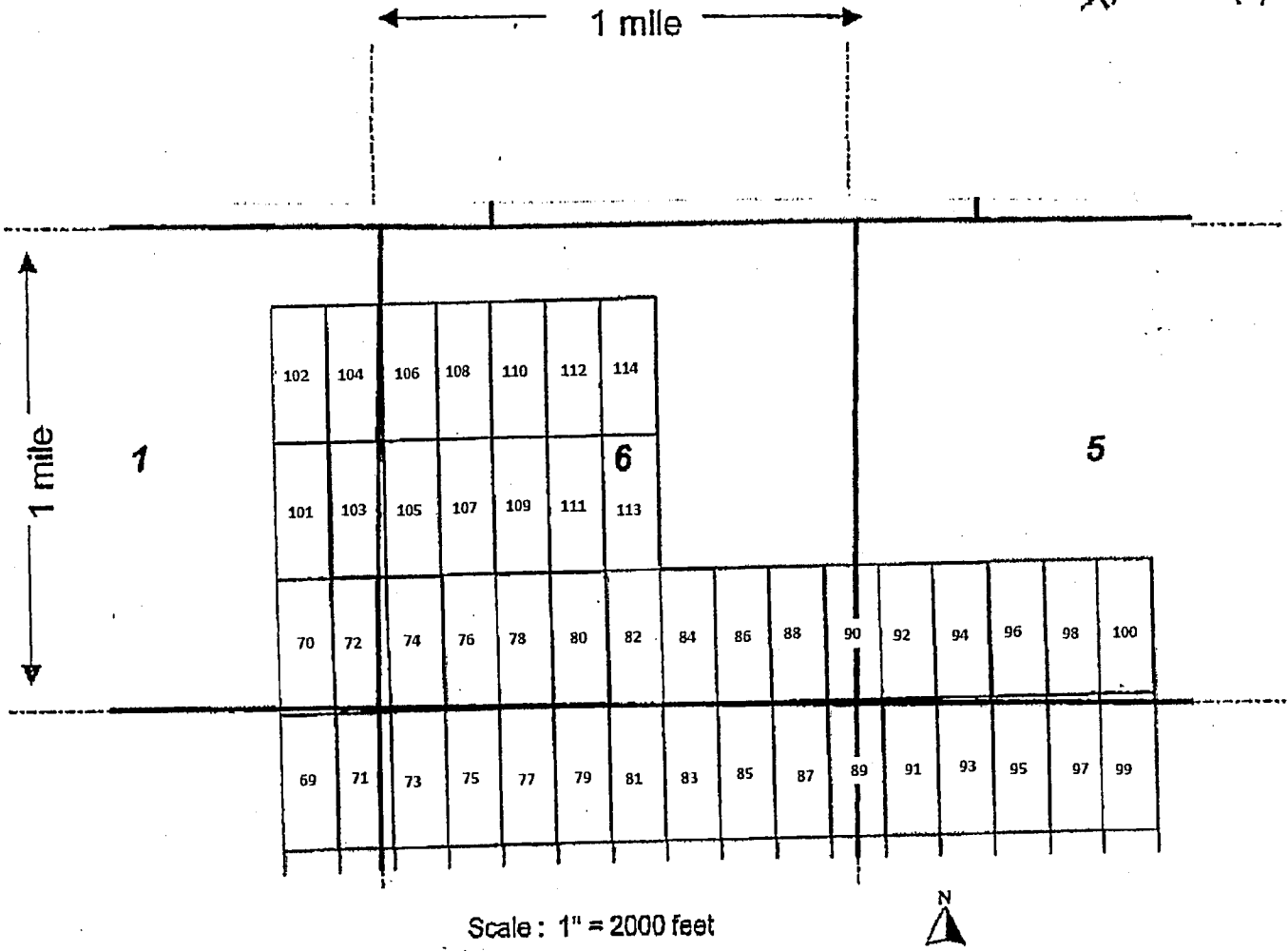
Travis Snyder
[Signature]

RECEIVED
BLM AZ STATE OFFICE
2018 AUG 15 A 11:58
PHOENIX, ARIZONA

ANCH52066

MINING CLAIM MAP

Lode Placer ()



1. The above map depicts the AMB-76 mining claim, which is located in Section (s) 6, Township 6 N, Range 4 W, Gila and Salt River Base and Meridian, MARICOPA County, Arizona.

2. The type of corner and location monuments used are as follows: 5 ft wood 2x2 s

3. The bearings and distances in degrees and feet between claim corners are as depicted on the map.

Form MCF100a
Revised July 2005

LOCATION NOTICE FOR LODE MINING CLAIM

NOTICE IS HEREBY GIVEN that the AMB-77 lode mining claim has been located by
ARIZONA LITHIUM RESOURCES, LTD.
1 N CENTRAL AVE STE 1200 PHOENIX, AZ 85004

The general course of this claim is **North-South** and it is situated in **Maricopa** County, Arizona. The claim is **1500** feet in length and **600** feet in width. This claim runs from the location monument on which this location notice is posted approximately **20** feet in a **North** direction to the **North** end line and **1480** feet in a **South** direction to the **South** end line. This claim is marked by six monuments, one at each corner and one at the center of each end line of the claim.

The location monument on which this notice is posted is situated within **Section 7, T6N, R4W**, Gila Salt River Base and Meridian, Arizona and this claim encompasses portions of the following quarter section(s): **NW1/4, section 7, T6N, R4W**, Gila Salt River Base Meridian, Arizona. The locality of this claim with reference to some natural object or permanent monument and additional information (if any) concerning its locality are as follows: Northeast corner of claim is **1,980** feet East and **5,265** feet North from the Southwest corner of **section 7, T6N, R4W, GSRB&M**.

DATED AND POSTED on the ground this 6 day of August, 2018

Agent:

Travis Snider
[Signature]

PHOENIX, ARIZONA

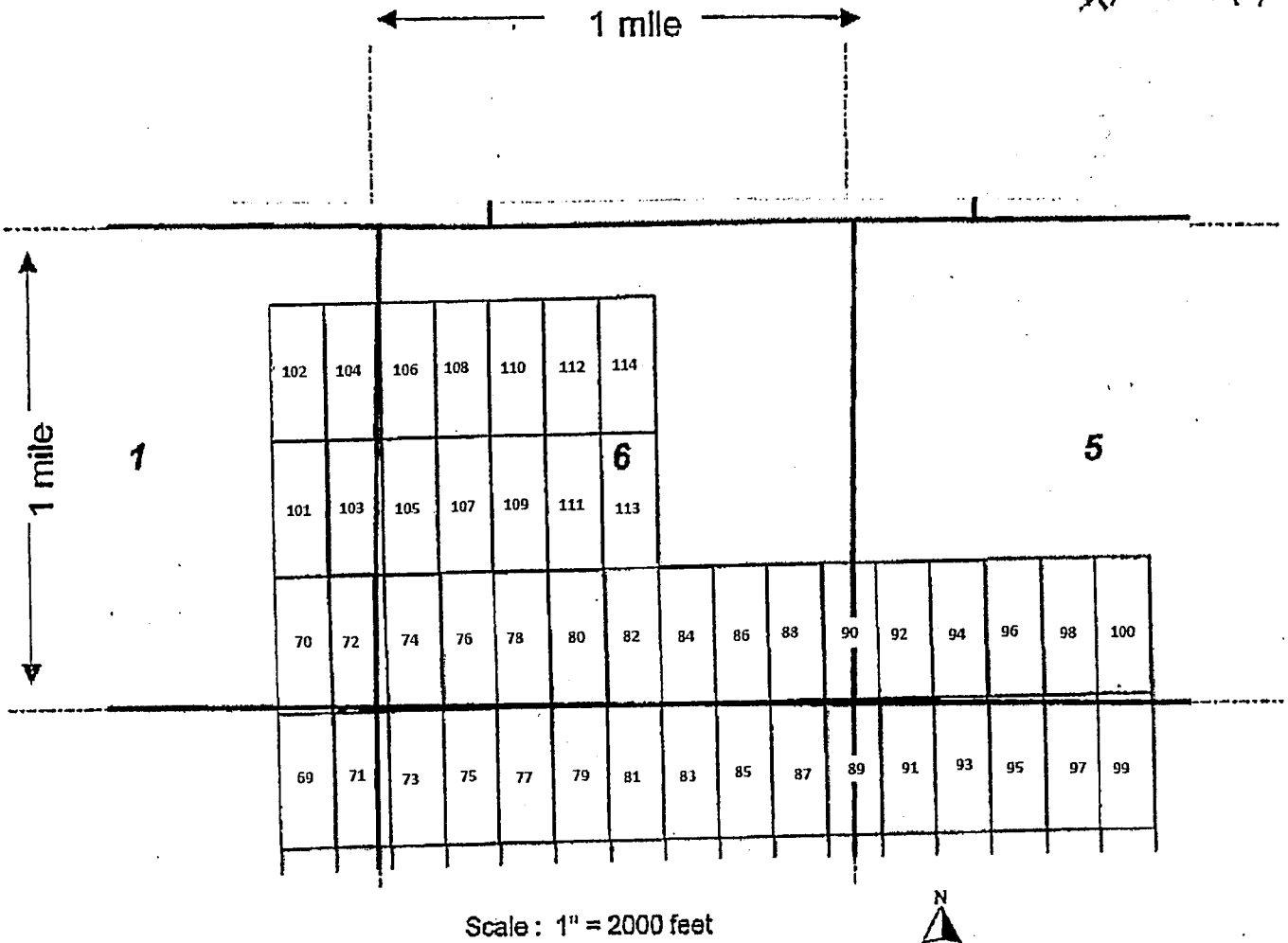
2018 AUG 15 A 11:58

RECEIVED
BLM AZ STATE OFFICE

AMC452067

MINING CLAIM MAP

Lode (X) Placer ()



1. The above map depicts the AMB-77 mining claim, which is located in Section (s) 7, Township 6 N, Range 4 W, Gila and Salt River Base and Meridian, Mari Copra County, Arizona.

2. The type of corner and location monuments used are as follows: 5 ft wood 2x2 s

3. The bearings and distances in degrees and feet between claim corners are as depicted on the map.

Form MCF100a
Revised July 2005

This form is available from the Arizona Department of Mines & Mineral Resources and may be reproduced.

LOCATION NOTICE FOR LODE MINING CLAIM

NOTICE IS HEREBY GIVEN that the **AMB-78** lode mining claim has been located by
ARIZONA LITHIUM RESOURCES, LTD.
1 N CENTRAL AVE STE 1200 PHOENIX, AZ 85004

The general course of this claim is **North-South** and it is situated in **Maricopa** County, Arizona. The claim is **1500** feet in length and **600** feet in width. This claim runs from the location monument on which this location notice is posted approximately **20** feet in a **South** direction to the **South** end line and **1480** feet in a **North** direction to the **North** end line. This claim is marked by six monuments, one at each corner and one at the center of each end line of the claim.

The location monument on which this notice is posted is situated within **Section 6, T6N, R4W**, Gila Salt River Base and Meridian, Arizona and this claim encompasses portions of the following quarter section(s): **SW1/4, section 6, T6N, R4W**, Gila Salt River Base Meridian, Arizona. The locality of this claim with reference to some natural object or permanent monument and additional information (if any) concerning its locality are as follows: Northeast corner of claim is **1,980** feet East and **6,765** feet North from the Southwest corner of **section 7, T6N, R4W, GSRB&M**.

DATED AND POSTED on the ground this 6 day of August, 2018

Agent:

Travis Snider
[Signature]

PHOENIX, ARIZONA

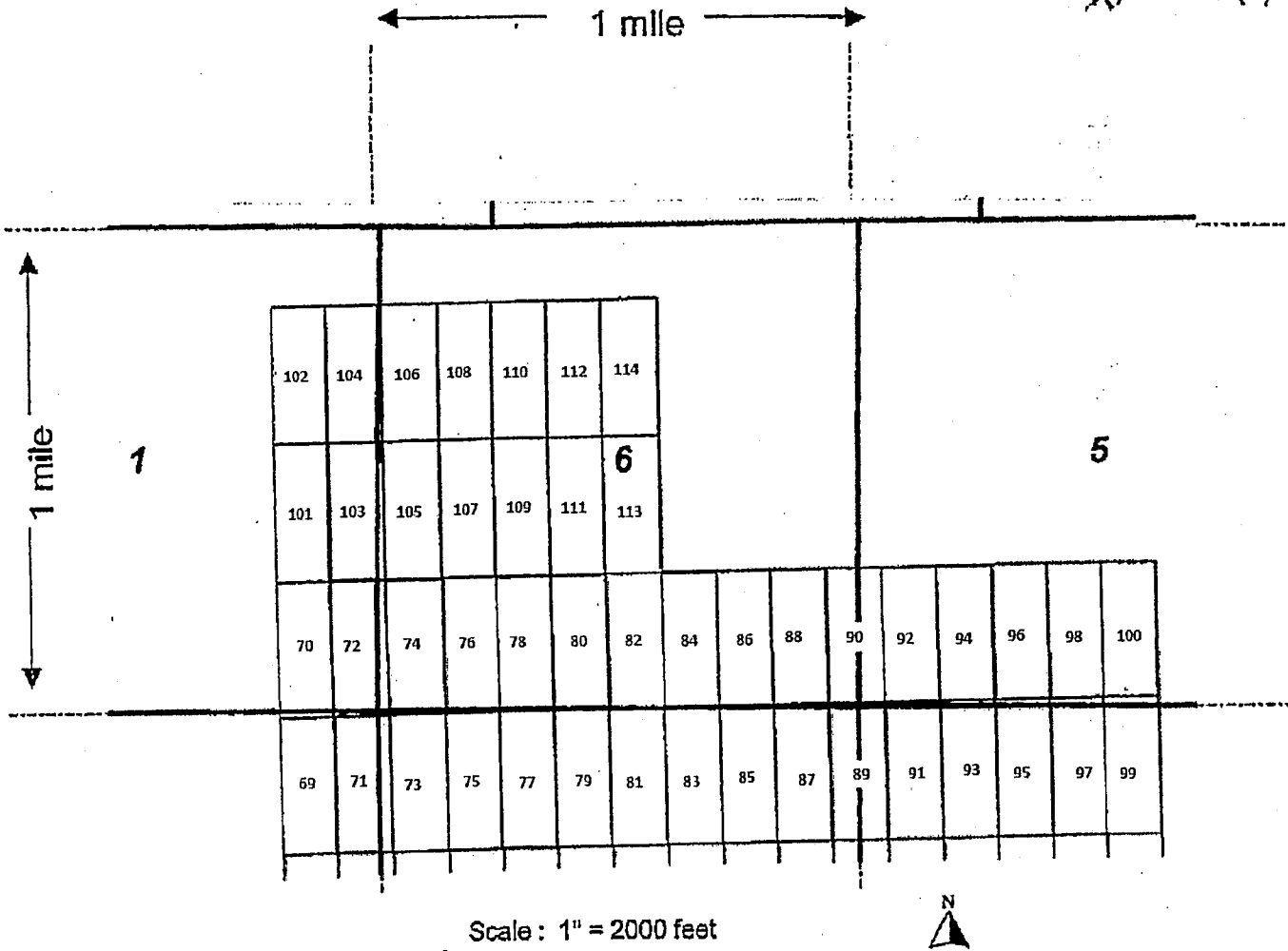
2018 AUG 15 A 11:58

RECEIVED
BLM AZ STATE OFFICE

AHC452068

MINING CLAIM MAP

Lode Placer ()



1. The above map depicts the AMB-78 mining claim, which is located in Section (s) 6, Township 6 N, Range 4 W, Gila and Salt River Base and Meridian, MARICOPA County, Arizona.

2. The type of corner and location monuments used are as follows: 5 ft wood 2x2 s

3. The bearings and distances in degrees and feet between claim corners are as depicted on the map.

Form MCF100a
Revised July 2005

LOCATION NOTICE FOR LODE MINING CLAIM

NOTICE IS HEREBY GIVEN that the **AMB-79** lode mining claim has been located by
ARIZONA LITHIUM RESOURCES, LTD.
1 N CENTRAL AVE STE 1200 PHOENIX, AZ 85004

The general course of this claim is **North-South** and it is situated in **Maricopa** County, Arizona. The claim is **1500** feet in length and **600** feet in width. This claim runs from the location monument on which this location notice is posted approximately **20** feet in a **North** direction to the **North** end line and **1480** feet in a **South** direction to the **South** end line. This claim is marked by six monuments, one at each corner and one at the center of each end line of the claim.

The location monument on which this notice is posted is situated within **Section 7, T6N, R4W**, Gila Salt River Base and Meridian, Arizona and this claim encompasses portions of the following quarter section(s): **NW1/4, section 7, T6N, R4W**, Gila Salt River Base Meridian, Arizona. The locality of this claim with reference to some natural object or permanent monument and additional information (if any) concerning its locality are as follows: Northeast corner of claim is **2,580** feet East and **5,265** feet North from the Southwest corner of **section 7, T6N, R4W, GSRB&M**.

DATED AND POSTED on the ground this 6 day of August, 2018

Agent:

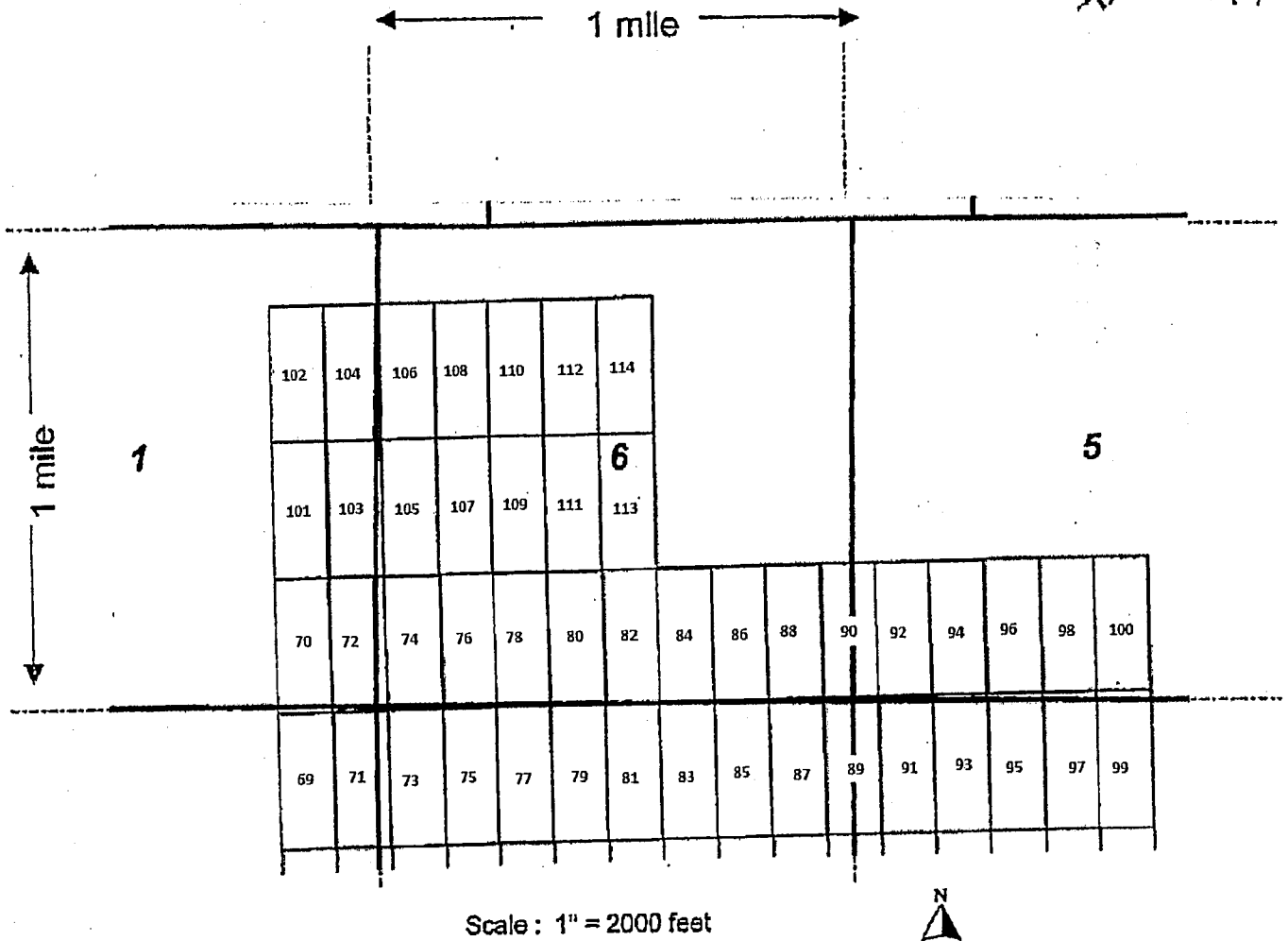
Troy's Snider
[Signature]

RECEIVED
BLM AZ STATE OFFICE
2018 AUG 15 A 11:58
PHOENIX, ARIZONA

ANCL452069

MINING CLAIM MAP

Lode (X) Placer ()



1. The above map depicts the AMB-79 mining claim, which is located in Section (s) 7, Township 6 N, Range 4 W, Gila and Salt River Base and Meridian, MARICOPA County, Arizona.

2. The type of corner and location monuments used are as follows: 5 ft wood 2x2 s

3. The bearings and distances in degrees and feet between claim corners are as depicted on the map.

Form MCF100a
Revised July 2005

This form is available from the Arizona Department of Mines & Mineral Resources and may be reproduced.

LOCATION NOTICE FOR LODE MINING CLAIM

NOTICE IS HEREBY GIVEN that the **AMB-80** lode mining claim has been located by
ARIZONA LITHIUM RESOURCES, LTD.
1 N CENTRAL AVE STE 1200 PHOENIX, AZ 85004

The general course of this claim is **North-South** and it is situated in **Maricopa** County, Arizona. The claim is **1500** feet in length and **600** feet in width. This claim runs from the location monument on which this location notice is posted approximately **20** feet in a **South** direction to the **South** end line and **1480** feet in a **North** direction to the **North** end line. This claim is marked by six monuments, one at each corner and one at the center of each end line of the claim.

The location monument on which this notice is posted is situated within **Section 6, T6N, R4W**, Gila Salt River Base and Meridian, Arizona and this claim encompasses portions of the following quarter section(s): **SW1/4, section 6, T6N, R4W**, Gila Salt River Base Meridian, Arizona. The locality of this claim with reference to some natural object or permanent monument and additional information (if any) concerning its locality are as follows: Northeast corner of claim is **2,580** feet East and **6,765** feet North from the Southwest corner of **section 7, T6N, R4W, GSRB&M**.

DATED AND POSTED on the ground this 6 day of August, 2018

Agent:

Travis Snider
[Signature]

PHOENIX, ARIZONA

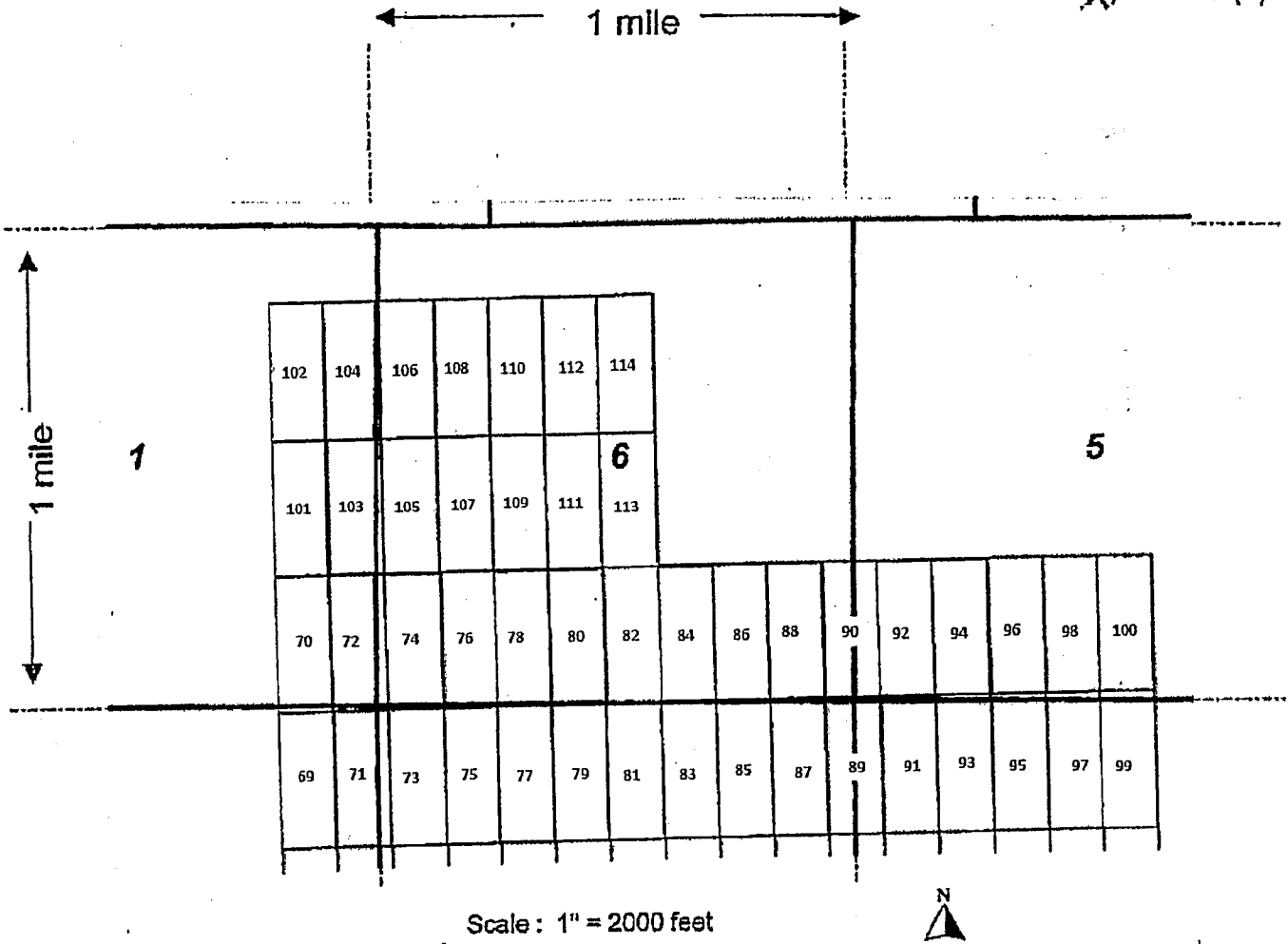
2018 AUG 15 A 11:58

RECEIVED
BLM AZ STATE OFFICE

AMC 452070

MINING CLAIM MAP

Lode (X) Placer ()



- The above map depicts the AMB-80 mining claim, which is located in Section (s) 6, Township 6 N, Range 4 W, Gila and Salt River Base and Meridian, Maricopa County, Arizona.
- The type of corner and location monuments used are as follows: 5 ft wood 2x2 s
- The bearings and distances in degrees and feet between claim corners are as depicted on the map.

Form MCF100a
Revised July 2005

This form is available from the Arizona Department of Mines & Mineral Resources and may be reproduced.

LOCATION NOTICE FOR LODE MINING CLAIM

NOTICE IS HEREBY GIVEN that the **AMB-81** lode mining claim has been located by

ARIZONA LITHIUM RESOURCES, LTD.
1 N CENTRAL AVE STE 1200 PHOENIX, AZ 85004

The general course of this claim is **North-South** and it is situated in **Maricopa** County, Arizona. The claim is **1500** feet in length and **600** feet in width. This claim runs from the location monument on which this location notice is posted approximately **20** feet in a **North** direction to the **North** end line and **1480** feet in a **South** direction to the **South** end line. This claim is marked by six monuments, one at each corner and one at the center of each end line of the claim.

The location monument on which this notice is posted is situated within **Section 6, T6N, R4W**, Gila Salt River Base and Meridian, Arizona and this claim encompasses portions of the following quarter section(s): **NE1/4 and NW1/4, section 7, and SE1/4 and SW1/4, section 6, T6N, R4W**, Gila Salt River Base Meridian, Arizona. The locality of this claim with reference to some natural object or permanent monument and additional information (if any) concerning its locality are as follows: Northeast corner of claim is **3,180** feet East and **5,265** feet North from the Southwest corner of **section 7, T6N, R4W, GSRB&M**.

DATED AND POSTED on the ground this 6 day of August, 2018

Agent:

Travis Snider
[Signature]

PHOENIX, ARIZONA

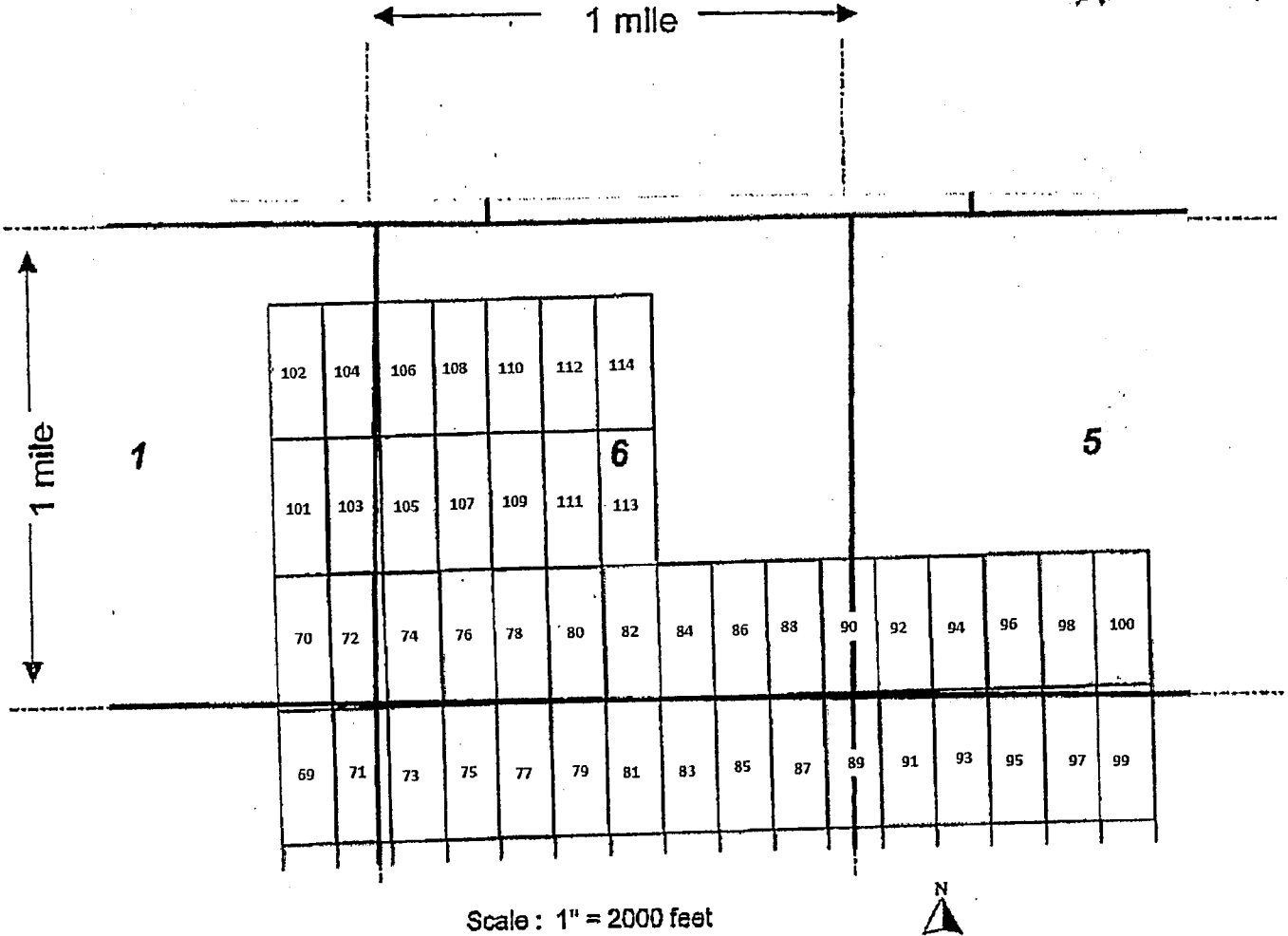
2018 AUG 15 A 11:58

RECEIVED
BLM AZ STATE OFFICE

AHC452071

MINING CLAIM MAP

Lode (X) Placer ()



1. The above map depicts the AMB-81 mining claim, which is located in Section (s) 7, Township 6 N, Range 4 W, Gila and Salt River Base and Meridian, Maricopa County, Arizona.

2. The type of corner and location monuments used are as follows: 5 ft wood 2x2 s

3. The bearings and distances in degrees and feet between claim corners are as depicted on the map.

Form MCF100a
Revised July 2005

LOCATION NOTICE FOR LODE MINING CLAIM

NOTICE IS HEREBY GIVEN that the **AMB-82** lode mining claim has been located by
ARIZONA LITHIUM RESOURCES, LTD.
1 N CENTRAL AVE STE 1200 PHOENIX, AZ 85004

The general course of this claim is **North-South** and it is situated in **Maricopa** County, Arizona. The claim is **1500** feet in length and **600** feet in width. This claim runs from the location monument on which this location notice is posted approximately **20** feet in a **South** direction to the **South** end line and **1480** feet in a **North** direction to the **North** end line. This claim is marked by six monuments, one at each corner and one at the center of each end line of the claim.

The location monument on which this notice is posted is situated within **Section 6, T6N, R4W**, Gila Salt River Base and Meridian, Arizona and this claim encompasses portions of the following quarter section(s): **SE1/4 and SW1/4, section 6, T6N, R4W**, Gila Salt River Base Meridian, Arizona. The locality of this claim with reference to some natural object or permanent monument and additional information (if any) concerning its locality are as follows: Northeast corner of claim is **3,180** feet East and **6,765** feet North from the Southwest corner of **section 7, T6N, R4W, GSRB&M**.

DATED AND POSTED on the ground this 6 day of August, 2018

Agent:

Travis Snider
[Signature]

RECEIVED
BLM AZ STATE OFFICE
2018 AUG 15 A 11:58
PHOENIX, ARIZONA

AHC452072

LOCATION NOTICE FOR LODE MINING CLAIM


NOTICE IS HEREBY GIVEN that the **AMB-83** lode mining claim has been located by
ARIZONA LITHIUM RESOURCES, LTD.
1 N CENTRAL AVE STE 1200 PHOENIX, AZ 85004

The general course of this claim is **North-South** and it is situated in **Maricopa** County, Arizona. The claim is **1500** feet in length and **600** feet in width. This claim runs from the location monument on which this location notice is posted approximately **20** feet in a **North** direction to the **North** end line and **1480** feet in a **South** direction to the **South** end line. This claim is marked by six monuments, one at each corner and one at the center of each end line of the claim.

The location monument on which this notice is posted is situated within **Section 6, T6N, R4W**, Gila Salt River Base and Meridian, Arizona and this claim encompasses portions of the following quarter section(s): **NE1/4, section 7, and SE1/4, section 6, T6N, R4W**, Gila Salt River Base Meridian, Arizona. The locality of this claim with reference to some natural object or permanent monument and additional information (if any) concerning its locality are as follows: Northeast corner of claim is **3,780** feet East and **5,265** feet North from the Southwest corner of **section 7, T6N, R4W, GSRB&M**.

DATED AND POSTED on the ground this 6 day of August, 2018

Agent:

Travis Snider


PHOENIX, ARIZONA

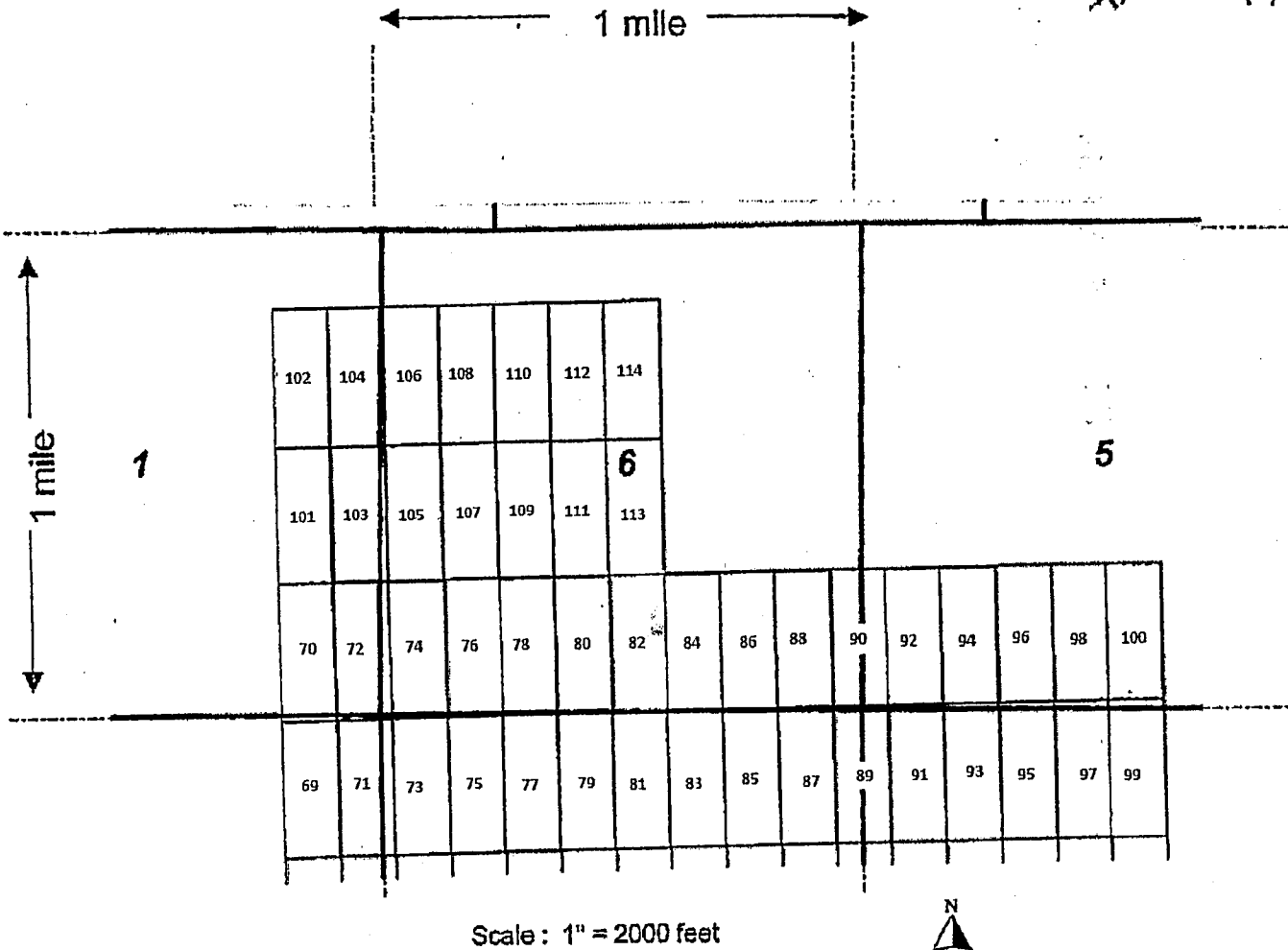
2018 AUG 15 A 11:59

RECEIVED
BLM AZ STATE OFFICE

AHC452013

MINING CLAIM MAP

Lode (X) Placer ()



1. The above map depicts the AMB-83 mining claim, which is located in Section (s) 7, Township 6 N, Range 4 W, Gila and Salt River Base and Meridian, Maricopa County, Arizona.

2. The type of corner and location monuments used are as follows: 5 ft wood 2x2 s

3. The bearings and distances in degrees and feet between claim corners are as depicted on the map.

Form MCF100a
Revised July 2005

LOCATION NOTICE FOR LODE MINING CLAIM

NOTICE IS HEREBY GIVEN that the **AMB-84** lode mining claim has been located by
ARIZONA LITHIUM RESOURCES, LTD.
1 N CENTRAL AVE STE 1200 PHOENIX, AZ 85004

The general course of this claim is **North-South** and it is situated in **Maricopa** County, Arizona. The claim is **1500** feet in length and **600** feet in width. This claim runs from the location monument on which this location notice is posted approximately **20** feet in a **South** direction to the **South** end line and **1480** feet in a **North** direction to the **North** end line. This claim is marked by six monuments, one at each corner and one at the center of each end line of the claim.

The location monument on which this notice is posted is situated within **Section 6, T6N, R4W**, Gila Salt River Base and Meridian, Arizona and this claim encompasses portions of the following quarter section(s): **SE1/4, section 6, T6N, R4W**, Gila Salt River Base Meridian, Arizona. The locality of this claim with reference to some natural object or permanent monument and additional information (if any) concerning its locality are as follows: Northeast corner of claim is **3,780** feet East and **6,765** feet North from the Southwest corner of **section 7, T6N, R4W, GSRB&M**.

DATED AND POSTED on the ground this 6 day of August, 2018

Agent:

Travis Snider

[Signature]

PHOENIX, ARIZONA

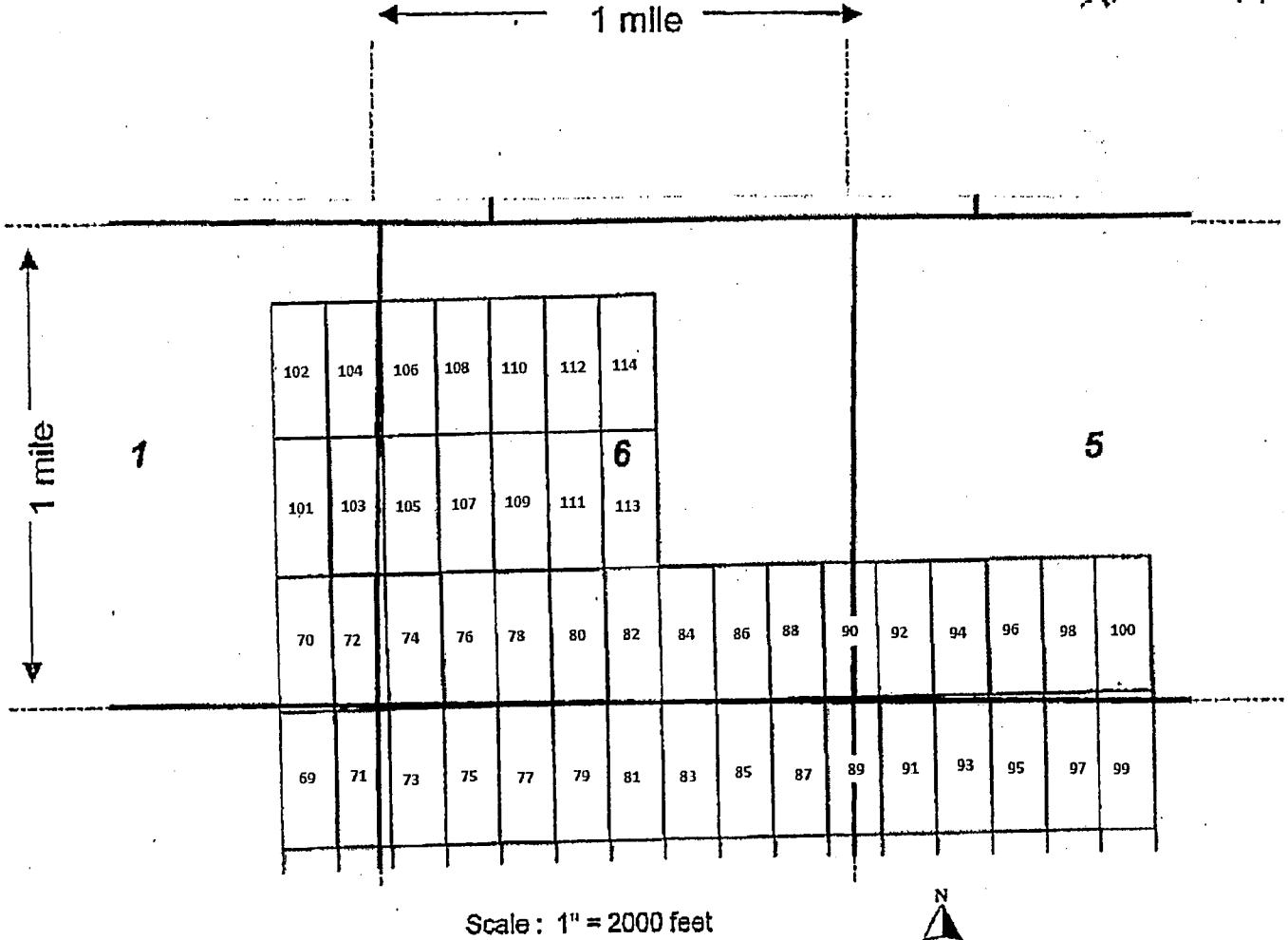
2018 AUG 15 A 11: 59

RECEIVED
BLM AZ STATE OFFICE

AMC452074

MINING CLAIM MAP

Lode Placer ()



1. The above map depicts the AMB-84 mining claim, which is located in Section (s) 6, Township 6 N, Range 4 W, Gila and Salt River Base and Meridian, Maricopa County, Arizona.
2. The type of corner and location monuments used are as follows: 5 ft wood 2x2 s
3. The bearings and distances in degrees and feet between claim corners are as depicted on the map.

Form MCF100a
Revised July 2005

This form is available from the Arizona Department of Mines & Mineral Resources and may be reproduced.

LOCATION NOTICE FOR LODE MINING CLAIM

NOTICE IS HEREBY GIVEN that the **AMB-85** lode mining claim has been located by
ARIZONA LITHIUM RESOURCES, LTD.
1 N CENTRAL AVE STE 1200 PHOENIX, AZ 85004

The general course of this claim is **North-South** and it is situated in **Maricopa** County, Arizona. The claim is **1500** feet in length and **600** feet in width. This claim runs from the location monument on which this location notice is posted approximately **20** feet in a **North** direction to the **North** end line and **1480** feet in a **South** direction to the **South** end line. This claim is marked by six monuments, one at each corner and one at the center of each end line of the claim.

The location monument on which this notice is posted is situated within **Section 6, T6N, R4W**, Gila Salt River Base and Meridian, Arizona and this claim encompasses portions of the following quarter section(s): **NE1/4, section 7, and SE1/4, section 6, T6N, R4W**, Gila Salt River Base Meridian, Arizona. The locality of this claim with reference to some natural object or permanent monument and additional information (if any) concerning its locality are as follows: Northeast corner of claim is **4,380** feet East and **5,265** feet North from the Southwest corner of **section 7, T6N, R4W, GSRB&M**.

DATED AND POSTED on the ground this 6 day of August, 2018

Agent:

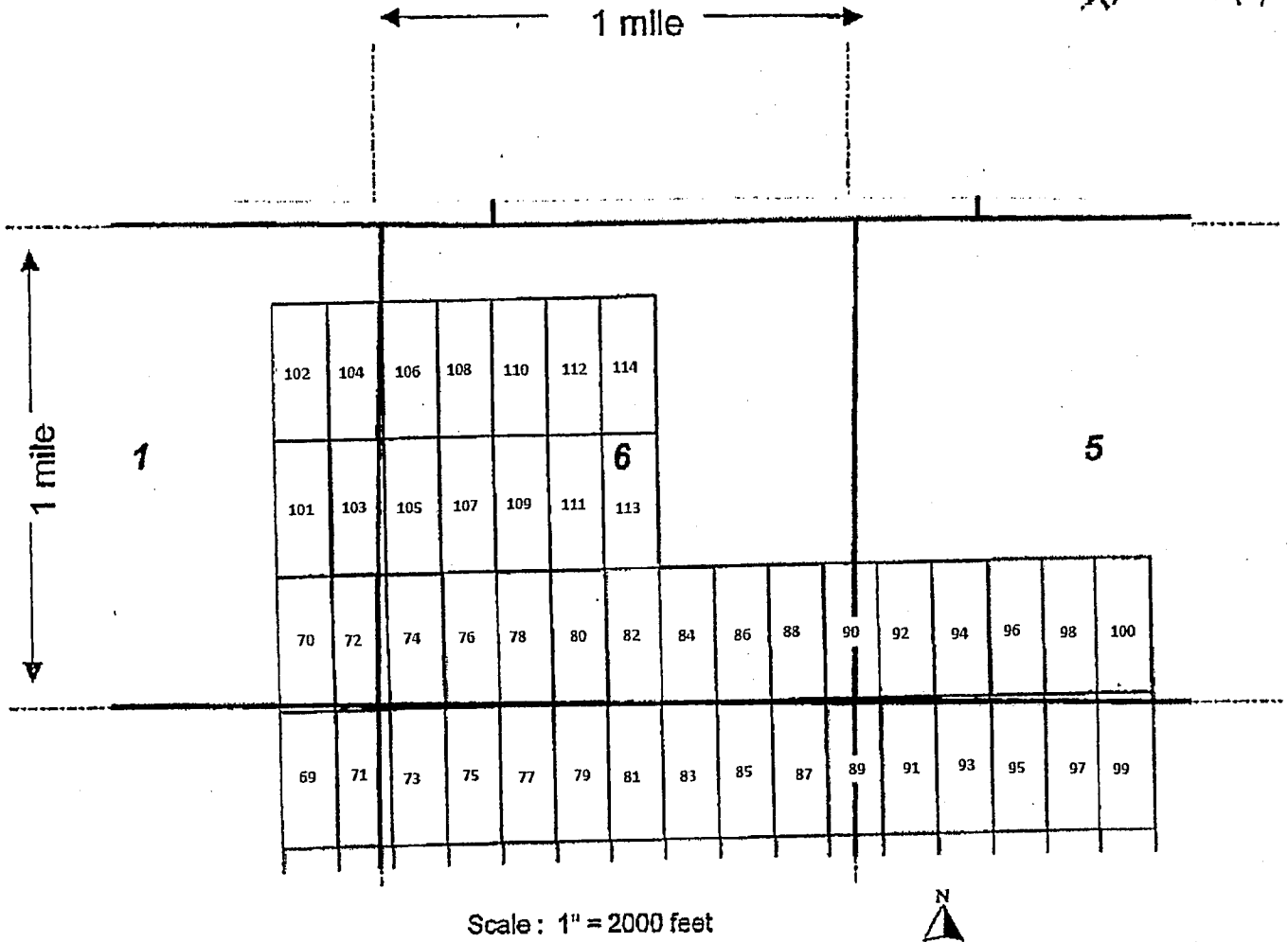
Travis Snider
[Signature]

RECEIVED
BLM AZ STATE OFFICE
2018 AUG 15 A 11:59
PHOENIX, ARIZONA

AMC 452075

MINING CLAIM MAP

Lode (X) Placer ()



1. The above map depicts the AMB- 85 mining claim, which is located in Section (s) 7 + 6, Township 6 N, Range 4 W, Gila and Salt River Base and Meridian, Maricopa County, Arizona.

2. The type of corner and location monuments used are as follows: 5 ft wood 2x2 s

3. The bearings and distances in degrees and feet between claim corners are as depicted on the map.

Form MCF100a
Revised July 2005

This form is available from the Arizona Department of Mines & Mineral Resources and may be reproduced.

LOCATION NOTICE FOR LODE MINING CLAIM

NOTICE IS HEREBY GIVEN that the **AMB-86** lode mining claim has been located by
ARIZONA LITHIUM RESOURCES, LTD.
1 N CENTRAL AVE STE 1200 PHOENIX, AZ 85004

The general course of this claim is **North-South** and it is situated in **Maricopa** County, Arizona. The claim is **1500** feet in length and **600** feet in width. This claim runs from the location monument on which this location notice is posted approximately **20** feet in a **South** direction to the **South** end line and **1480** feet in a **North** direction to the **North** end line. This claim is marked by six monuments, one at each corner and one at the center of each end line of the claim.

The location monument on which this notice is posted is situated within **Section 6, T6N, R4W**, Gila Salt River Base and Meridian, Arizona and this claim encompasses portions of the following quarter section(s): **SE1/4, section 6, T6N, R4W**, Gila Salt River Base Meridian, Arizona. The locality of this claim with reference to some natural object or permanent monument and additional information (if any) concerning its locality are as follows: Northeast corner of claim is **4,380** feet East and **6,765** feet North from the Southwest corner of **section 7, T6N, R4W, GSRB&M**.

DATED AND POSTED on the ground this 6 day of August, 2018

Agent:

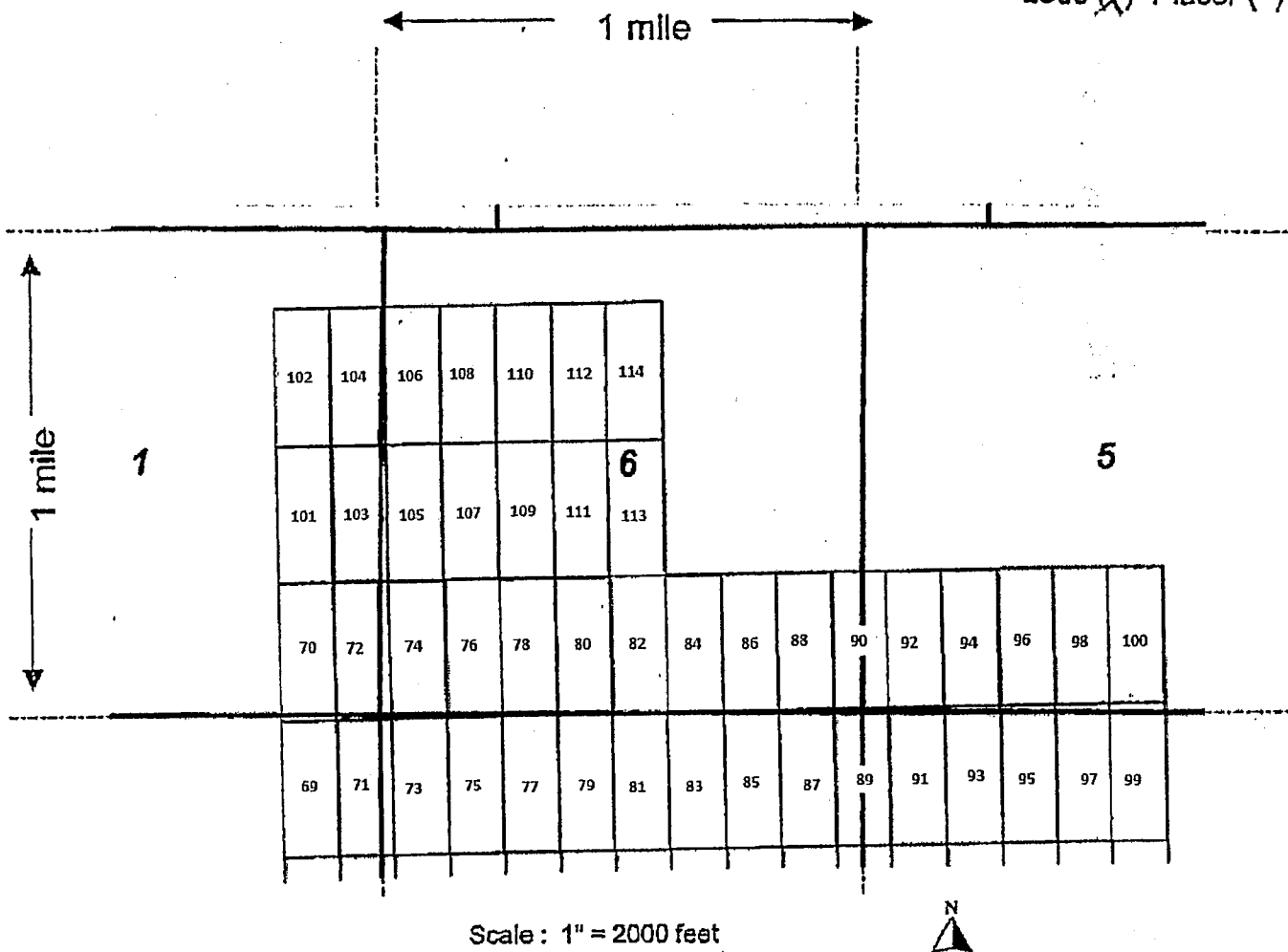
Trevi's Snider
[Signature]

RECEIVED
BLM AZ STATE OFFICE
2018 AUG 15 A 11:59
PHOENIX, ARIZONA

AHC452076

MINING CLAIM MAP

Lode Placer ()



1. The above map depicts the AMB-86 mining claim, which is located in Section (s) 6, Township 6 N, Range 4 W, Gila and Salt River Base and Meridian, MARICOPA County, Arizona.

2. The type of corner and location monuments used are as follows: 5 ft wood 2x2 s

3. The bearings and distances in degrees and feet between claim corners are as depicted on the map.

Form MCF100a
Revised July 2005

This form is available from the Arizona Department of Mines & Mineral Resources and may be reproduced.

LOCATION NOTICE FOR LODE MINING CLAIM

NOTICE IS HEREBY GIVEN that the **AMB-87** lode mining claim has been located by
ARIZONA LITHIUM RESOURCES, LTD.
1 N CENTRAL AVE STE 1200 PHOENIX, AZ 85004

The general course of this claim is **North-South** and it is situated in **Maricopa** County, Arizona. The claim is **1500** feet in length and **600** feet in width. This claim runs from the location monument on which this location notice is posted approximately **20** feet in a **North** direction to the **North** end line and **1480** feet in a **South** direction to the **South** end line. This claim is marked by six monuments, one at each corner and one at the center of each end line of the claim.

The location monument on which this notice is posted is situated within **Section 6, T6N, R4W, Gila Salt River Base and Meridian, Arizona** and this claim encompasses portions of the following quarter section(s): **NE1/4, section 7, and SE1/4, section 6, T6N, R4W, Gila Salt River Base Meridian, Arizona**. The locality of this claim with reference to some natural object or permanent monument and additional information (if any) concerning its locality are as follows: Northeast corner of claim is **4,980** feet East and **5,265** feet North from the Southwest corner of **section 7, T6N, R4W, GSRB&M**.

DATED AND POSTED on the ground this 6 day of August, 2018

Agent:

Travis Snider

[Signature]

PHOENIX, ARIZONA

2018 AUG 15 A 11:59

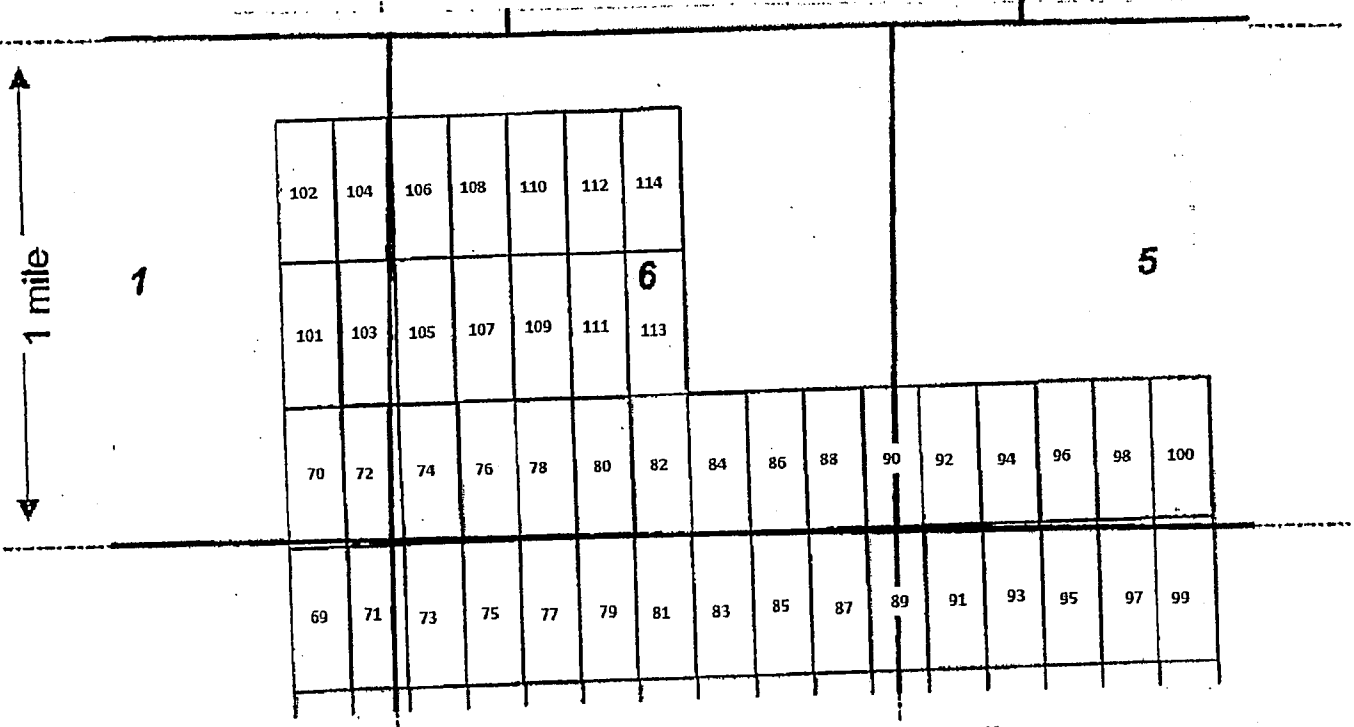
RECEIVED
BLM AZ STATE OFFICE

AMC452077

MINING CLAIM MAP

Lode (X) Placer ()

← 1 mile →



Scale : 1" = 2000 feet



1. The above map depicts the AMB-87 mining claim, which is located in Section (s) 7+6, Township 6 N, Range 4 W, Gila and Salt River Base and Meridian, Maricopa County, Arizona.

2. The type of corner and location monuments used are as follows: 5 ft wood 2x2 s

3. The bearings and distances in degrees and feet between claim corners are as depicted on the map.

Form MCF100a
Revised July 2005

This form is available from the Arizona Department of Mines & Mineral Resources and may be reproduced.

LOCATION NOTICE FOR LODE MINING CLAIM

NOTICE IS HEREBY GIVEN that the **AMB-88** lode mining claim has been located by

ARIZONA LITHIUM RESOURCES, LTD.
1 N CENTRAL AVE STE 1200 PHOENIX, AZ 85004

The general course of this claim is **North-South** and it is situated in **Maricopa** County, Arizona. The claim is **1500** feet in length and **600** feet in width. This claim runs from the location monument on which this location notice is posted approximately **20** feet in a **South** direction to the **South** end line and **1480** feet in a **North** direction to the **North** end line. This claim is marked by six monuments, one at each corner and one at the center of each end line of the claim.

The location monument on which this notice is posted is situated within **Section 6, T6N, R4W**, Gila Salt River Base and Meridian, Arizona and this claim encompasses portions of the following quarter section(s): **SE1/4, section 6, T6N, R4W**, Gila Salt River Base Meridian, Arizona. The locality of this claim with reference to some natural object or permanent monument and additional information (if any) concerning its locality are as follows: Northeast corner of claim is **4,980** feet East and **6,765** feet North from the Southwest corner of **section 7, T6N, R4W, GSRB&M**.

DATED AND POSTED on the ground this 6 day of August, 2018

Agent:

Travis Spider
[Signature]

PHOENIX, ARIZONA

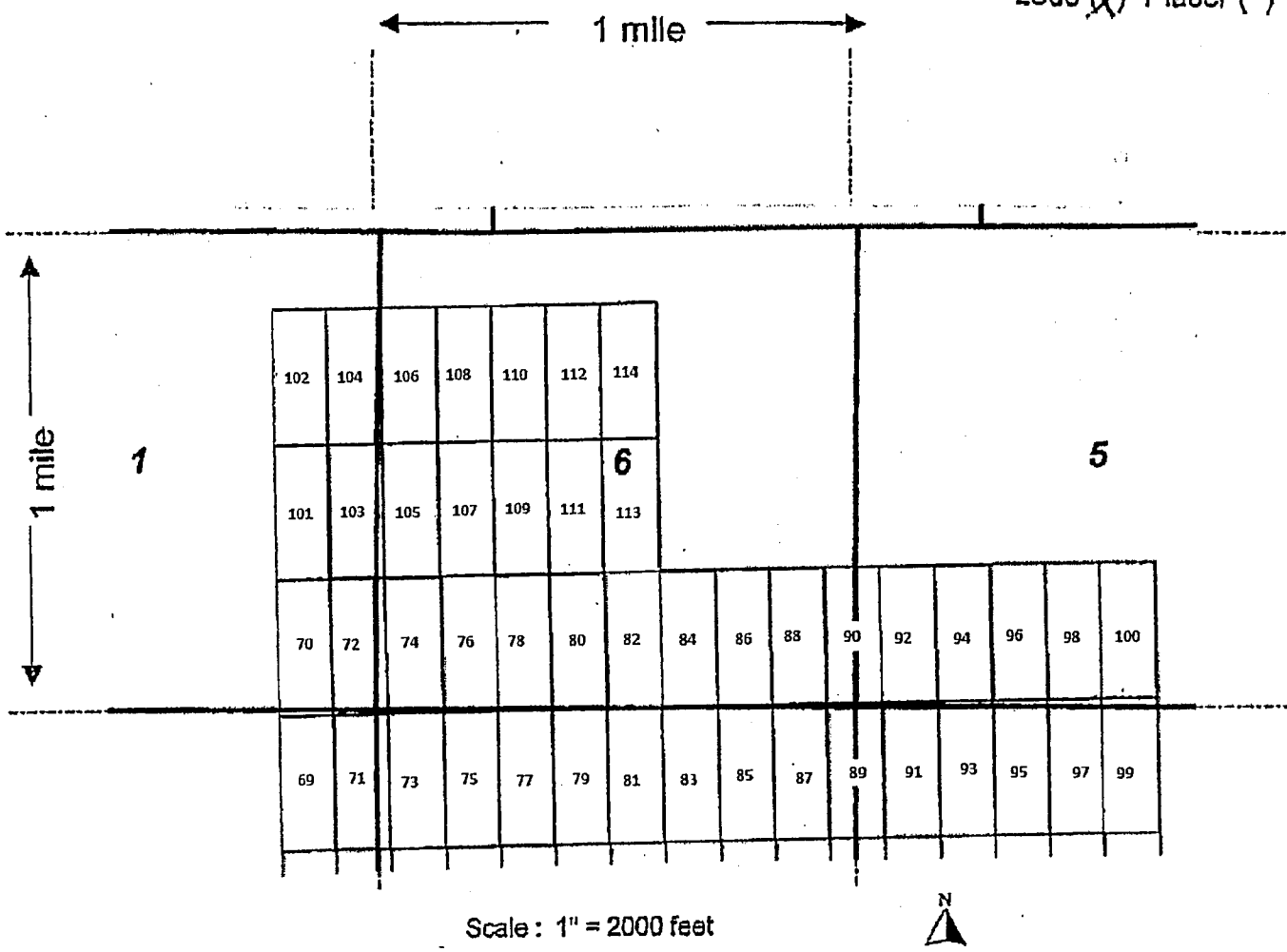
2018 AUG 15 A 11: 59

RECEIVED
BLM AZ STATE OFFICE

AMC 452078

MINING CLAIM MAP

Lode Placer ()



1. The above map depicts the AMB-88 mining claim, which is located in Section (s) 6, Township 6 N, Range 4 W, Gila and Salt River Base and Meridian, Maricopa County, Arizona.

2. The type of corner and location monuments used are as follows: 5 ft wood 2x2 s

3. The bearings and distances in degrees and feet between claim corners are as depicted on the map.

Form MCF100a
Revised July 2005

LOCATION NOTICE FOR LODE MINING CLAIM

NOTICE IS HEREBY GIVEN that the **AMB-89** lode mining claim has been located by
ARIZONA LITHIUM RESOURCES, LTD.
1 N CENTRAL AVE STE 1200 PHOENIX, AZ 85004

The general course of this claim is **North-South** and it is situated in **Maricopa** County, Arizona. The claim is **1500** feet in length and **600** feet in width. This claim runs from the location monument on which this location notice is posted approximately **20** feet in a **North** direction to the **North** end line and **1480** feet in a **South** direction to the **South** end line. This claim is marked by six monuments, one at each corner and one at the center of each end line of the claim.

The location monument on which this notice is posted is situated within **Section 6, T6N, R4W**, Gila Salt River Base and Meridian, Arizona and this claim encompasses portions of the following quarter section(s): **NE1/4, section 7, NW1/4, section 8, SE1/4, section 6, and SW1/4, section 5, T6N, R4W**, Gila Salt River Base Meridian, Arizona. The locality of this claim with reference to some natural object or permanent monument and additional information (if any) concerning its locality are as follows: Northeast corner of claim is **5,580** feet East and **5,265** feet North from the Southwest corner of **section 7, T6N, R4W, GSRB&M**.

DATED AND POSTED on the ground this 6 day of August, 2018

Agent:

Travis Snider

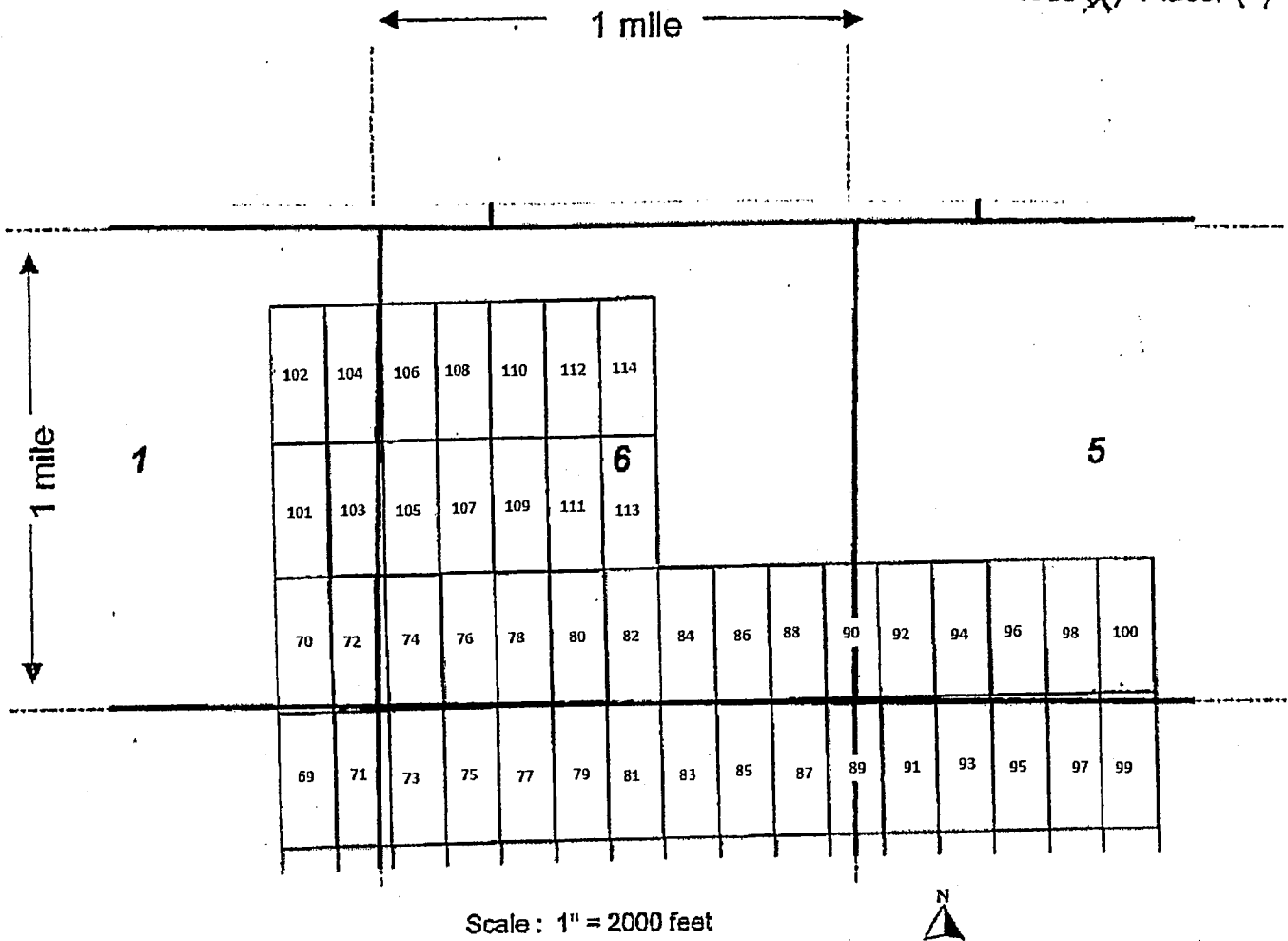
[Signature]

RECEIVED
BLM AZ STATE OFFICE
2018 AUG 15 A 11:59
PHOENIX, ARIZONA

AMC452079

MINING CLAIM MAP

Lode (X) Placer ()



1. The above map depicts the AMB-89 mining claim, which is located in Section (s) 56, 7, + 8, Township 6 N, Range 4 W, Gila and Salt River Base and Meridian, Maricopa County, Arizona.

2. The type of corner and location monuments used are as follows: 5 ft wood 2x2 s

3. The bearings and distances in degrees and feet between claim corners are as depicted on the map.

Form MCF100a
Revised July 2005

This form is available from the Arizona Department of Mines & Mineral Resources and may be reproduced.

LOCATION NOTICE FOR LODE MINING CLAIM

NOTICE IS HEREBY GIVEN that the **AMB-90** lode mining claim has been located by
ARIZONA LITHIUM RESOURCES, LTD.
1 N CENTRAL AVE STE 1200 PHOENIX, AZ 85004

The general course of this claim is **North-South** and it is situated in **Maricopa** County, Arizona. The claim is **1500** feet in length and **600** feet in width. This claim runs from the location monument on which this location notice is posted approximately **20** feet in a **South** direction to the **South** end line and **1480** feet in a **North** direction to the **North** end line. This claim is marked by six monuments, one at each corner and one at the center of each end line of the claim.

The location monument on which this notice is posted is situated within **Section 6, T6N, R4W**, Gila Salt River Base and Meridian, Arizona and this claim encompasses portions of the following quarter section(s): **SE1/4, section 6, and SW1/4 section 5, T6N, R4W**, Gila Salt River Base Meridian, Arizona. The locality of this claim with reference to some natural object or permanent monument and additional information (if any) concerning its locality are as follows: Northeast corner of claim is **5,580** feet East and **6,765** feet North from the Southwest corner of **section 7, T6N, R4W, GSRB&M**.

DATED AND POSTED on the ground this 10 day of August, 2018

Agent:

Travis Snider
[Signature]

PHOENIX, ARIZONA

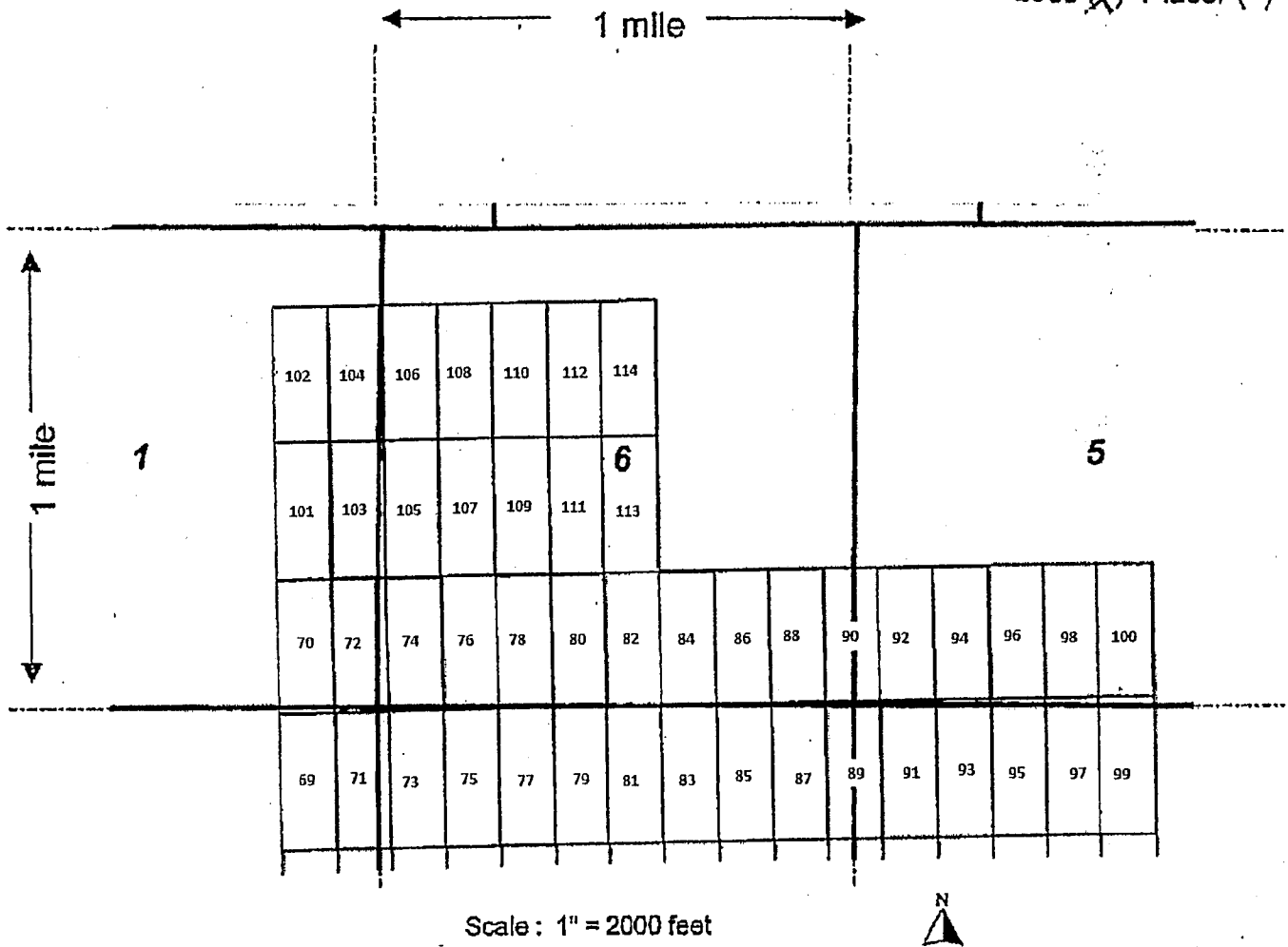
2018 AUG 15 A 11:59

RECEIVED
BLM AZ STATE OFFICE

AMC452080

MINING CLAIM MAP

Lode Placer ()



1. The above map depicts the AMB-90 mining claim, which is located in Section (s) 5+6, Township 6 N, Range 4 W, Gila and Salt River Base and Meridian, MARICOPA County, Arizona.

2. The type of corner and location monuments used are as follows: 5 ft wood 2x2 s

3. The bearings and distances in degrees and feet between claim corners are as depicted on the map.

Form MCF100a
Revised July 2005

This form is available from the Arizona Department of Mines & Mineral Resources and may be reproduced.

LOCATION NOTICE FOR LODE MINING CLAIM

NOTICE IS HEREBY GIVEN that the **AMB-91** lode mining claim has been located by
ARIZONA LITHIUM RESOURCES, LTD.
1 N CENTRAL AVE STE 1200 PHOENIX, AZ 85004

The general course of this claim is **North-South** and it is situated in **Maricopa** County, Arizona. The claim is **1500** feet in length and **600** feet in width. This claim runs from the location monument on which this location notice is posted approximately **20** feet in a **North** direction to the **North** end line and **1480** feet in a **South** direction to the **South** end line. This claim is marked by six monuments, one at each corner and one at the center of each end line of the claim.

The location monument on which this notice is posted is situated within **Section 5, T6N, R4W**, Gila Salt River Base and Meridian, Arizona and this claim encompasses portions of the following quarter section(s): **NW1/4, section 8, SE1/4, and SW1/4, section 5, T6N, R4W**, Gila Salt River Base Meridian, Arizona. The locality of this claim with reference to some natural object or permanent monument and additional information (if any) concerning its locality are as follows: Northeast corner of claim is **6,180** feet East and **5,265** feet North from the Southwest corner of **section 7, T6N, R4W, GSRB&M**.

DATED AND POSTED on the ground this 6 day of August, 2018

Agent:

Trovis Snider
[Signature]

PHOENIX, ARIZONA

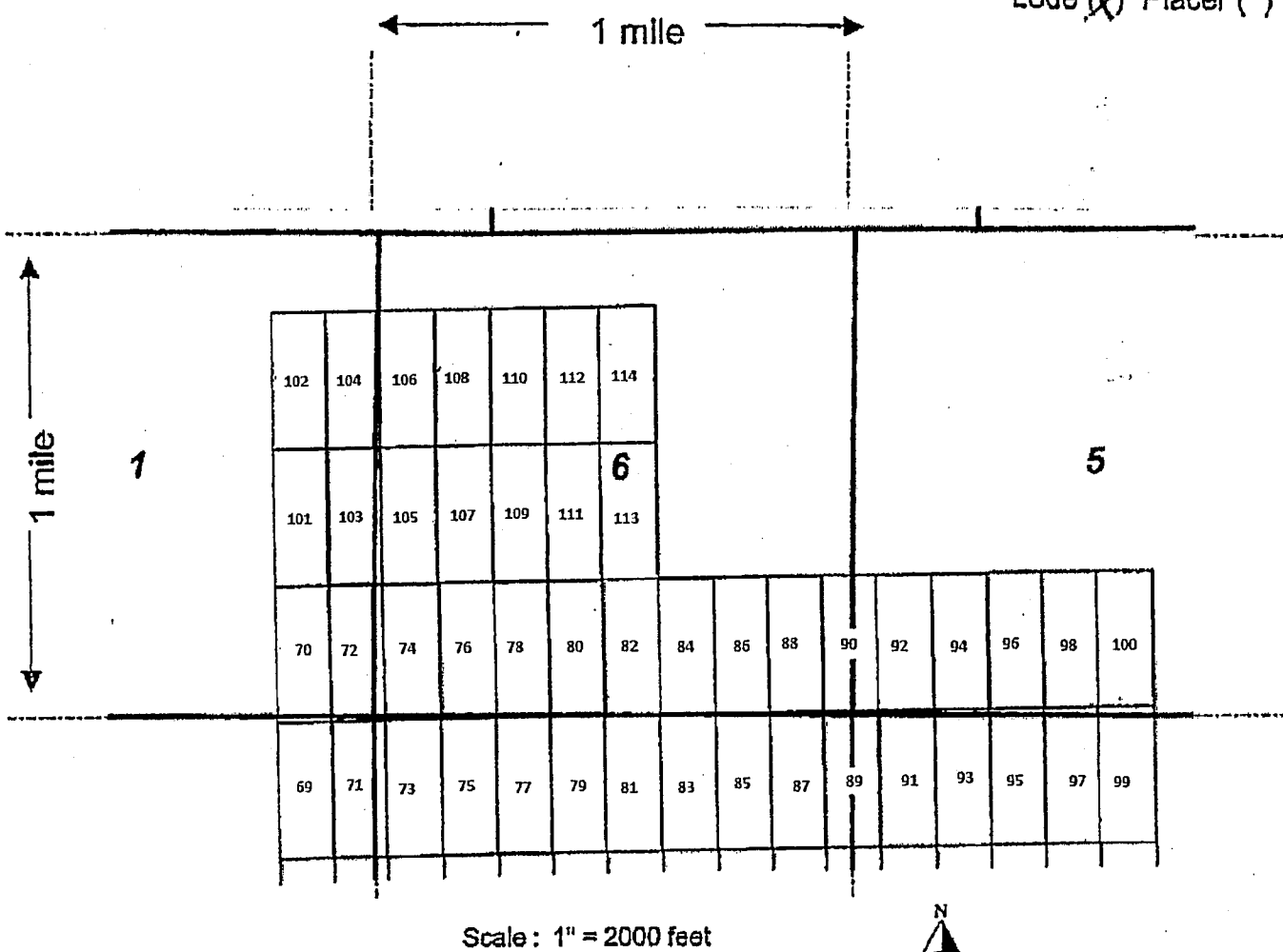
2018 AUG 15 A 11: 59

RECEIVED
BLM AZ STATE OFFICE

ANC452081

MINING CLAIM MAP

Lode Placer ()



1. The above map depicts the AMB-91 mining claim, which is located in Section (s) 5 & 8, Township 6 N, Range 4 W, Gila and Salt River Base and Meridian, MARICOPA County, Arizona.

2. The type of corner and location monuments used are as follows: 5 ft wood 2x2 s

3. The bearings and distances in degrees and feet between claim corners are as depicted on the map.

Form MCF100a
Revised July 2005

LOCATION NOTICE FOR LODE MINING CLAIM

NOTICE IS HEREBY GIVEN that the **AMB-92** lode mining claim has been located by
ARIZONA LITHIUM RESOURCES, LTD.
1 N CENTRAL AVE STE 1200 PHOENIX, AZ 85004

The general course of this claim is **North-South** and it is situated in **Maricopa** County, Arizona. The claim is **1500** feet in length and **600** feet in width. This claim runs from the location monument on which this location notice is posted approximately **20** feet in a **South** direction to the **South** end line and **1480** feet in a **North** direction to the **North** end line. This claim is marked by six monuments, one at each corner and one at the center of each end line of the claim.

The location monument on which this notice is posted is situated within **Section 5, T6N, R4W**, Gila Salt River Base and Meridian, Arizona and this claim encompasses portions of the following quarter section(s): **SW1/4 section 5, T6N, R4W**, Gila Salt River Base Meridian, Arizona. The locality of this claim with reference to some natural object or permanent monument and additional information (if any) concerning its locality are as follows: Northeast corner of claim is **6,180** feet East and **6,765** feet North from the Southwest corner of **section 7, T6N, R4W, GSRB&M**.

DATED AND POSTED on the ground this 6 day of August, 2018

Agent:

Travis Snider
[Signature]

PHOENIX, ARIZONA

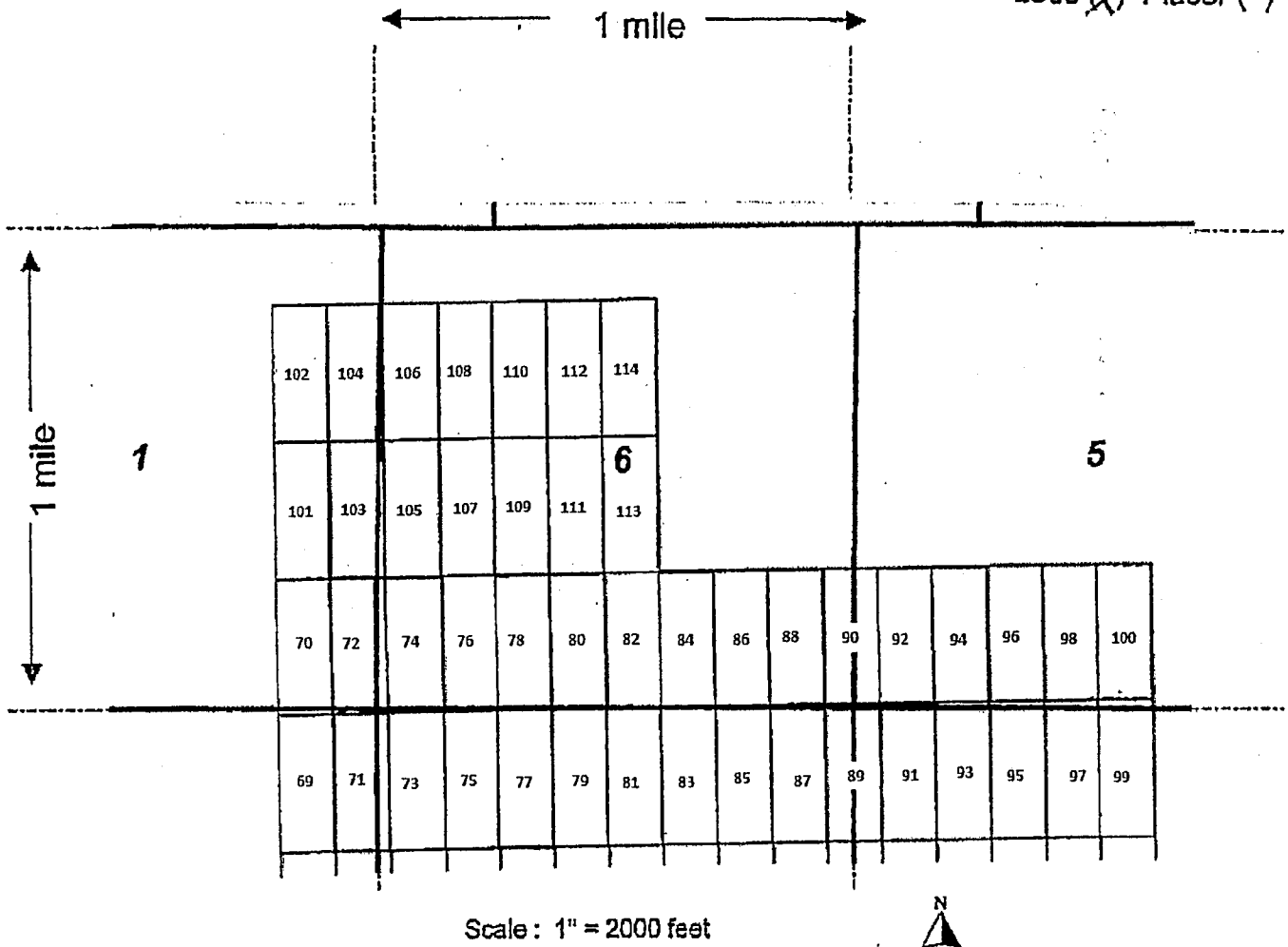
2018 AUG 15 A 11: 59

RECEIVED
BLM AZ STATE OFFICE

AMC452082

MINING CLAIM MAP

Lode (X) Placer ()



1. The above map depicts the AMB-92 mining claim, which is located in Section (s) 5, Township 6 N, Range 4 W, Gila and Salt River Base and Meridian, Maricopa County, Arizona.

2. The type of corner and location monuments used are as follows: 5 ft wood 2x2 s

3. The bearings and distances in degrees and feet between claim corners are as depicted on the map.

Form MCF100a
Revised July 2005

This form is available from the Arizona Department of Mines & Mineral Resources and may be reproduced.

LOCATION NOTICE FOR LODE MINING CLAIM

NOTICE IS HEREBY GIVEN that the **AMB-93** lode mining claim has been located by

ARIZONA LITHIUM RESOURCES, LTD.
1 N CENTRAL AVE STE 1200 PHOENIX, AZ 85004

The general course of this claim is **North-South** and it is situated in **Maricopa** County, Arizona. The claim is **1500** feet in length and **600** feet in width. This claim runs from the location monument on which this location notice is posted approximately **20** feet in a **North** direction to the **North** end line and **1480** feet in a **South** direction to the **South** end line. This claim is marked by six monuments, one at each corner and one at the center of each end line of the claim.

The location monument on which this notice is posted is situated within **Section 5, T6N, R4W**, Gila Salt River Base and Meridian, Arizona and this claim encompasses portions of the following quarter section(s): **NW1/4, section 8, SE1/4, and SW1/4, section 5, T6N, R4W**, Gila Salt River Base Meridian, Arizona. The locality of this claim with reference to some natural object or permanent monument and additional information (if any) concerning its locality are as follows: Northeast corner of claim is **6,780** feet East and **5,265** feet North from the Southwest corner of **section 7, T6N, R4W, GSRB&M**.

DATED AND POSTED on the ground this 6 day of August, 2018

Agent:

Troy S. Snyder

[Signature]

PHOENIX, ARIZONA

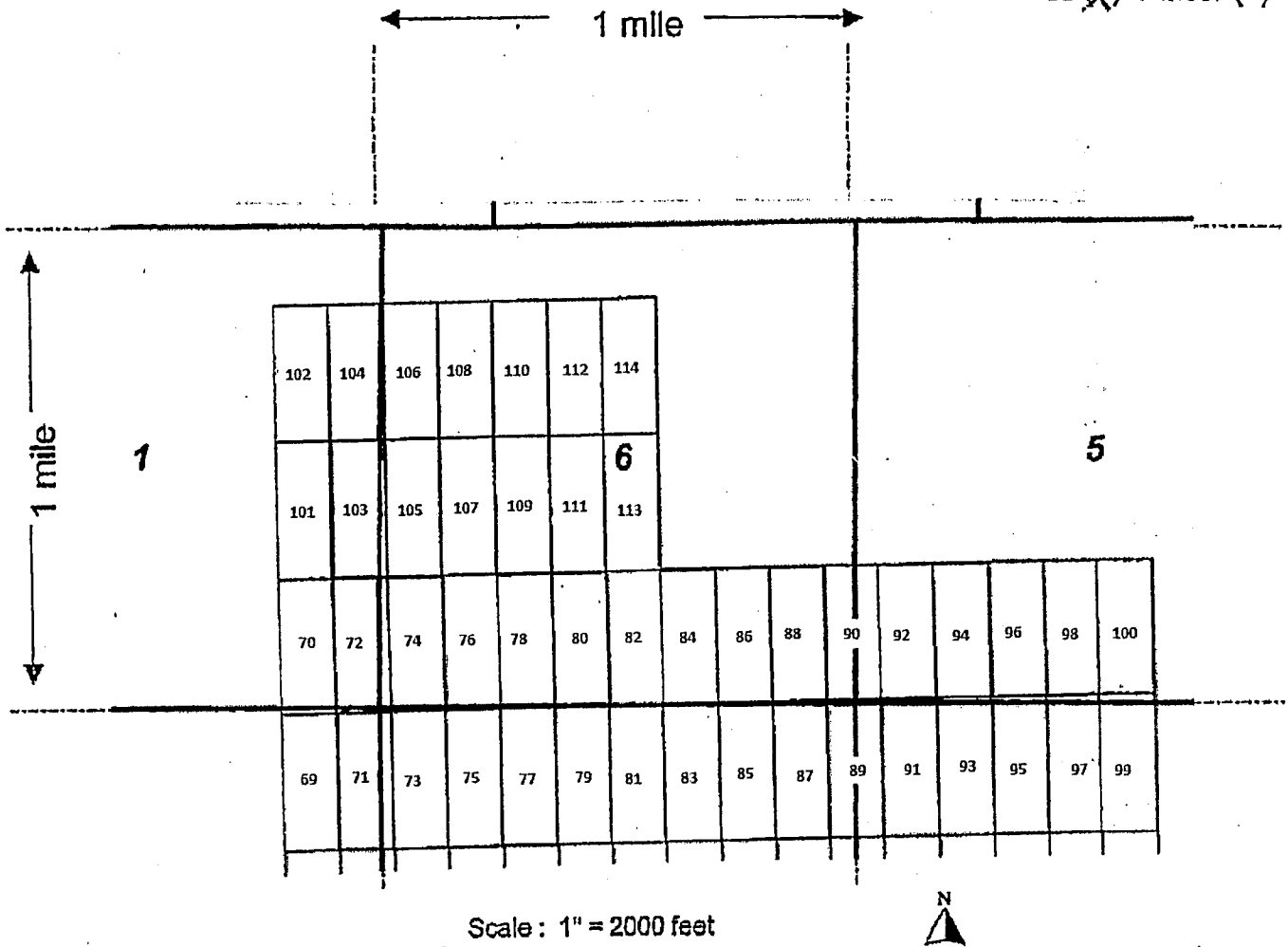
2018 AUG 15 A 11:59

RECEIVED
BLM AZ STATE OFFICE

AMC452083

MINING CLAIM MAP

Lode (X) Placer ()



1. The above map depicts the AMB-93 mining claim, which is located in Section (s) 5+8, Township 6 N, Range 4 W, Gila and Salt River Base and Meridian, Maricopa County, Arizona.

2. The type of corner and location monuments used are as follows: 5 ft wood 2x2 s

3. The bearings and distances in degrees and feet between claim corners are as depicted on the map.

Form MCF100a
Revised July 2005

This form is available from the Arizona Department of Mines & Mineral Resources and may be reproduced.

LOCATION NOTICE FOR LODE MINING CLAIM

NOTICE IS HEREBY GIVEN that the **AMB-94** lode mining claim has been located by
ARIZONA LITHIUM RESOURCES, LTD.
1 N CENTRAL AVE STE 1200 PHOENIX, AZ 85004

The general course of this claim is **North-South** and it is situated in **Maricopa** County, Arizona. The claim is **1500** feet in length and **600** feet in width. This claim runs from the location monument on which this location notice is posted approximately **20** feet in a **South** direction to the **South** end line and **1480** feet in a **North** direction to the **North** end line. This claim is marked by six monuments, one at each corner and one at the center of each end line of the claim.

The location monument on which this notice is posted is situated within **Section 5, T6N, R4W**, Gila Salt River Base and Meridian, Arizona and this claim encompasses portions of the following quarter section(s): **SW1/4 section 5, T6N, R4W**, Gila Salt River Base Meridian, Arizona. The locality of this claim with reference to some natural object or permanent monument and additional information (if any) concerning its locality are as follows: Northeast corner of claim is **6,780** feet East and **6,765** feet North from the Southwest corner of **section 7, T6N, R4W, GSRB&M**.

DATED AND POSTED on the ground this 6 day of August, 2018

Agent:

Travis Snider
[Signature]

PHOENIX, ARIZONA

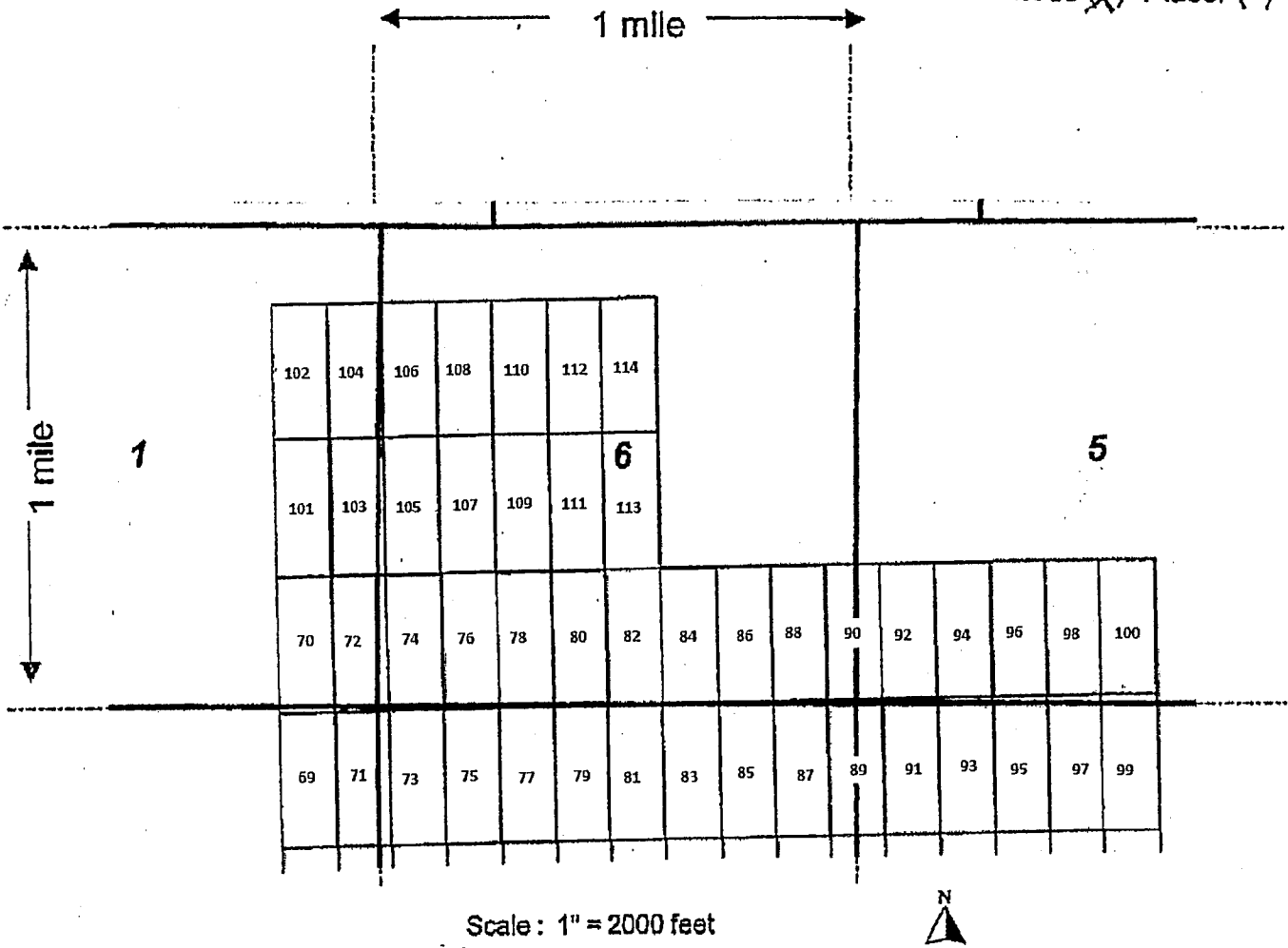
2018 AUG 15 A 11: 59

RECEIVED
BLM AZ STATE OFFICE

AMC452084

MINING CLAIM MAP

Lode Placer ()



1. The above map depicts the AMB-94 mining claim, which is located in Section (s) 6, Township 6 N, Range 4 W, Gila and Salt River Base and Meridian, Maricopa County, Arizona.

2. The type of corner and location monuments used are as follows: 5 ft wood 2x2 s

3. The bearings and distances in degrees and feet between claim corners are as depicted on the map.

Form MCF100a
Revised July 2005

This form is available from the Arizona Department of Mines & Mineral Resources and may be reproduced.

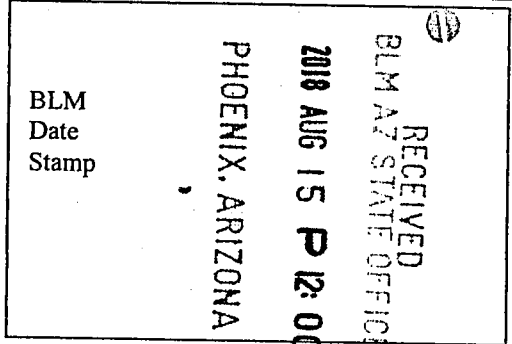
LOCATION NOTICE FOR LODE MINING CLAIM

Amendment BLM Serial # _____

NOTICE IS HEREBY GIVEN that the **LM-028**

lode mining claim has been located by

ARIZONA LITHIUM RESOURCES, LTD.
1 N CENTRAL AVE STE 1200 PHOENIX, AZ 85004



The general course of this claim is **North - South** and it is situated in **Maricopa** County, Arizona. This claim is **1500** feet in length and **600** feet in width.

20.66 Total Claim Acreage. This claim runs from the location monument on which this location notice is posted on the centerline of the claim approximately **20** feet in a **South** direction to the **South** end line and **1480** feet in a **North** direction to the **North** end line. This claim is marked by six monuments, one at each corner and one at the center of each end line of the claim.

The location monument on which this notice is posted is situated within Section **22**, Township **6 North**, Range **5 West**, Gila Salt River Base and Meridian, Arizona and this claim encompasses portions of the following quarter section(s), section(s), Township(s) and Range(s) **SE1/4, Sec. 22, SW1/4, Sec 23, T6N, R5W**. Gila Salt River Base and Meridian, Arizona.

The locality of this claim with reference to some natural object or permanent monument and additional information (if any) concerning its locality are as follows **The northeast corner of the claim is 5345 feet east and 3075 feet south from the SW Corner of Section 15, Town 6 North, Range 5 West.**

DATED AND POSTED on the ground this 6 day of August, 2018

LOCATOR(s) AGENT

Print Name(s) TRAVIS SNIDER

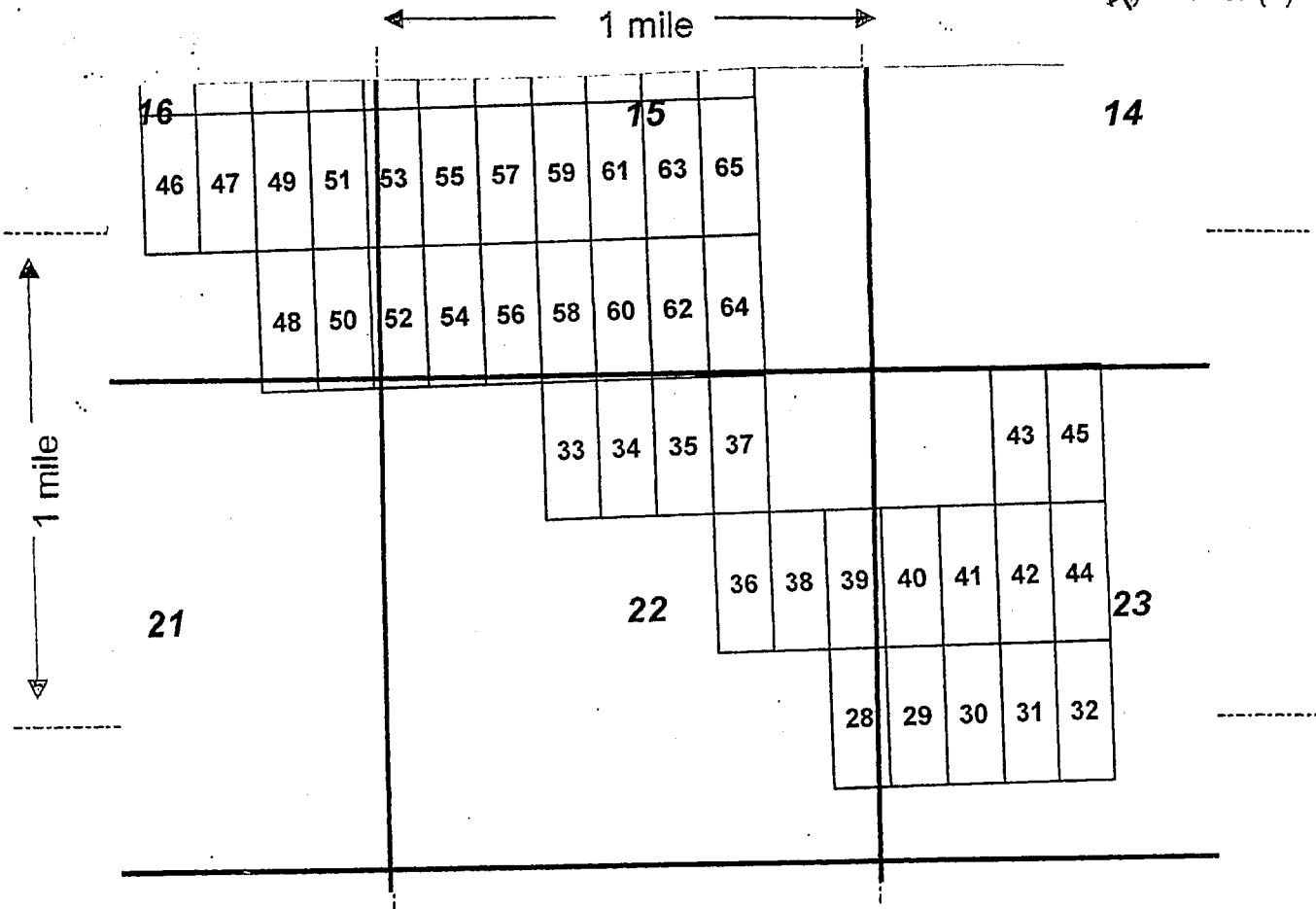
Signature(s) [Handwritten Signature]

AHC452085

Form MCF100
Revised July 2014

MINING CLAIM MAP

Lode (X) Placer ()



Scale : 1" = 2000 feet



1. The above map depicts the LM-28 mining claim, which is located in Section (s) 22 & 23, Township 6 N, Range 5 W, Gila and Salt River Base and Meridian, Maricopa County, Arizona.

2. The type of corner and location monuments used are as follows: wood 2x2s

3. The bearings and distances in degrees and feet between claim corners are as depicted on the map.

Form MCF100a
Revised July 2005

LOCATION NOTICE FOR LODE MINING CLAIM

Amendment BLM Serial # _____

NOTICE IS HEREBY GIVEN that the **LM-029**

lode mining claim has been located by
ARIZONA LITHIUM RESOURCES, LTD.
1 N CENTRAL AVE STE 1200 PHOENIX, AZ 85004

RECEIVED
BLM AZ STATE OFFICE
2018 AUG 15 P 12:00
PHOENIX, ARIZONA
BLM
Date
Stamp

The general course of this claim is **North - South** and it is situated in **Maricopa** County, Arizona. This claim is **1500** feet in length and **600** feet in width.

20.66 Total Claim Acreage. This claim runs from the location monument on which this location notice is posted on the centerline of the claim approximately **20** feet in a **South** direction to the **South** end line and **1480** feet in a **North** direction to the **North** end line. This claim is marked by six monuments, one at each corner and one at the center of each end line of the claim.

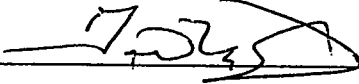
The location monument on which this notice is posted is situated within Section **23**, Township **6 North**, Range **5 West**, Gila Salt River Base and Meridian, Arizona and this claim encompasses portions of the following quarter section(s), section(s), Township(s) and Range(s) **SW1/4, Sec. 23, T6N, R5W**. Gila Salt River Base and Meridian, Arizona.

The locality of this claim with reference to some natural object or permanent monument and additional information (if any) concerning its locality are as follows **The northeast corner of the claim is 5945 feet east and 3075 feet south from the SW Corner of Section 15, Town 6 North, Range 5 West.**

DATED AND POSTED on the ground this 6 day of August, 2018

LOCATOR(s) AGENT

Print Name(s) Travis Snider

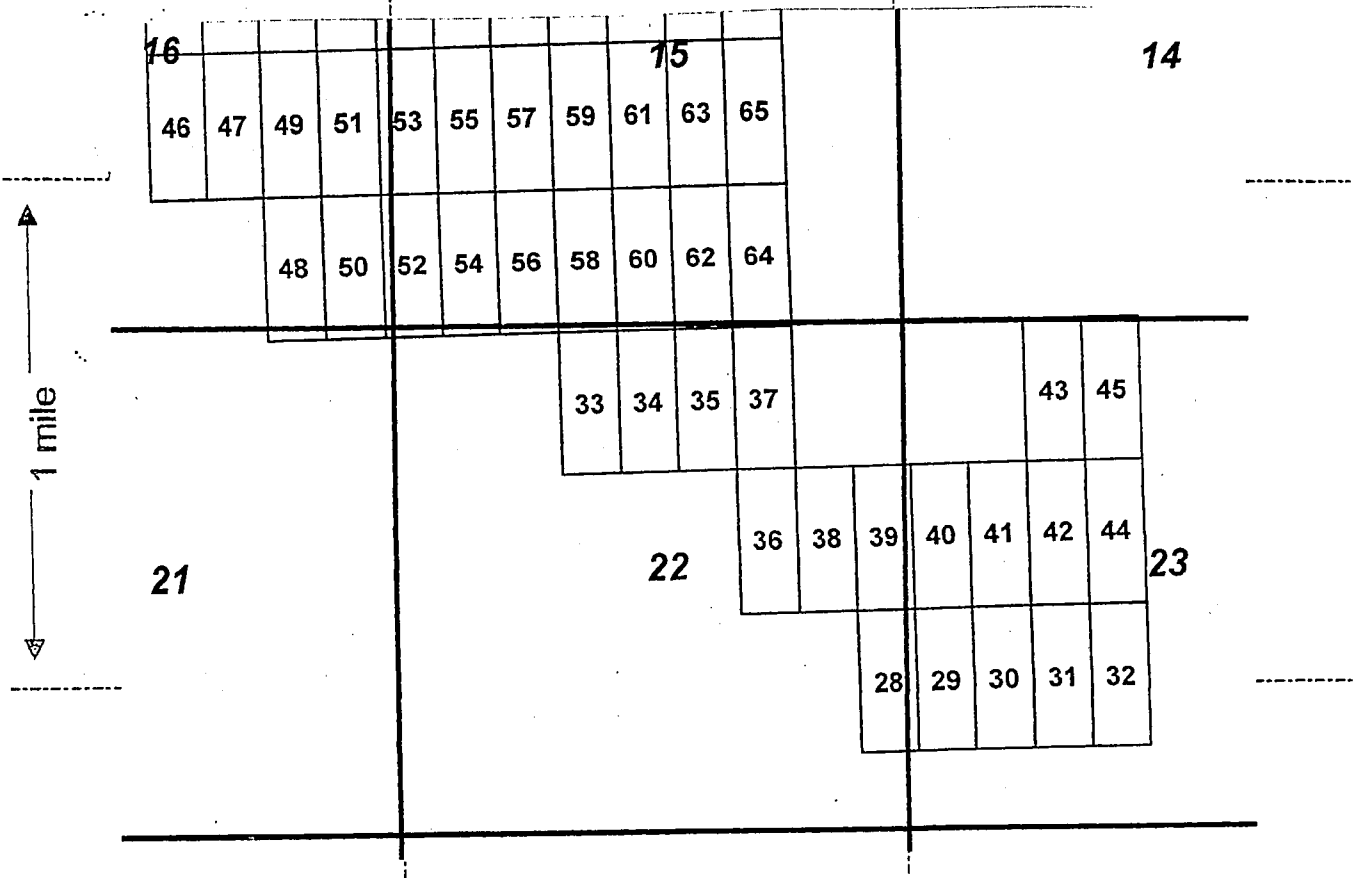
Signature(s) 

ANC452086

MINING CLAIM MAP

Lode (X) Placer ()

← 1 mile →



Scale : 1" = 2000 feet



1. The above map depicts the LM-29 mining claim, which is located in Section (s) 23, Township 6 N, Range 5 W, Gila and Salt River Base and Meridian, Maricopa County, Arizona.

2. The type of corner and location monuments used are as follows: wood 2 x 2s

3. The bearings and distances in degrees and feet between claim corners are as depicted on the map.

Form MCF100a
Revised July 2005

LOCATION NOTICE FOR LODE MINING CLAIM

Amendment BLM Serial # _____

NOTICE IS HEREBY GIVEN that the **LM-030**

lode mining claim has been located by

ARIZONA LITHIUM RESOURCES, LTD.
1 N CENTRAL AVE STE 1200 PHOENIX, AZ 85004

BLM
Date
Stamp

RECEIVED
BLM AZ STATE OFFICE
2018 AUG 15 P 12:00
PHOENIX, ARIZONA

The general course of this claim is **North - South** and it is situated in **Maricopa** County, Arizona. This claim is **1500** feet in length and **600** feet in width.

20.66 Total Claim Acreage. This claim runs from the location monument on which this location notice is posted on the centerline of the claim approximately **20** feet in a **South** direction to the

South end line and **1480** feet in a **North** direction to the **North** end line. This claim is marked by six monuments, one at each corner and one at the center of each end line of the claim.


The location monument on which this notice is posted is situated within Section **23**, Township **6 North**, Range **5 West**, Gila Salt River Base and Meridian, Arizona and this claim encompasses portions of the following quarter section(s), section(s), Township(s) and Range(s) **SW1/4, Sec. 23, T6N, R5W**. Gila Salt River Base and Meridian, Arizona.

The locality of this claim with reference to some natural object or permanent monument and additional information (if any) concerning its locality are as follows **The northeast corner of the claim is 6545 feet east and 3075 feet south from the SW Corner of Section 15, Town 6 North, Range 5 West.**

DATED AND POSTED on the ground this 6 day of August, 2018

LOCATOR(s) AGENT

Print Name(s) Travis Snider

Signature(s) 

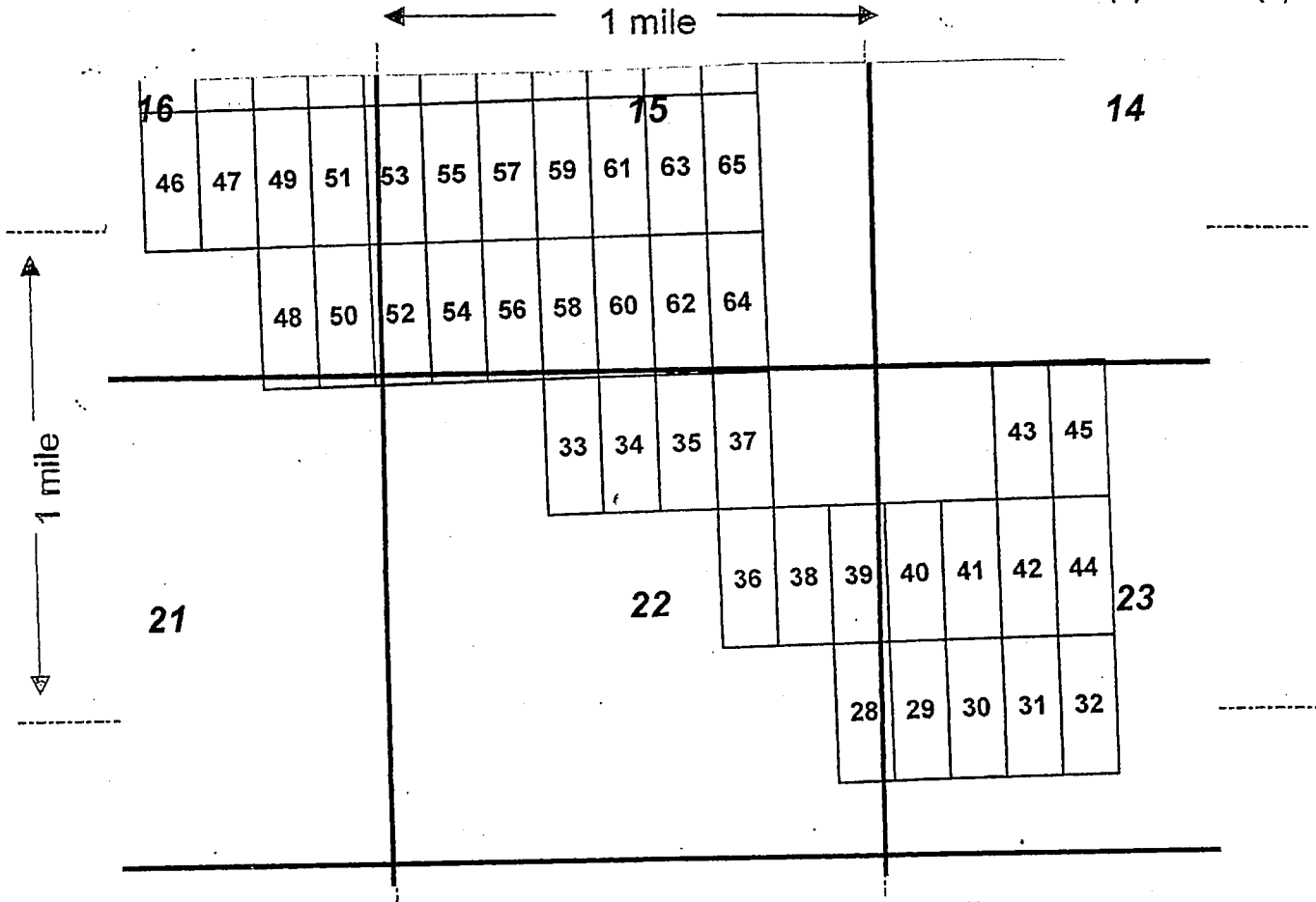
Form MCF100
Revised July 2014

This form is available from the Arizona Geological Survey and may be reproduced.

ANCL452087

MINING CLAIM MAP

Lode () Placer ()



Scale: 1" = 2000 feet

1. The above map depicts the LM-30 mining claim, which is located in Section (s) 23, Township 6 N, Range 5 W, Gila and Salt River Base and Meridian, Mavicopa County, Arizona.

2. The type of corner and location monuments used are as follows: wood 2x2s

3. The bearings and distances in degrees and feet between claim corners are as depicted on the map.

Form MCF100a
Revised July 2005


LOCATION NOTICE FOR LODE MINING CLAIM

Amendment BLM Serial # _____

NOTICE IS HEREBY GIVEN that the **LM-031**

lode mining claim has been located by

ARIZONA LITHIUM RESOURCES, LTD.
1 N CENTRAL AVE STE 1200 PHOENIX, AZ 85004



The general course of this claim is **North - South** and it is situated in **Maricopa** County, Arizona. This claim is **1500** feet in length and **600** feet in width.

20.66 Total Claim Acreage. This claim runs from the location monument on which this location notice is posted on the centerline of the claim approximately **20** feet in a **South** direction to the

South end line and **1480** feet in a **North** direction to the **North** end line. This claim is marked by six monuments, one at each corner and one at the center of each end line of the claim.

The location monument on which this notice is posted is situated within Section **23**, Township **6 North**, Range **5 West**, Gila Salt River Base and Meridian, Arizona and this claim encompasses portions of the following quarter section(s), section(s), Township(s) and Range(s) **SW1/4, Sec. 23, T6N, R5W**. Gila Salt River Base and Meridian, Arizona.

The locality of this claim with reference to some natural object or permanent monument and additional information (if any) concerning its locality are as follows **The northeast corner of the claim is 7145 feet east and 3075 feet south from the SW Corner of Section 15, Town 6 North, Range 5 West.**

DATED AND POSTED on the ground this 6 day of August, 2018

LOCATOR(s) AGENT

Print Name(s) Travis Snider

Signature(s) [Handwritten Signature]

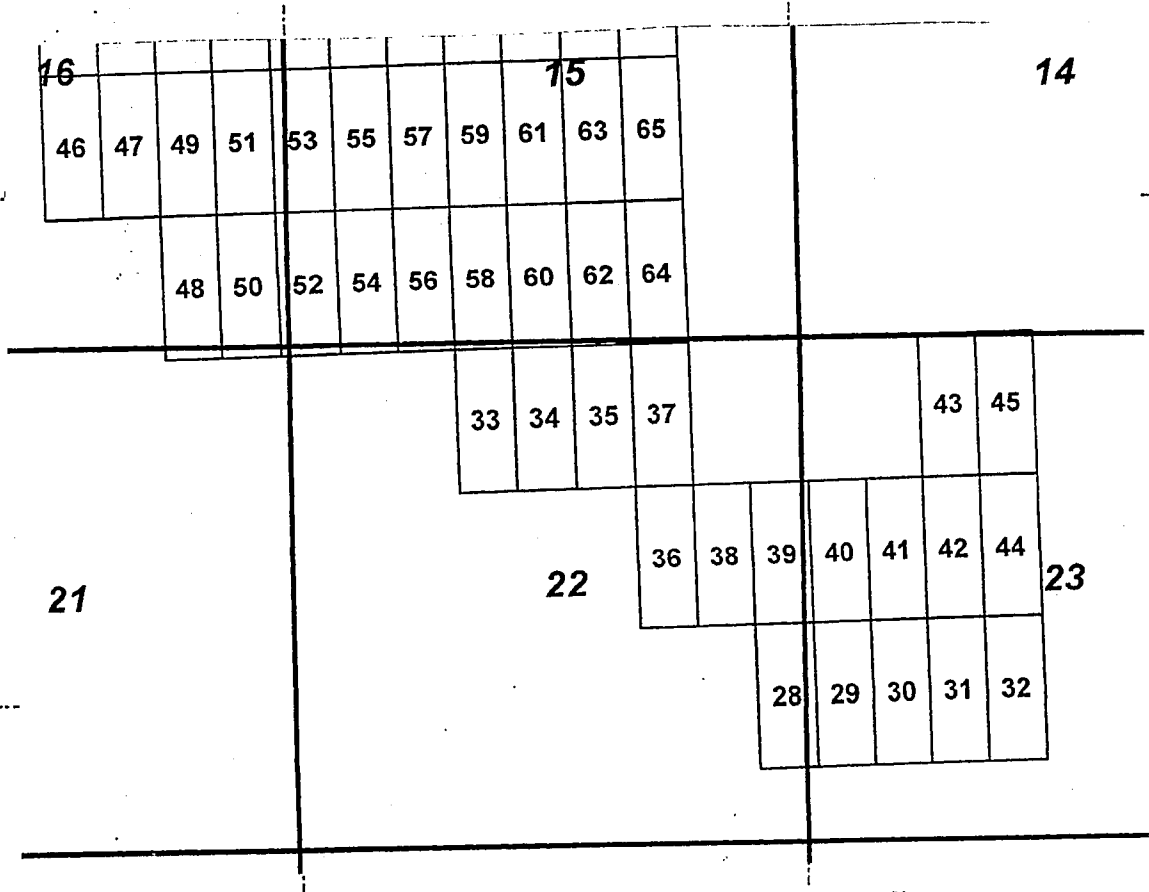
AMC452088

MINING CLAIM MAP

Lode (X) Placer ()

1 mile

1 mile



Scale: 1" = 2000 feet



1. The above map depicts the LM-31 mining claim, which is located in Section (s) 23, Township 6 N, Range 5 W, Gila and Salt River Base and Meridian, Maricopa County, Arizona.

2. The type of corner and location monuments used are as follows: wood 2x2s

3. The bearings and distances in degrees and feet between claim corners are as depicted on the map.

Form MCF100a
Revised July 2005

LOCATION NOTICE FOR LODE MINING CLAIM

Amendment BLM Serial # _____

NOTICE IS HEREBY GIVEN that the **LM-032**

lode mining claim has been located by

ARIZONA LITHIUM RESOURCES, LTD.
1 N CENTRAL AVE STE 1200 PHOENIX, AZ 85004

BLM
Date
Stamp

RECEIVED
BLM AZ STATE OFFICE
2018 AUG 15 P 12:00
PHOENIX, ARIZONA

The general course of this claim is **North - South** and it is situated in **Maricopa** County, Arizona. This claim is **1500** feet in length and **600** feet in width.

20.66 Total Claim Acreage. This claim runs from the location monument on which this location notice is posted on the centerline of the claim approximately **20** feet in a **South** direction to the

South end line and **1480** feet in a **North** direction to the **North** end line. This

claim is marked by six monuments, one at each corner and one at the center of each end line of the claim.

The location monument on which this notice is posted is situated within Section **23**, Township **6 North**,

Range **5 West**, Gila Salt River Base and Meridian, Arizona and this claim encompasses portions


of the following quarter section(s), section(s), Township(s) and Range(s) **SW1/4, Sec. 23, T6N, R5W**. Gila Salt River Base and Meridian, Arizona.

The locality of this claim with reference to some natural object or permanent monument and additional information (if any) concerning its locality are as follows **The northeast corner of the claim is 7745 feet east and 3075 feet south from the SW Corner of Section 15, Town 6 North, Range 5 West.**

DATED AND POSTED on the ground this 16 day of August, 2018

LOCATOR(s) AGENT

Print Name(s) Travis Snider

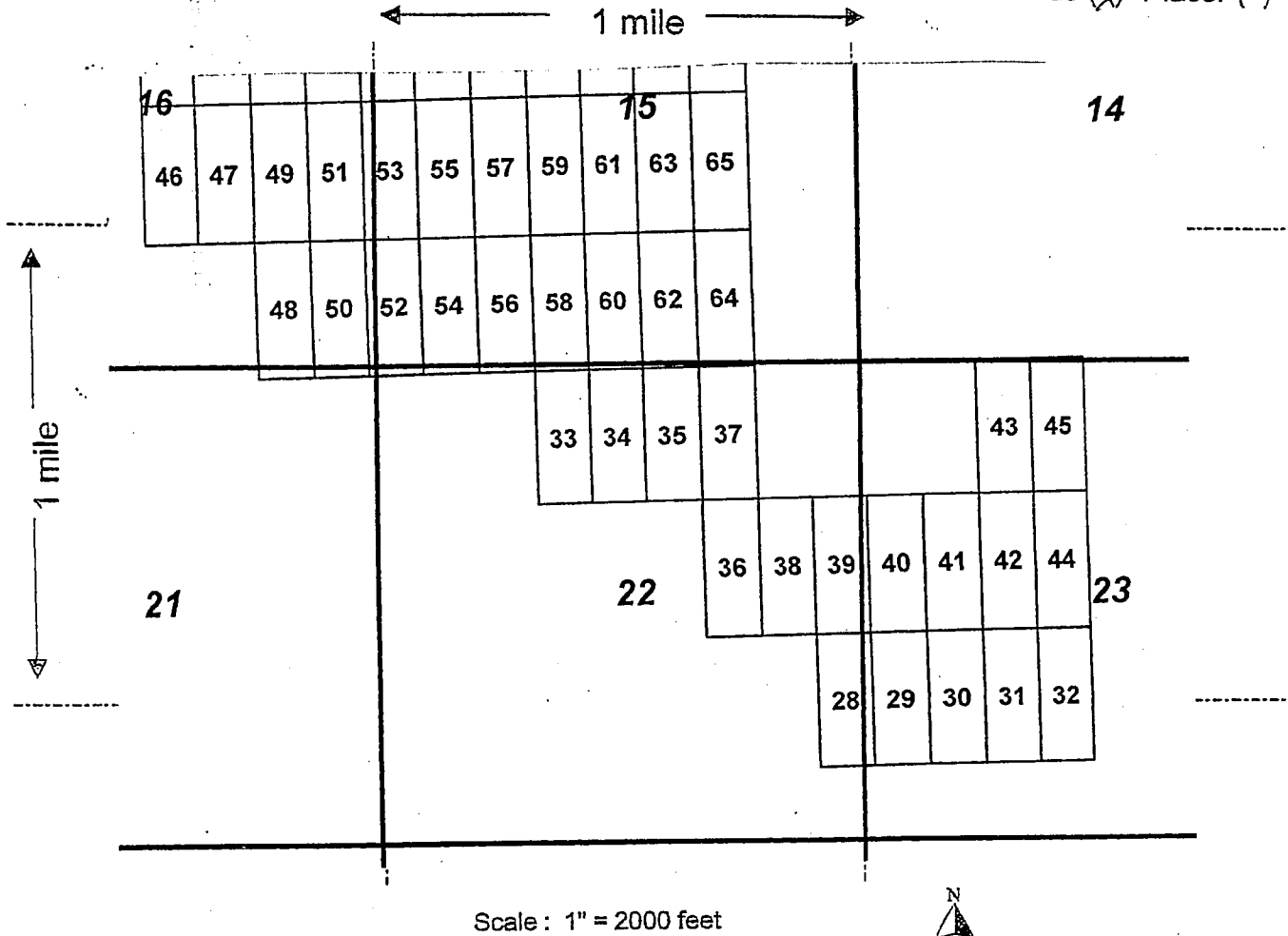
Signature(s) 

ANC 452089

Form MCF100
Revised July 2014

MINING CLAIM MAP

Lode (X) Placer ()



Scale : 1" = 2000 feet



1. The above map depicts the LM-32 mining claim, which is located in Section (s) 23, Township 6 N, Range 5 W, Gila and Salt River Base and Meridian, Maricopa County, Arizona.

2. The type of corner and location monuments used are as follows: wood 2x2s

3. The bearings and distances in degrees and feet between claim corners are as depicted on the map.

Form MCF100a
Revised July 2005

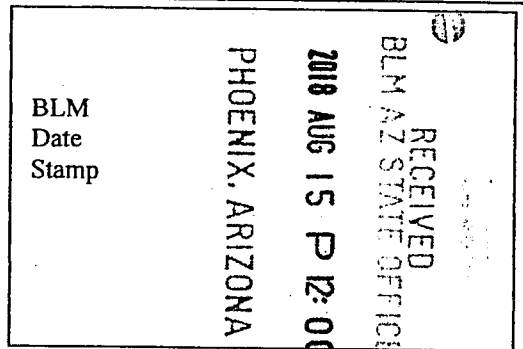
LOCATION NOTICE FOR LODE MINING CLAIM

Amendment BLM Serial # _____

NOTICE IS HEREBY GIVEN that the **LM-033**

lode mining claim has been located by

ARIZONA LITHIUM RESOURCES, LTD.
1 N CENTRAL AVE STE 1200 PHOENIX, AZ 85004



The general course of this claim is **North - South** and it is situated in **Maricopa** County, Arizona. This claim is **1500** feet in length and **600** feet in width.

20.66 Total Claim Acreage. This claim runs from the location monument on which this location notice is posted on the centerline of the claim approximately **20** feet in a **South** direction to the

South end line and **1480** feet in a **North** direction to the **North** end line. This

claim is marked by six monuments, one at each corner and one at the center of each end line of the claim.

The location monument on which this notice is posted is situated within Section **22**, Township **6 North**,

Range **5 West**, Gila Salt River Base and Meridian, Arizona and this claim encompasses portions

of the following quarter section(s), section(s), Township(s) and Range(s) **NW1/4, Sec. 22, T6N, R5W**. Gila Salt River Base and Meridian, Arizona.

The locality of this claim with reference to some natural object or permanent monument and additional information (if any) concerning its locality are as follows **The northeast corner of the claim is 2345 feet east and 75 feet south from the SW Corner of Section 15, Town 6 North, Range 5 West.**

DATED AND POSTED on the ground this 6 day of August, 2018

LOCATOR(s) AGENT

Print Name(s) Treviis Snyder

Signature(s) _____

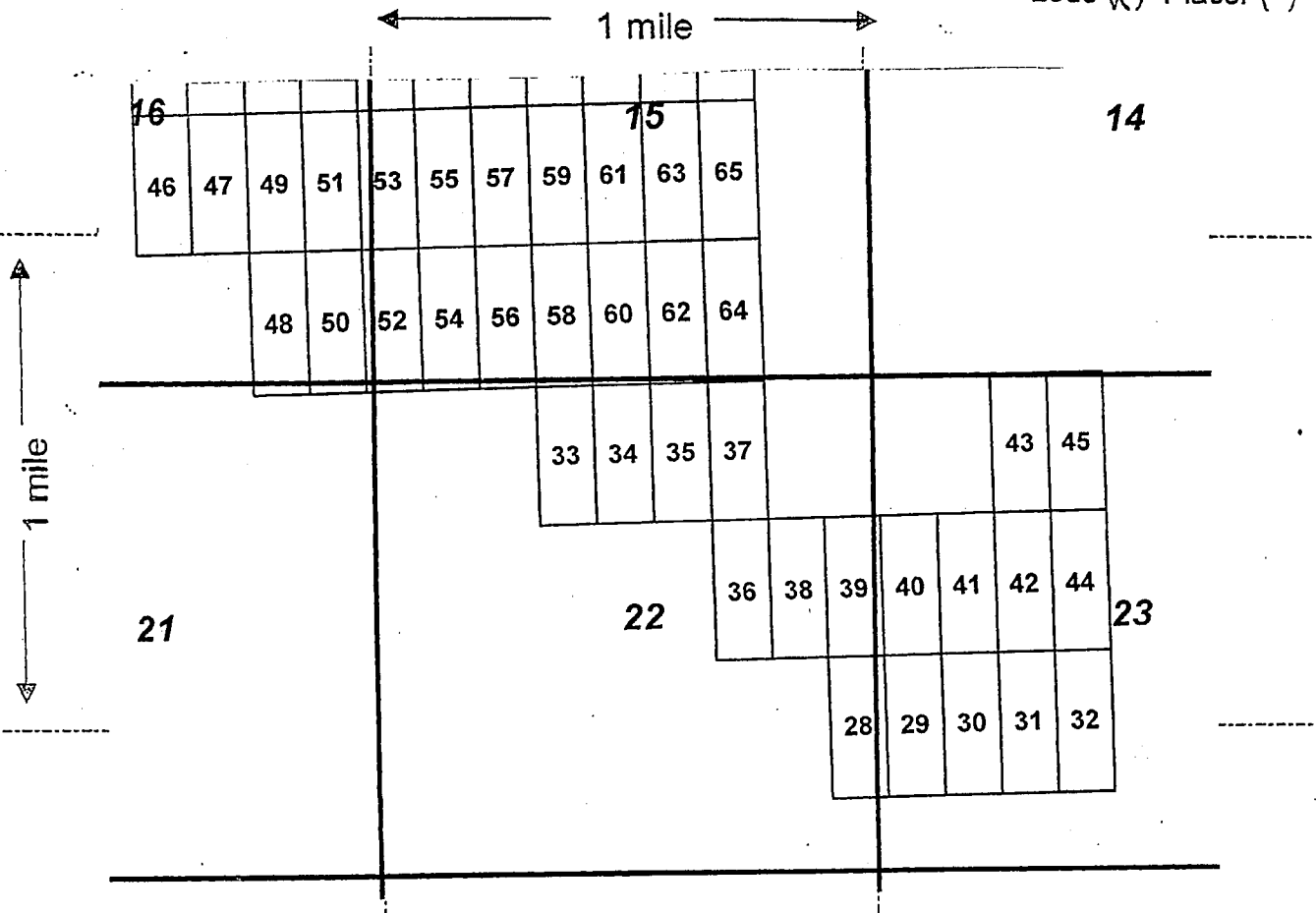
Form MCF100
Revised July 2014

This form is available from the Arizona Geological Survey and may be reproduced.

AMC452090

MINING CLAIM MAP

Lode (X) Placer ()



Scale : 1" = 2000 feet

1. The above map depicts the LM-33 mining claim, which is located in Section (s) 22, Township 6 N, Range 5 W, Gila and Salt River Base and Meridian, Maricopa County, Arizona.

2. The type of corner and location monuments used are as follows: wood 2x2s

3. The bearings and distances in degrees and feet between claim corners are as depicted on the map.

Form MCF100a
Revised July 2005


LOCATION NOTICE FOR LODE MINING CLAIM

Amendment BLM Serial # _____

NOTICE IS HEREBY GIVEN that the **LM-034**

lode mining claim has been located by

ARIZONA LITHIUM RESOURCES, LTD.
1 N CENTRAL AVE STE 1200 PHOENIX, AZ 85004



The general course of this claim is **North - South** and it is situated in **Maricopa** County, Arizona. This claim is **1500** feet in length and **600** feet in width.

20.66 Total Claim Acreage. This claim runs from the location monument on which this location notice is posted on the centerline of the claim approximately **20** feet in a **South** direction to the **South** end line and **1480** feet in a **North** direction to the **North** end line. This claim is marked by six monuments, one at each corner and one at the center of each end line of the claim.


The location monument on which this notice is posted is situated within Section **22**, Township **6 North**, Range **5 West**, Gila Salt River Base and Meridian, Arizona and this claim encompasses portions of the following quarter section(s), section(s), Township(s) and Range(s) **NE1/4 and NW1/4, Sec. 22, T6N, R5W**. Gila Salt River Base and Meridian, Arizona.

The locality of this claim with reference to some natural object or permanent monument and additional information (if any) concerning its locality are as follows **The northeast corner of the claim is 2945 feet east and 75 feet south from the SW Corner of Section 15, Town 6 North, Range 5 West.**

DATED AND POSTED on the ground this 6 day of *August, 2018*

LOCATOR(s) AGENT

Print Name(s) Trawis Snider

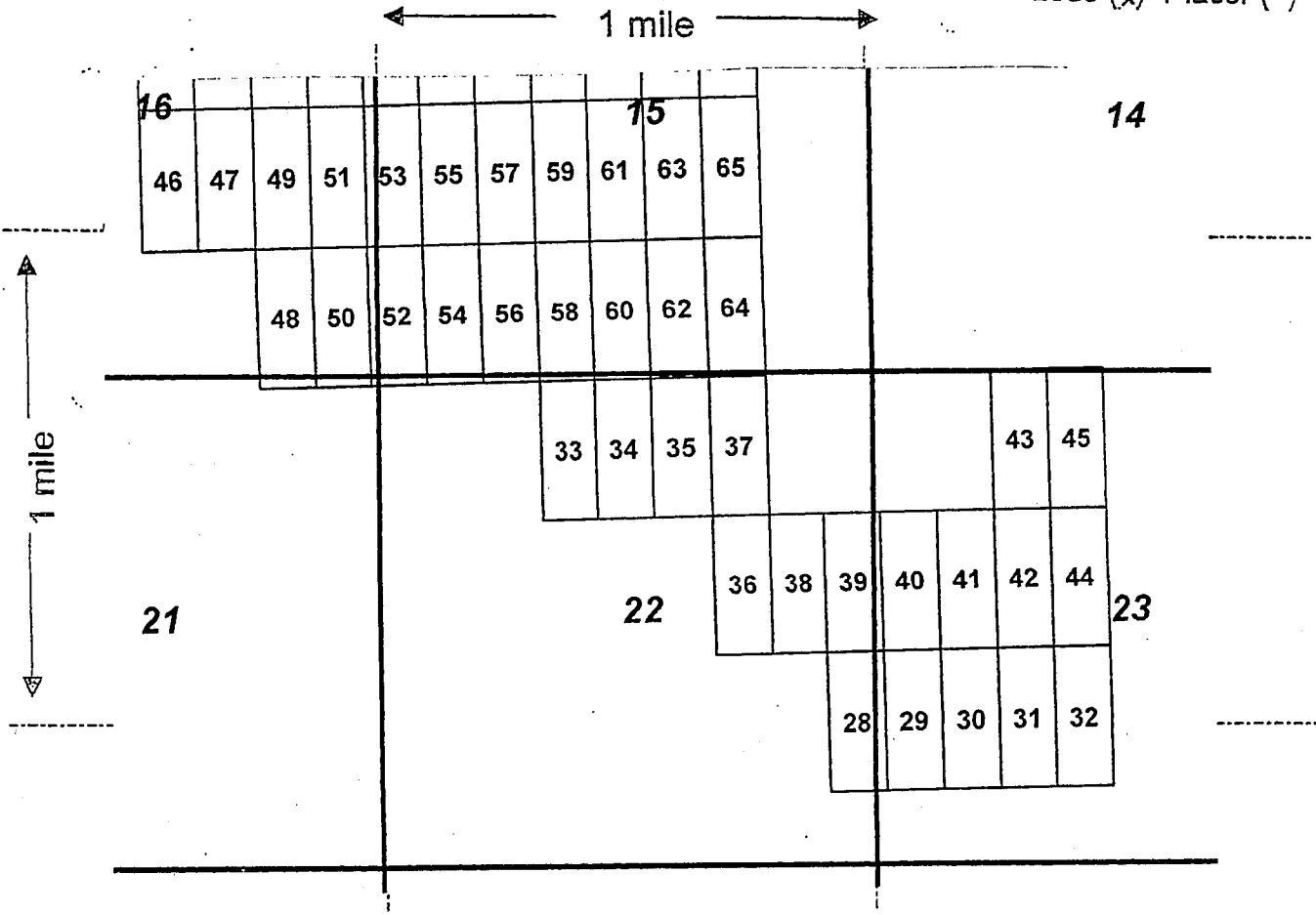
Signature(s) _____ 

AHC452091

Form MCF100
Revised July 2014

MINING CLAIM MAP

Lode (X) Placer ()



Scale: 1" = 2000 feet



1. The above map depicts the LM-34 mining claim, which is located in Section (s) 22, Township 6 N, Range 5 W, Gila and Salt River Base and Meridian, Maricopa County, Arizona.

2. The type of corner and location monuments used are as follows: wood 2x2s

3. The bearings and distances in degrees and feet between claim corners are as depicted on the map.

Form MCF100a
Revised July 2005



LOCATION NOTICE FOR LODE MINING CLAIM

Amendment BLM Serial # _____

NOTICE IS HEREBY GIVEN that the **LM-035**

lode mining claim has been located by

ARIZONA LITHIUM RESOURCES, LTD.
1 N CENTRAL AVE STE 1200 PHOENIX, AZ 85004

BLM
Date
Stamp

RECEIVED
BLM AZ STATE OFFICE
2018 AUG 15 P 12:00
PHOENIX, ARIZONA

The general course of this claim is **North - South** and it is situated in **Maricopa** County, Arizona. This claim is **1500** feet in length and **600** feet in width.

20.66 Total Claim Acreage. This claim runs from the location monument on which this location notice is posted on the centerline of the claim approximately **20** feet in a **South** direction to the **South** end line and **1480** feet in a **North** direction to the **North** end line. This

claim is marked by six monuments, one at each corner and one at the center of each end line of the claim.

The location monument on which this notice is posted is situated within Section **22**, Township **6 North**,

Range **5 West**, Gila Salt River Base and Meridian, Arizona and this claim encompasses portions


of the following quarter section(s), section(s), Township(s) and Range(s) **NE1/4, Sec. 22, T6N, R5W**. Gila Salt River Base and Meridian, Arizona.

The locality of this claim with reference to some natural object or permanent monument and additional information (if any) concerning its locality are as follows **The northeast corner of the claim is 3545 feet east and 75 feet south from the SW Corner of Section 15, Town 6 North, Range 5 West.**

DATED AND POSTED on the ground this 6 day of August, 2018

LOCATOR(s) AGENT

Print Name(s) Travis Snider

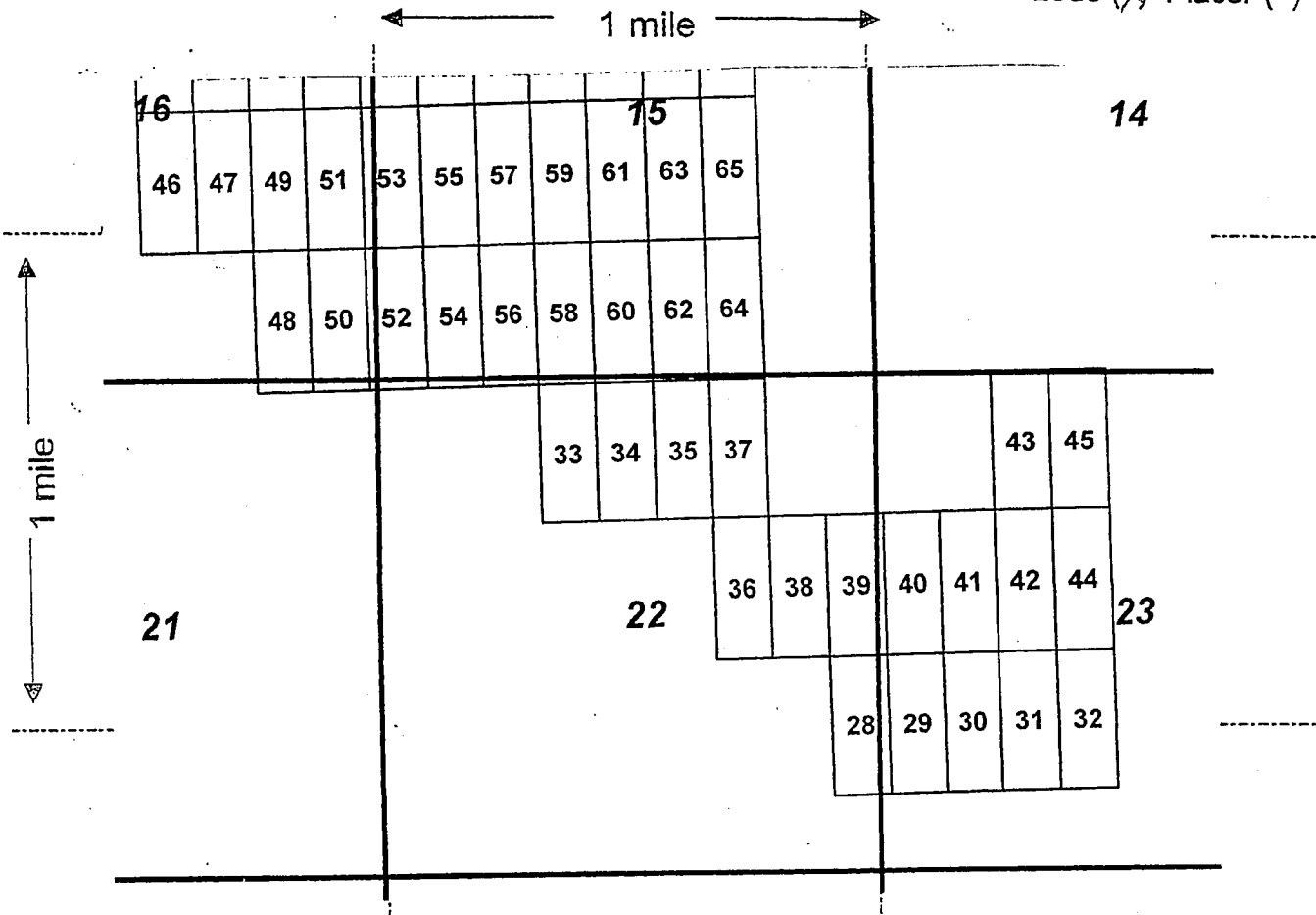
Signature(s) _____ 

AMC452092

Form MCF100
Revised July 2014

MINING CLAIM MAP

Lode (X) Placer ()



Scale: 1" = 2000 feet



1. The above map depicts the LM-35 mining claim, which is located in Section (s) 22, Township 6 N, Range 5 W, Gila and Salt River Base and Meridian, Maricopa County, Arizona.

2. The type of corner and location monuments used are as follows: wood 2 x 2 s

3. The bearings and distances in degrees and feet between claim corners are as depicted on the map.

Form MCF100a
Revised July 2005

LOCATION NOTICE FOR LODE MINING CLAIM

Amendment BLM Serial # _____

NOTICE IS HEREBY GIVEN that the **LM-036**

lode mining claim has been located by

ARIZONA LITHIUM RESOURCES, LTD.
1 N CENTRAL AVE STE 1200 PHOENIX, AZ 85004

BLM
Date
Stamp

RECEIVED
BLM AZ STATE OFFICE
2018 AUG 15 P 12:00
PHOENIX, ARIZONA

The general course of this claim is **North - South** and it is situated in **Maricopa** County, Arizona. This claim is **1500** feet in length and **600** feet in width.

20.66 Total Claim Acreage. This claim runs from the location monument on which this location notice is posted on the centerline of the claim approximately **20** feet in a **North** direction to the

North end line and **1480** feet in a **South** direction to the **South** end line. This claim is marked by six monuments, one at each corner and one at the center of each end line of the claim.

The location monument on which this notice is posted is situated within Section **22**, Township **6 North**, Range **5 West**, Gila Salt River Base and Meridian, Arizona and this claim encompasses portions of the following quarter section(s), section(s), Township(s) and Range(s) **NE1/4 and SE1/4, Sec. 22, T6N, R5W**. Gila Salt River Base and Meridian, Arizona.

The locality of this claim with reference to some natural object or permanent monument and additional information (if any) concerning its locality are as follows **The northeast corner of the claim is 4145 feet east and 1575 feet south from the SW Corner of Section 15, Town 6 North, Range 5 West.**

DATED AND POSTED on the ground this 6 day of August, 2018

LOCATOR(s) AGENT

Print Name(s) Travis Snider

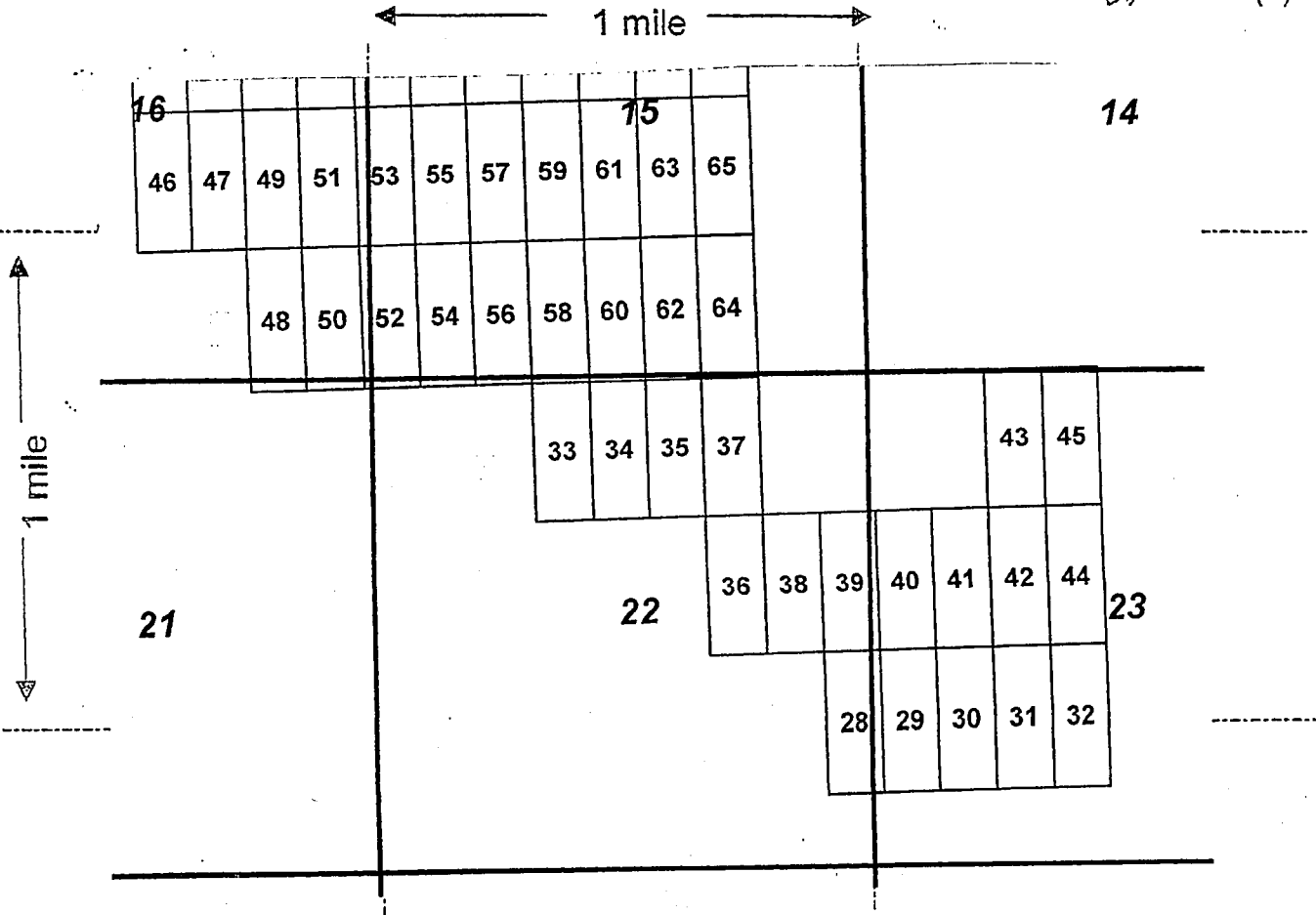
Signature(s) _____ [Handwritten Signature]

AHC452093

Form MCF100
Revised July 2014

MINING CLAIM MAP

Lode (X) Placer ()



Scale: 1" = 2000 feet



1. The above map depicts the LM-36 mining claim, which is located in Section (s) 22, Township 6 N, Range 5 W, Gila and Salt River Base and Meridian, Maricopa County, Arizona.

2. The type of corner and location monuments used are as follows: wood 2x2s

3. The bearings and distances in degrees and feet between claim corners are as depicted on the map.

Form MCF100a
Revised July 2005

LOCATION NOTICE FOR LODE MINING CLAIM

Amendment BLM Serial # _____

NOTICE IS HEREBY GIVEN that the **LM-037**

lode mining claim has been located by

ARIZONA LITHIUM RESOURCES, LTD.
1 N CENTRAL AVE STE 1200 PHOENIX, AZ 85004

BLM
Date
Stamp

RECEIVED
BLM AZ STATE OFFICE
2018 AUG 15 P 12:00
PHOENIX, ARIZONA

The general course of this claim is **North - South** and it is situated in **Maricopa** County, Arizona. This claim is **1500** feet in length and **600** feet in width.

20.66 Total Claim Acreage. This claim runs from the location monument on which this location notice is posted on the centerline of the claim approximately **20** feet in a **South** direction to the

South end line and **1480** feet in a **North** direction to the **North** end line. This claim is marked by six monuments, one at each corner and one at the center of each end line of the claim.

The location monument on which this notice is posted is situated within Section **22**, Township **6 North**, Range **5 West**, Gila Salt River Base and Meridian, Arizona and this claim encompasses portions


of the following quarter section(s), section(s), Township(s) and Range(s) **NE1/4, Sec. 22, T6N, R5W**. Gila Salt River Base and Meridian, Arizona.

The locality of this claim with reference to some natural object or permanent monument and additional information (if any) concerning its locality are as follows **The northeast corner of the claim is 4145 feet east and 75 feet south from the SW Corner of Section 15, Town 6 North, Range 5 West.**

DATED AND POSTED on the ground this 6 day of August, 2018

LOCATOR(s) AGENT

Print Name(s) Travis Snider

Signature(s) _____ 

Form MCF100
Revised July 2014

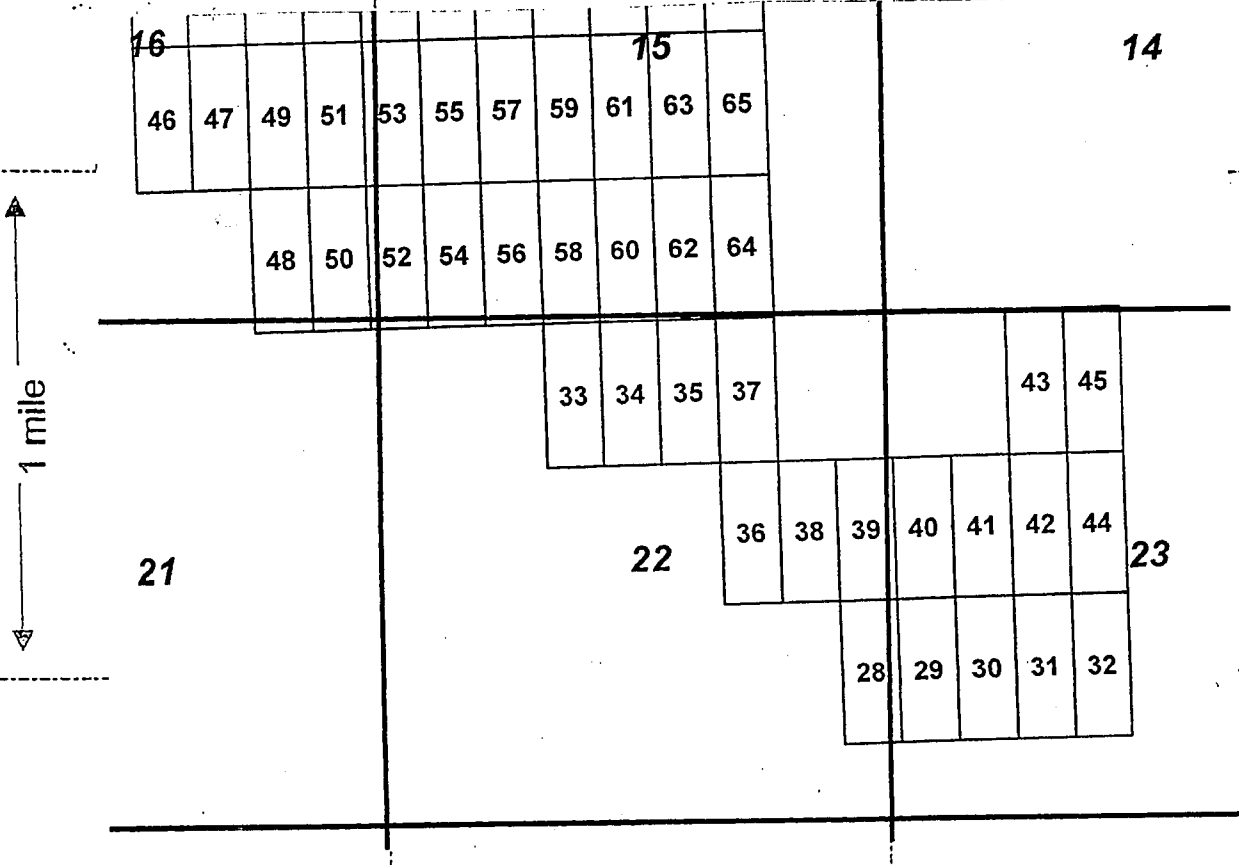
This form is available from the Arizona Geological Survey and may be reproduced.

AHC452094

MINING CLAIM MAP

Lode (X) Placer ()

← 1 mile →



Scale: 1" = 2000 feet



1. The above map depicts the LM-37 mining claim, which is located in Section (s) 22, Township 6 N, Range 5 W, Gila and Salt River Base and Meridian, Maricopa County, Arizona.
2. The type of corner and location monuments used are as follows: wood 2x2 s
3. The bearings and distances in degrees and feet between claim corners are as depicted on the map.

Form MCF100a
Revised July 2005

LOCATION NOTICE FOR LODE MINING CLAIM

Amendment BLM Serial # _____

NOTICE IS HEREBY GIVEN that the **LM-038**

lode mining claim has been located by

ARIZONA LITHIUM RESOURCES, LTD.
1 N CENTRAL AVE STE 1200 PHOENIX, AZ 85004

BLM
Date
Stamp

RECEIVED
BLM AZ STATE OFFICE
2018 AUG 15 P 12:00
PHOENIX, ARIZONA

The general course of this claim is **North - South** and it is situated in **Maricopa** County, Arizona. This claim is **1500** feet in length and **600** feet in width.


20.66 Total Claim Acreage. This claim runs from the location monument on which this location notice is posted on the centerline of the claim approximately **20** feet in a **North** direction to the **North** end line and **1480** feet in a **South** direction to the **South** end line. This claim is marked by six monuments, one at each corner and one at the center of each end line of the claim. The location monument on which this notice is posted is situated within Section **22**, Township **6 North**, Range **5 West**, Gila Salt River Base and Meridian, Arizona and this claim encompasses portions of the following quarter section(s), section(s), Township(s) and Range(s) **NE1/4 and SE1/4, Sec. 22, T6N, R5W**. Gila Salt River Base and Meridian, Arizona.

The locality of this claim with reference to some natural object or permanent monument and additional information (if any) concerning its locality are as follows **The northeast corner of the claim is 4745 feet east and 1575 feet south from the SW Corner of Section 15, Town 6 North, Range 5 West.**

DATED AND POSTED on the ground this 6 day of August, 2018

LOCATOR(s) AGENT

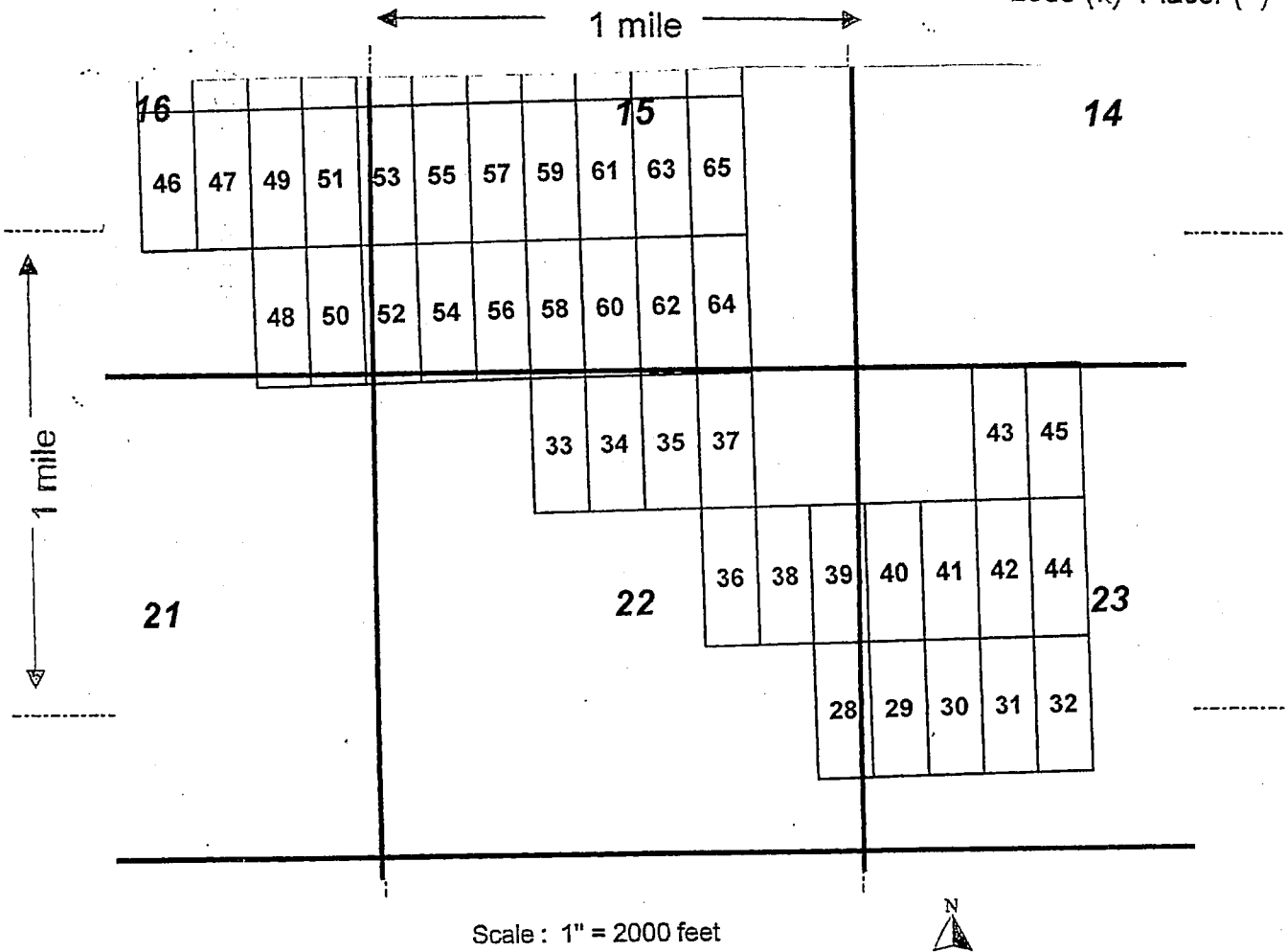
Print Name(s) Travis Snider

Signature(s) 

AMC452095

MINING CLAIM MAP

Lode (x) Placer ()



Scale : 1" = 2000 feet



1. The above map depicts the Lm-38 mining claim, which is located in Section (s) 22, Township 6 N, Range 5 W, Gila and Salt River Base and Meridian, Maricopa County, Arizona.

2. The type of corner and location monuments used are as follows: Wood 2x2 1/2

3. The bearings and distances in degrees and feet between claim corners are as depicted on the map.

Form MCF100a
Revised July 2005

LOCATION NOTICE FOR LODE MINING CLAIM

Amendment BLM Serial # _____

NOTICE IS HEREBY GIVEN that the **LM-039**

lode mining claim has been located by

ARIZONA LITHIUM RESOURCES, LTD.
1 N CENTRAL AVE STE 1200 PHOENIX, AZ 85004

BLM
Date
Stamp

RECEIVED
BLM AZ STATE OFFICE
2018 AUG 15 P 12: 01
PHOENIX, ARIZONA

The general course of this claim is **North - South** and it is situated in **Maricopa** County, Arizona. This claim is **1500** feet in length and **600** feet in width.

20.66 Total Claim Acreage. This claim runs from the location monument on which this location notice is posted on the centerline of the claim approximately **20** feet in a **North** direction to the

North end line and **1480** feet in a **South** direction to the **South** end line. This

claim is marked by six monuments, one at each corner and one at the center of each end line of the claim.

The location monument on which this notice is posted is situated within Section **22**, Township **6 North**,

Range **5 West**, Gila Salt River Base and Meridian, Arizona and this claim encompasses portions

of the following quarter section(s), section(s), Township(s) and Range(s) **NE1/4 and SE1/4, Sec. 22, NW1/4 and SW1/4 Sec 23, T6N, R5W**. Gila Salt River Base and Meridian, Arizona.

The locality of this claim with reference to some natural object or permanent monument and additional information (if any) concerning its locality are as follows **The northeast corner of the claim is 5345 feet east and 1575 feet south from the SW Corner of Section 15, Town 6 North, Range 5 West.**

DATED AND POSTED on the ground this 6 day of August, 2018

LOCATOR(s) AGENT

Print Name(s) Travis Spider

Signature(s) [Handwritten Signature]

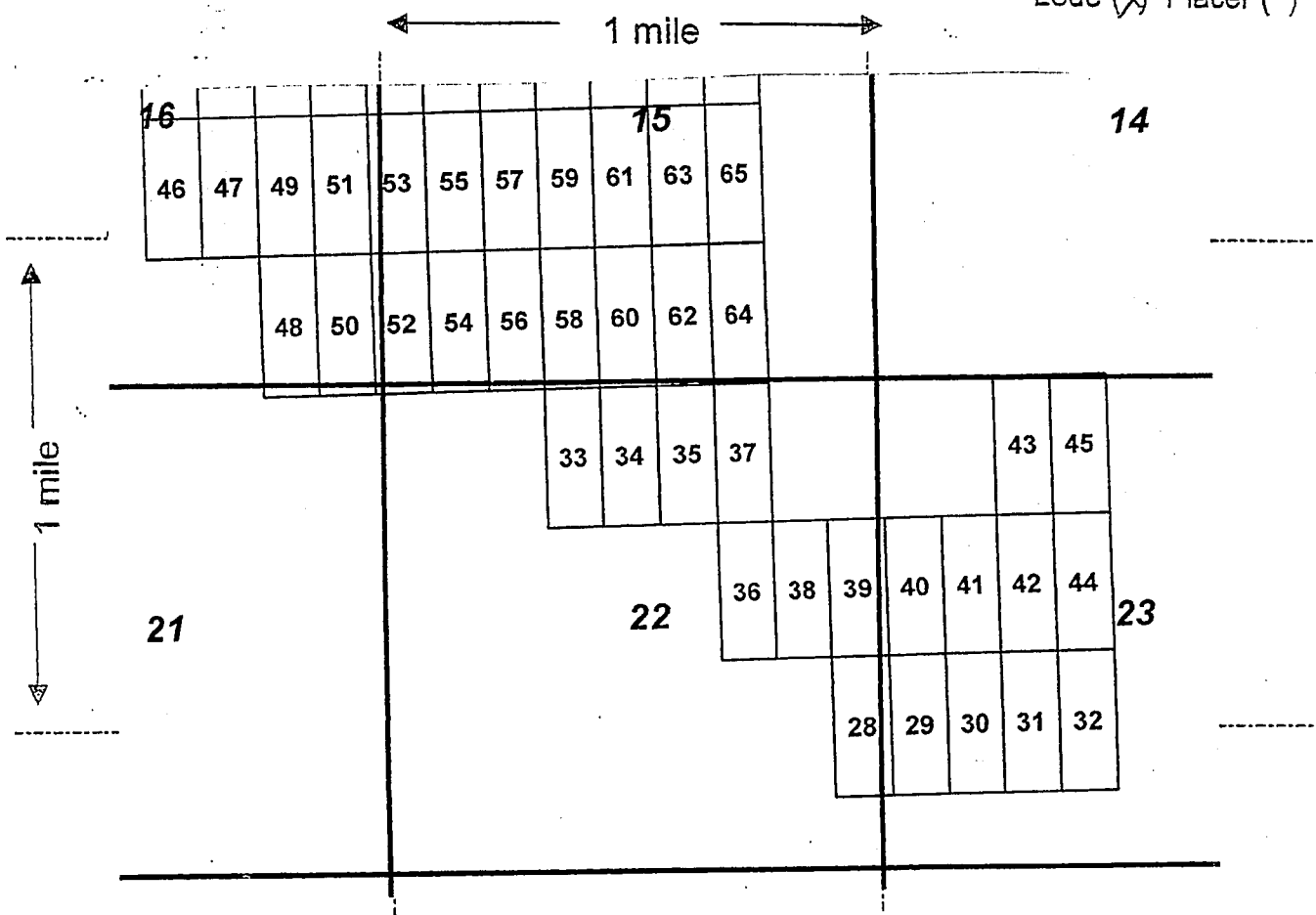
Form MCF100
Revised July 2014

This form is available from the **Arizona Geological Survey** and may be reproduced.

AMC452096

MINING CLAIM MAP

Lode (X) Placer ()



Scale : 1" = 2000 feet



1. The above map depicts the ~~LM-39~~ LM-39 mining claim, which is located in Section (s) 22+23, Township 6 N, Range 5 W, Gila and Salt River Base and Meridian, Maricopa County, Arizona.

2. The type of corner and location monuments used are as follows: wood 2x2s

3. The bearings and distances in degrees and feet between claim corners are as depicted on the map.

Form MCF100a
Revised July 2005

LOCATION NOTICE FOR LODE MINING CLAIM

Amendment BLM Serial # _____

NOTICE IS HEREBY GIVEN that the **LM-040**

lode mining claim has been located by

ARIZONA LITHIUM RESOURCES, LTD.
1 N CENTRAL AVE STE 1200 PHOENIX, AZ 85004

BLM Date Stamp	2018 AUG 15 P 12: 01 PHOENIX, ARIZONA RECEIVED BLM AZ STATE OFFICE
----------------------	---

The general course of this claim is **North - South** and it is situated in **Maricopa** County, Arizona. This claim is **1500** feet in length and **600** feet in width.

20.66 Total Claim Acreage. This claim runs from the location monument on which this location notice is posted on the centerline of the claim approximately **20** feet in a **North** direction to the

North end line and **1480** feet in a **South** direction to the **South** end line. This

claim is marked by six monuments, one at each corner and one at the center of each end line of the claim.

The location monument on which this notice is posted is situated within Section **23**, Township **6 North**,

Range **5 West**, Gila Salt River Base and Meridian, Arizona and this claim encompasses portions

of the following quarter section(s), section(s), Township(s) and Range(s) **NW1/4 and SW1/4, Sec. 23, T6N, R5W.**

Gila Salt River Base and Meridian, Arizona.

The locality of this claim with reference to some natural object or permanent monument and additional information

(if any) concerning its locality are as follows **The northeast corner of the claim is 5945 feet east and 1575 feet**


south from the SW Corner of Section 15, Town 6 North, Range 5 West.

DATED AND POSTED on the ground this 6 day of August, 2018

LOCATOR(s) AGENT

Print Name(s) Travis Snider

Signature(s) _____



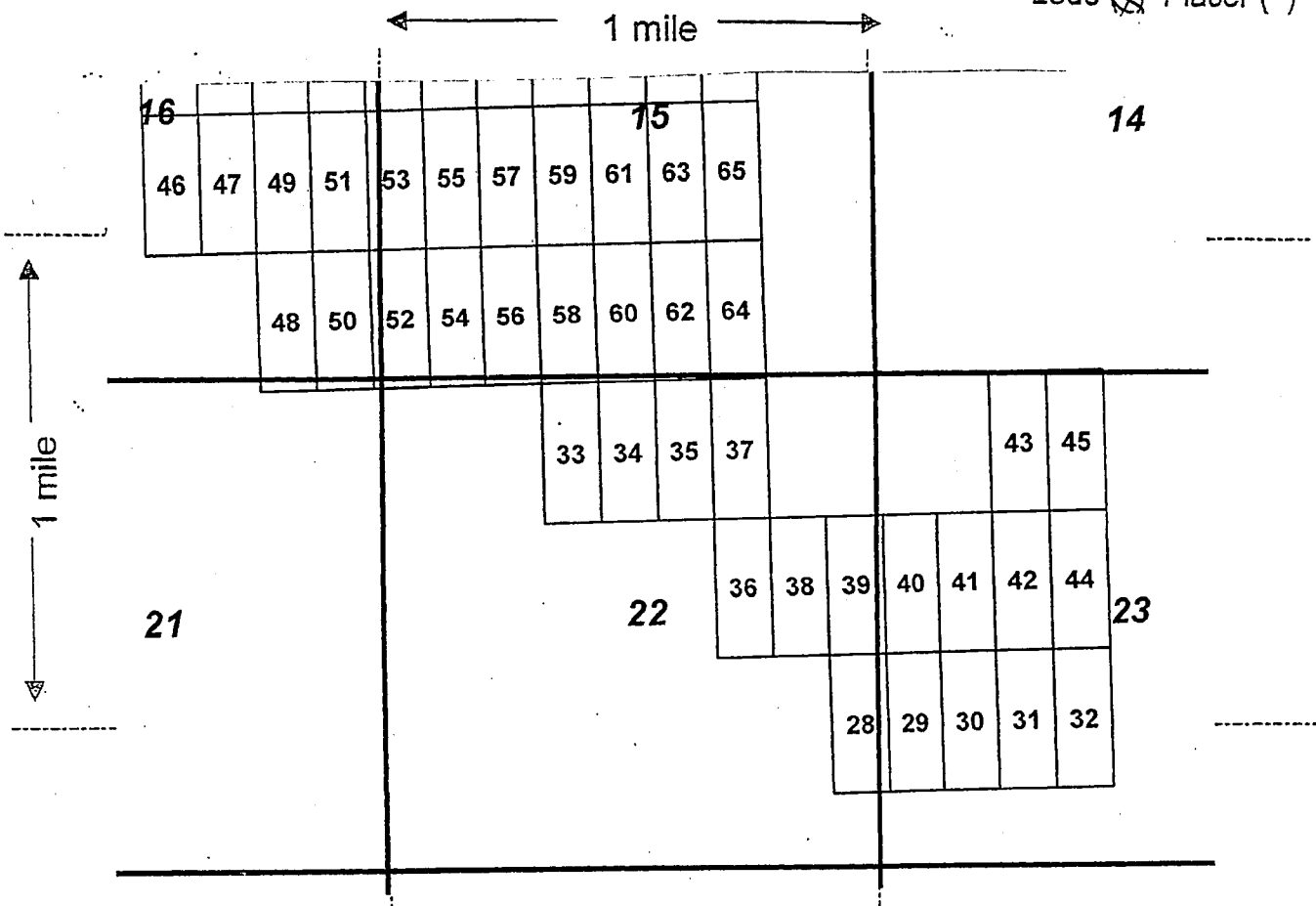
Form MCF100
Revised July 2014

This form is available from the Arizona Geological Survey and may be reproduced.

AMC452097

MINING CLAIM MAP

Lode Placer ()



Scale : 1" = 2000 feet



1. The above map depicts the LM-40 mining claim, which is located in Section (s) 23, Township 6 N, Range 5 W, Gila and Salt River Base and Meridian, Maricopa County, Arizona.

2. The type of corner and location monuments used are as follows: wood 2x2s

3. The bearings and distances in degrees and feet between claim corners are as depicted on the map.

Form MCF100a
Revised July 2005



RECEIVED
BLM AZ STATE OFFICE
2018 AUG 15 P 12:01
PHOENIX, ARIZONA

LOCATION NOTICE FOR LODE MINING CLAIM

Amendment BLM Serial # _____

NOTICE IS HEREBY GIVEN that the **LM-041**

lode mining claim has been located by

ARIZONA LITHIUM RESOURCES, LTD.
1 N CENTRAL AVE STE 1200 PHOENIX, AZ 85004

BLM
Date
Stamp

The general course of this claim is **North - South** and it is situated in **Maricopa** County, Arizona. This claim is **1500** feet in length and **600** feet in width.


20.66 Total Claim Acreage. This claim runs from the location monument on which this location notice is posted on the centerline of the claim approximately **20** feet in a **North** direction to the **North** end line and **1480** feet in a **South** direction to the **South** end line. This claim is marked by six monuments, one at each corner and one at the center of each end line of the claim. The location monument on which this notice is posted is situated within Section **23**, Township **6 North**, Range **5 West**, Gila Salt River Base and Meridian, Arizona and this claim encompasses portions of the following quarter section(s), section(s), Township(s) and Range(s) **NW1/4 and SW1/4, Sec. 23, T6N, R5W**. Gila Salt River Base and Meridian, Arizona.

The locality of this claim with reference to some natural object or permanent monument and additional information (if any) concerning its locality are as follows **The northeast corner of the claim is 6545 feet east and 1575 feet south from the SW Corner of Section 15, Town 6 North, Range 5 West.**

DATED AND POSTED on the ground this 6 day of August, 2018

LOCATOR(s) AGENT

Print Name(s) Travis Snider

Signature(s) _____ 

Form MCF100
Revised July 2014

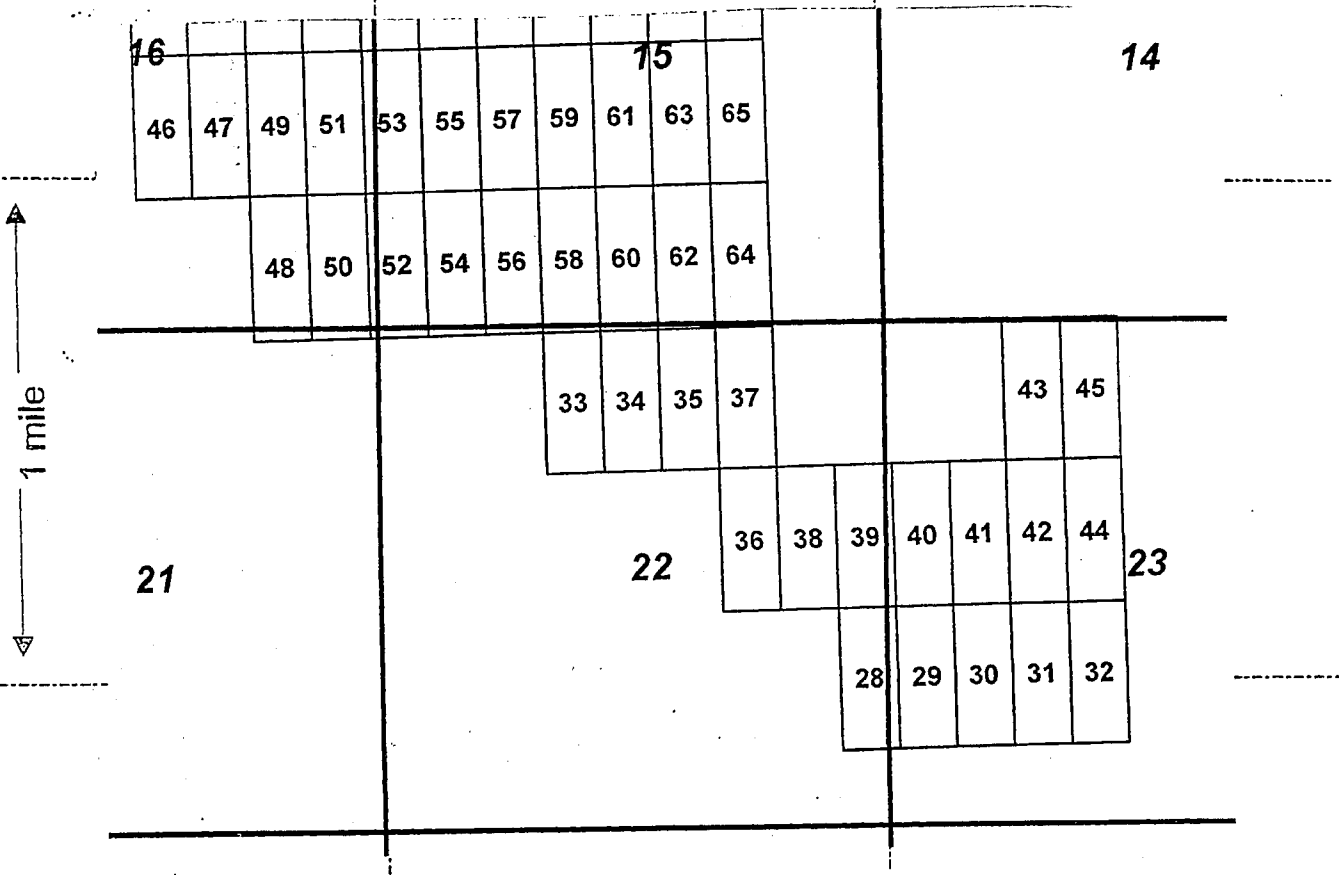
This form is available from the **Arizona Geological Survey** and may be reproduced.

ANCI452098

MINING CLAIM MAP

Lode (X) Placer ()

1 mile



Scale: 1" = 2000 feet



1. The above map depicts the LM-41 mining claim, which is located in Section (s) 23, Township 6 N, Range 5 W, Gila and Salt River Base and Meridian, Maricopa County, Arizona.

2. The type of corner and location monuments used are as follows: wood 2 x 25

3. The bearings and distances in degrees and feet between claim corners are as depicted on the map.

Form MCF100a
Revised July 2005

LOCATION NOTICE FOR LODE MINING CLAIM

Amendment BLM Serial # _____

NOTICE IS HEREBY GIVEN that the **LM-042**

lode mining claim has been located by

ARIZONA LITHIUM RESOURCES, LTD.
1 N CENTRAL AVE STE 1200 PHOENIX, AZ 85004

BLM
Date
Stamp

RECEIVED
BLM AZ STATE OFFICE
2018 AUG 15 P 12:01
PHOENIX, ARIZONA

The general course of this claim is **North - South** and it is situated in **Maricopa** County, Arizona. This claim is **1500** feet in length and **600** feet in width.

20.66 Total Claim Acreage. This claim runs from the location monument on which this location notice is posted on the centerline of the claim approximately **20** feet in a **North** direction to the **North** end line and **1480** feet in a **South** direction to the **South** end line. This claim is marked by six monuments, one at each corner and one at the center of each end line of the claim.


The location monument on which this notice is posted is situated within Section **23**, Township **6 North**, Range **5 West**, Gila Salt River Base and Meridian, Arizona and this claim encompasses portions of the following quarter section(s), section(s), Township(s) and Range(s) **NW1/4 and SW1/4, Sec. 23, T6N, R5W**. Gila Salt River Base and Meridian, Arizona.

The locality of this claim with reference to some natural object or permanent monument and additional information (if any) concerning its locality are as follows **The northeast corner of the claim is 7145 feet east and 1575 feet south from the SW Corner of Section 15, Town 6 North, Range 5 West.**

DATED AND POSTED on the ground this 6 day of August, 2018

LOCATOR(s) AGENT

Print Name(s) Travis Snider

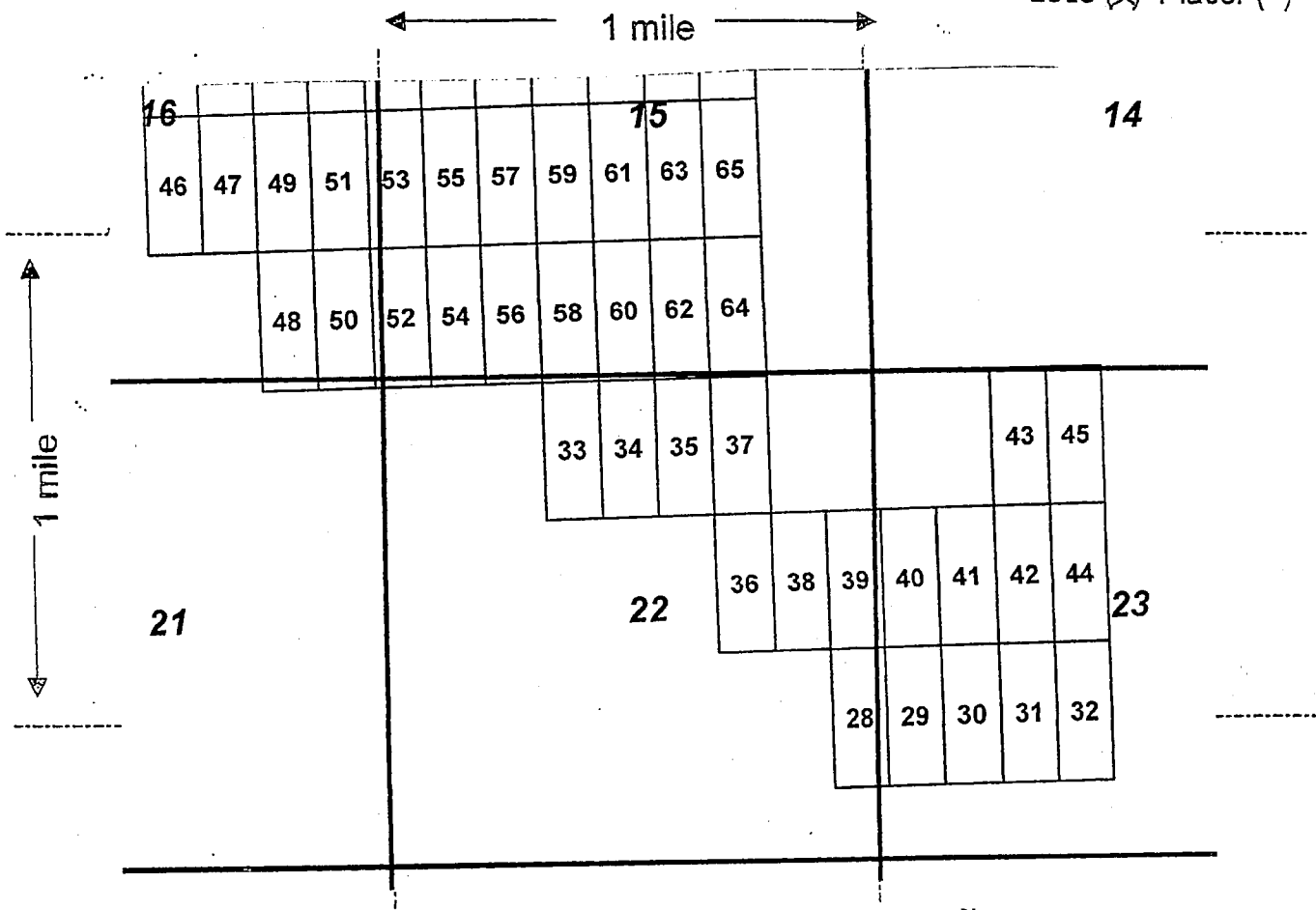
Signature(s) _____ 

ANC452099

Form MCF100
Revised July 2014

MINING CLAIM MAP

Lode (X) Placer ()



Scale: 1" = 2000 feet



1. The above map depicts the LM-42 mining claim, which is located in Section (s) 23, Township 6 N, Range 5 W, Gila and Salt River Base and Meridian, Maricopa County, Arizona.

2. The type of corner and location monuments used are as follows: wood 2x2s

3. The bearings and distances in degrees and feet between claim corners are as depicted on the map.

Form MCF100a
Revised July 2005

LOCATION NOTICE FOR LODE MINING CLAIM

Amendment BLM Serial # _____

NOTICE IS HEREBY GIVEN that the **LM-043**

lode mining claim has been located by

ARIZONA LITHIUM RESOURCES, LTD.
1 N CENTRAL AVE STE 1200 PHOENIX, AZ 85004

RECEIVED
BLM AZ STATE OFFICE
2018 AUG 15 P 12:01
PHOENIX, ARIZONA
BLM
Date
Stamp

The general course of this claim is **North - South** and it is situated in **Maricopa** County, Arizona. This claim is **1500** feet in length and **600** feet in width.

20.66 Total Claim Acreage. This claim runs from the location monument on which this location notice is posted on the centerline of the claim approximately **20** feet in a **South** direction to the

South end line and **1480** feet in a **North** direction to the **North** end line. This

claim is marked by six monuments, one at each corner and one at the center of each end line of the claim.

The location monument on which this notice is posted is situated within Section **23**, Township **6 North**,

Range **5 West**, Gila Salt River Base and Meridian, Arizona and this claim encompasses portions

of the following quarter section(s), section(s), Township(s) and Range(s) **SW1/4 Sec 14, NW1/4 Sec. 23, T6N,**

R5W. Gila Salt River Base and Meridian, Arizona.

The locality of this claim with reference to some natural object or permanent monument and additional information


(if any) concerning its locality are as follows **The northeast corner of the claim is 7145 feet east and 75 feet**

south from the SW Corner of Section 15, Town 6 North, Range 5 West.

DATED AND POSTED on the ground this 6 day of August, 2018

LOCATOR(s) AGENT

Print Name(s) Traw's Snider

Signature(s) _____ 

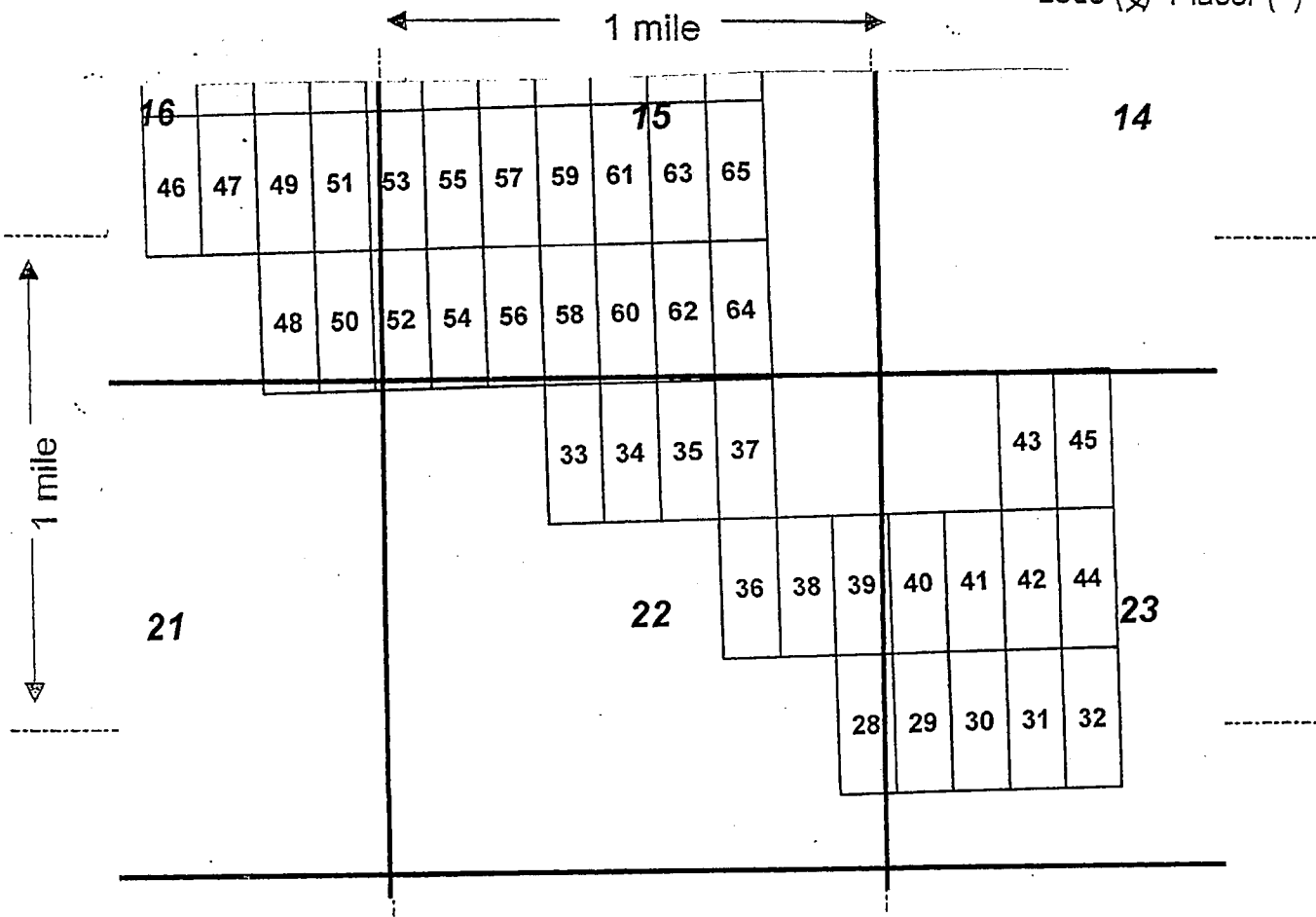
AHC452100

Form MCF100
Revised July 2014

This form is available from the Arizona Geological Survey and may be reproduced.

MINING CLAIM MAP

Lode (X) Placer ()



Scale: 1" = 2000 feet



1. The above map depicts the LM-43 mining claim, which is located in Section (s) 23, Township 6 N, Range 5 W, Gila and Salt River Base and Meridian, Maricopa County, Arizona.

2. The type of corner and location monuments used are as follows: wood 2x2s

3. The bearings and distances in degrees and feet between claim corners are as depicted on the map.

Form MCF100a
Revised July 2005

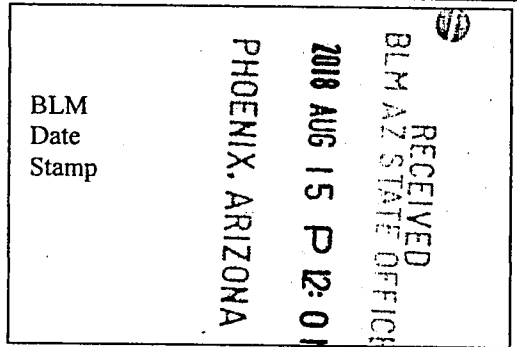
LOCATION NOTICE FOR LODE MINING CLAIM

Amendment BLM Serial # _____

NOTICE IS HEREBY GIVEN that the **LM-044**

lode mining claim has been located by

ARIZONA LITHIUM RESOURCES, LTD.
1 N CENTRAL AVE STE 1200 PHOENIX, AZ 85004



The general course of this claim is **North - South** and it is situated in **Maricopa** County, Arizona. This claim is **1500** feet in length and **600** feet in width.

20.66 Total Claim Acreage. This claim runs from the location monument on which this location notice is posted on the centerline of the claim approximately **20** feet in a **North** direction to the **North** end line and **1480** feet in a **South** direction to the **South** end line. This claim is marked by six monuments, one at each corner and one at the center of each end line of the claim. The location monument on which this notice is posted is situated within Section **23**, Township **6 North**, Range **5 West**, Gila Salt River Base and Meridian, Arizona and this claim encompasses portions of the following quarter section(s), section(s), Township(s) and Range(s) **NW1/4 and SW1/4, Sec. 23, T6N, R5W**. Gila Salt River Base and Meridian, Arizona.

The locality of this claim with reference to some natural object or permanent monument and additional information (if any) concerning its locality are as follows **The northeast corner of the claim is 7745 feet east and 1575 feet south from the SW Corner of Section 15, Town 6 North, Range 5 West.**

DATED AND POSTED on the ground this 6 day of August, 2018

LOCATOR(s) AGENT

Print Name(s) Travis Snider

Signature(s) _____


Form MCF100
Revised July 2014

ANC452101

LOCATION NOTICE FOR LODE MINING CLAIM

Amendment BLM Serial # _____

NOTICE IS HEREBY GIVEN that the **LM-045**
lode mining claim has been located by
ARIZONA LITHIUM RESOURCES, LTD.
1 N CENTRAL AVE STE 1200 PHOENIX, AZ 85004



The general course of this claim is **North - South** and it is situated in **Maricopa** County, Arizona. This claim is **1500** feet in length and **600** feet in width.

20.66 Total Claim Acreage. This claim runs from the location monument on which this location notice is posted on the centerline of the claim approximately **20** feet in a **South** direction to the **South** end line and **1480** feet in a **North** direction to the **North** end line. This claim is marked by six monuments, one at each corner and one at the center of each end line of the claim.

The location monument on which this notice is posted is situated within Section **23**, Township **6 North**, Range **5 West**, Gila Salt River Base and Meridian, Arizona and this claim encompasses portions of the following quarter section(s), section(s), Township(s) and Range(s) **SW1/4 Sec 14, NW1/4 Sec. 23, T6N, R5W**. Gila Salt River Base and Meridian, Arizona.

The locality of this claim with reference to some natural object or permanent monument and additional information (if any) concerning its locality are as follows **The northeast corner of the claim is 7745 feet east and 75 feet south from the SW Corner of Section 15, Town 6 North, Range 5 West.**

DATED AND POSTED on the ground this 6 day of August, 2018

LOCATOR(s) AGENT

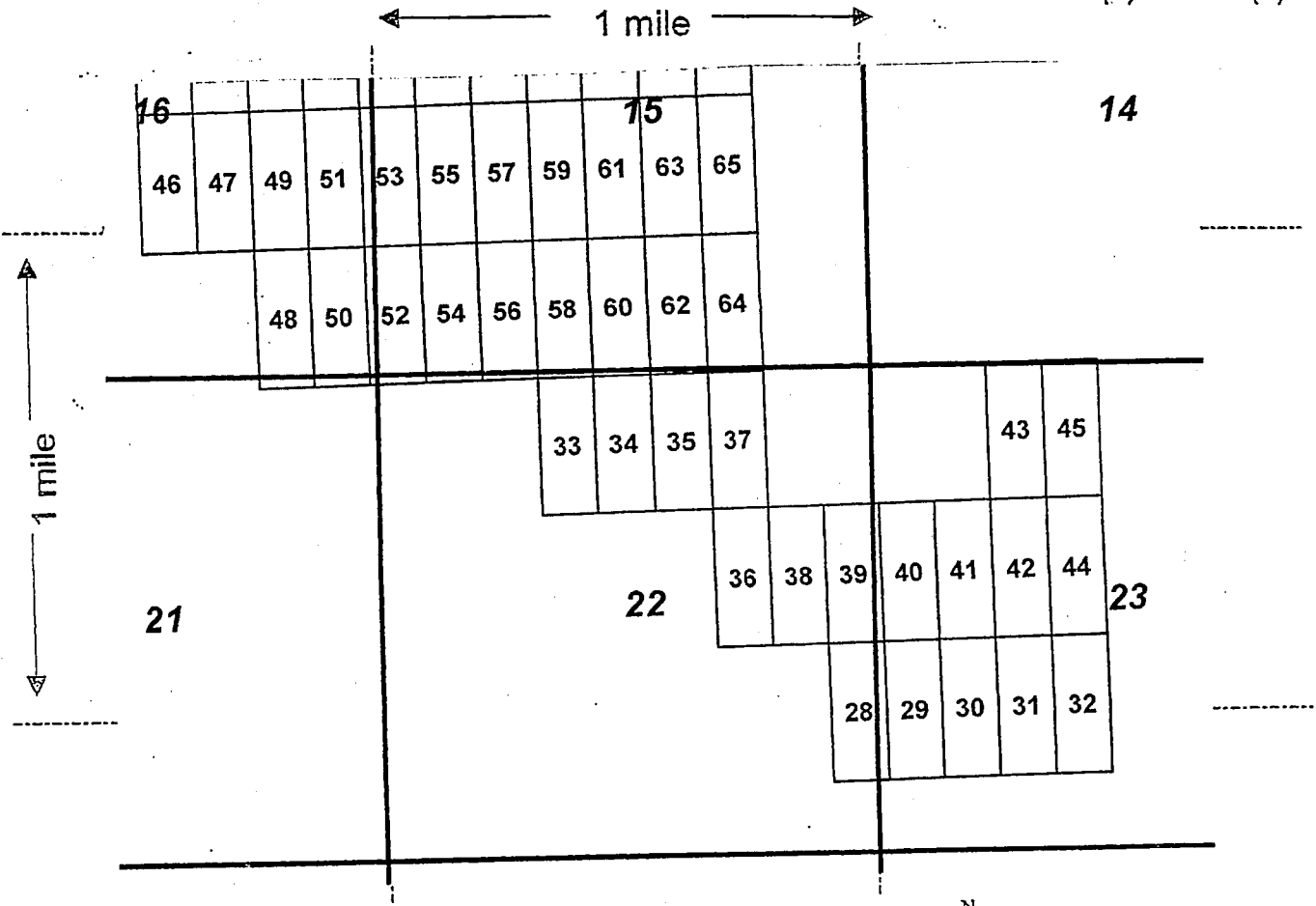
Print Name(s) Travis Snider

Signature(s) _____

AMC452102

MINING CLAIM MAP

Lode (X) Placer ()



Scale: 1" = 2000 feet



1. The above map depicts the LM-45 mining claim, which is located in Section (s) 23, Township 6 N, Range 5 W, Gila and Salt River Base and Meridian, Maricopa County, Arizona.

2. The type of corner and location monuments used are as follows: wood 2x2s

3. The bearings and distances in degrees and feet between claim corners are as depicted on the map.

Form MCF100a
Revised July 2005

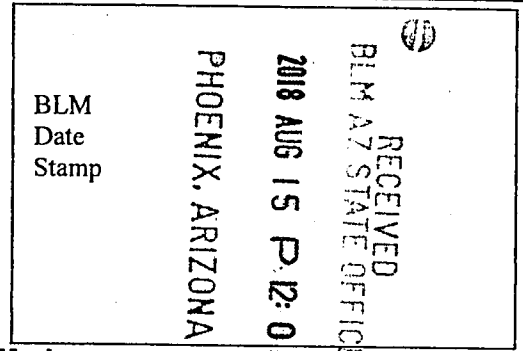
LOCATION NOTICE FOR LODE MINING CLAIM

Amendment BLM Serial # _____

NOTICE IS HEREBY GIVEN that the **LM-047**

loade mining claim has been located by

ARIZONA LITHIUM RESOURCES, LTD.
1 N CENTRAL AVE STE 1200 PHOENIX, AZ 85004



The general course of this claim is **North - South** and it is situated in **Maricopa** County, Arizona. This claim is **1500** feet in length and **600** feet in width.

20.66 Total Claim Acreage. This claim runs from the location monument on which this location notice is posted on the centerline of the claim approximately **20** feet in a **South** direction to the

South end line and **1480** feet in a **North** direction to the **North** end line. This claim is marked by six monuments, one at each corner and one at the center of each end line of the claim.


The location monument on which this notice is posted is situated within Section **16**, Township **6 North**, Range **5 West**, Gila Salt River Base and Meridian, Arizona and this claim encompasses portions of the following quarter section(s), section(s), Township(s) and Range(s) **SE1/4, NE1/4, Sec 16, T6N, R5W**. Gila Salt River Base and Meridian, Arizona.

The locality of this claim with reference to some natural object or permanent monument and additional information (if any) concerning its locality are as follows **The northeast corner of the claim is 1255 feet west and 2925 feet north from the SW Corner of Section 15, Town 6 North, Range 5 West.**

DATED AND POSTED on the ground this 6 day of August, 2018

LOCATOR(s) AGENT

Print Name(s) Travis Snider

Signature(s) _____ 

Form MCF100
Revised July 2014

This form is available from the Arizona Geological Survey and may be reproduced.

AHC452103

MINING CLAIM MAP

Lode (X) Placer ()



Scale: 1" = 2000 feet



1. The above map depicts the LM-47 mining claim, which is located in Section (s) 16, Township 6 N, Range 5 W, Gila and Salt River Base and Meridian, Maricopa County, Arizona.
2. The type of corner and location monuments used are as follows: wood 2x2s

3. The bearings and distances in degrees and feet between claim corners are as depicted on the map.

Form MCF100a
Revised July 2005

LOCATION NOTICE FOR LODE MINING CLAIM

Amendment BLM Serial # _____

NOTICE IS HEREBY GIVEN that the **LM-048**

lode mining claim has been located by

ARIZONA LITHIUM RESOURCES, LTD.
1 N CENTRAL AVE STE 1200 PHOENIX, AZ 85004

RECEIVED
BLM AZ STATE OFFICE
2018 AUG 15 P 12: 01
PHOENIX, ARIZONA
BLM
Date
Stamp

The general course of this claim is **North - South** and it is situated in **Maricopa** County, Arizona. This claim is **1500** feet in length and **600** feet in width.

20.66 Total Claim Acreage. This claim runs from the location monument on which this location notice is posted on the centerline of the claim approximately **20** feet in a **North** direction to the

North end line and **1480** feet in a **South** direction to the **South** end line. This

claim is marked by six monuments, one at each corner and one at the center of each end line of the claim.

The location monument on which this notice is posted is situated within Section **16**, Township **6 North**,

Range **5 West**, Gila Salt River Base and Meridian, Arizona and this claim encompasses portions

of the following quarter section(s), section(s), Township(s) and Range(s) **SE1/4, Sec. 16, NE1/4, Sec 21, T6N,**

R5W. Gila Salt River Base and Meridian, Arizona.

The locality of this claim with reference to some natural object or permanent monument and additional information


(if any) concerning its locality are as follows **The northeast corner of the claim is 655 feet west and 1425 feet**

north from the SW Corner of Section 15, Town 6 North, Range 5 West.

DATED AND POSTED on the ground this 16 day of August, 2018

LOCATOR(s) AGENT

Print Name(s) Travis Snider

Signature(s) _____ 

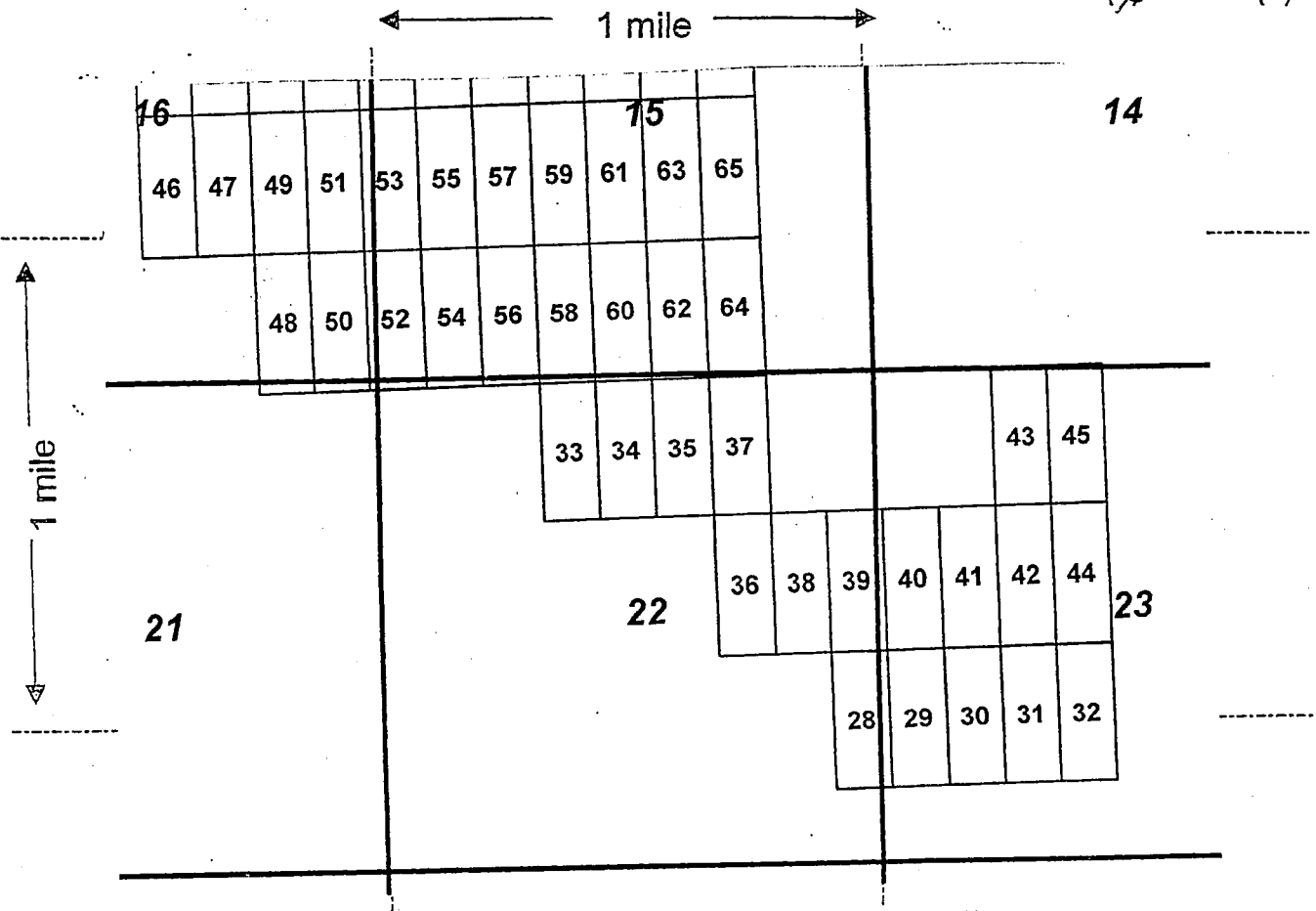
ANCH 452104

Form **MCF100**
Revised July 2014

This form is available from the **Arizona Geological Survey** and may be reproduced.

MINING CLAIM MAP

Lode (X) Placer ()



Scale: 1" = 2000 feet



- The above map depicts the LM-48 mining claim, which is located in Section (s) 16+21, Township 6 N, Range 5 W, Gila and Salt River Base and Meridian, Maricopa County, Arizona.
- The type of corner and location monuments used are as follows: wood 2x2s

3. The bearings and distances in degrees and feet between claim corners are as depicted on the map.

Form MCF100a
Revised July 2005

LOCATION NOTICE FOR LODE MINING CLAIM

Amendment BLM Serial # _____

NOTICE IS HEREBY GIVEN that the **LM-049**

lode mining claim has been located by

ARIZONA LITHIUM RESOURCES, LTD.
1 N CENTRAL AVE STE 1200 PHOENIX, AZ 85004

RECEIVED
BLM AZ STATE OFFICE
2018 AUG 15 P 12:01
PHOENIX, ARIZONA
BLM
Date
Stamp

The general course of this claim is **North - South** and it is situated in **Maricopa** County, Arizona. This claim is **1500** feet in length and **600** feet in width.

20.66 Total Claim Acreage. This claim runs from the location monument on which this location notice is posted on the centerline of the claim approximately **20** feet in a **South** direction to the **South** end line and **1480** feet in a **North** direction to the **North** end line. This

claim is marked by six monuments, one at each corner and one at the center of each end line of the claim.


The location monument on which this notice is posted is situated within Section **16**, Township **6 North**, Range **5 West**, Gila Salt River Base and Meridian, Arizona and this claim encompasses portions of the following quarter section(s), section(s), Township(s) and Range(s) **SE1/4, NE1/4, Sec 16, T6N, R5W**. Gila Salt River Base and Meridian, Arizona.

The locality of this claim with reference to some natural object or permanent monument and additional information (if any) concerning its locality are as follows **The northeast corner of the claim is 655 feet west and 2925 feet north from the SW Corner of Section 15, Town 6 North, Range 5 West.**

DATED AND POSTED on the ground this 16 day of August, 2018

LOCATOR(s) AGENT

Print Name(s) Travis Snider

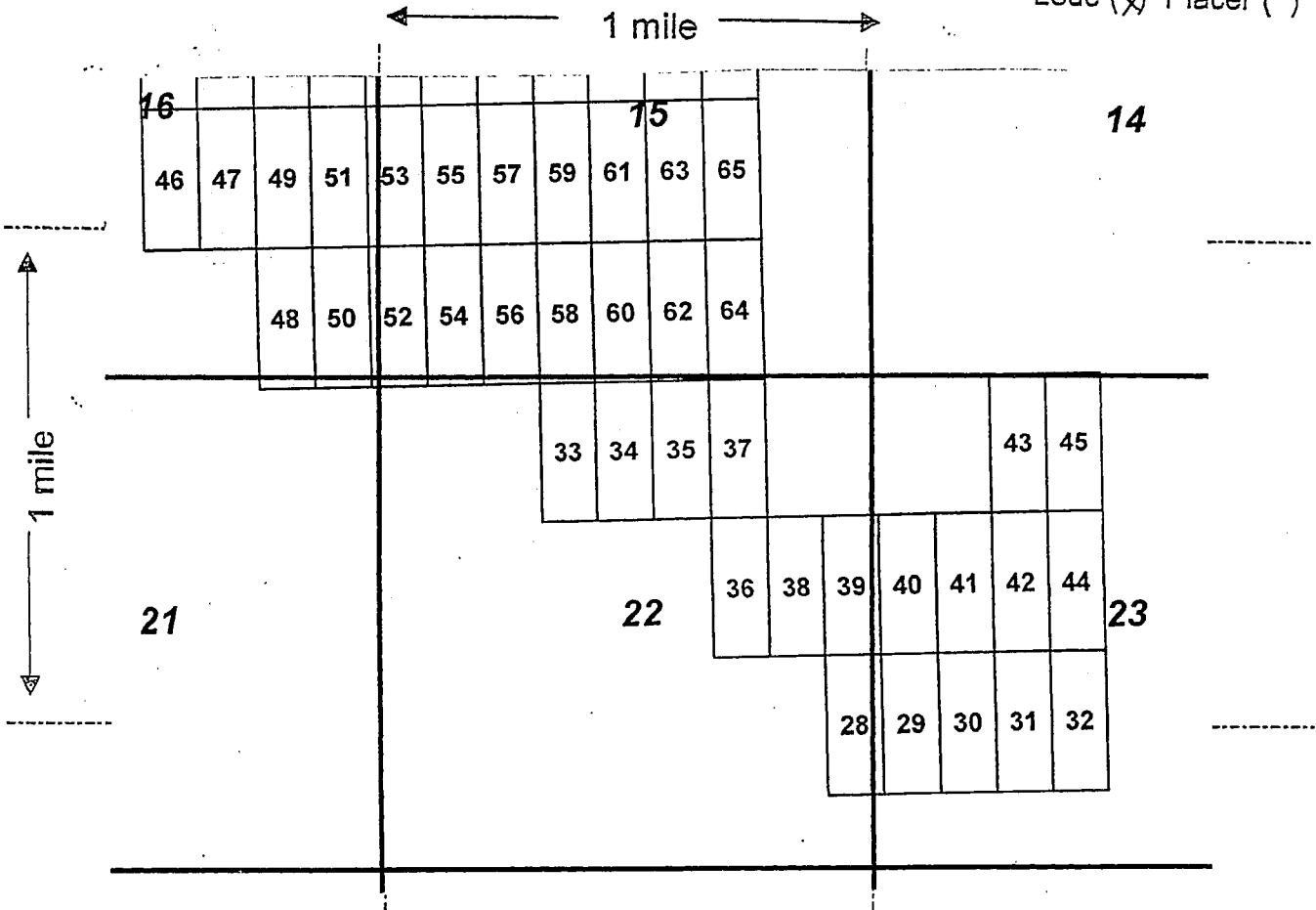
Signature(s) _____ 

Form MCF100
Revised July 2014

AMC452105

MINING CLAIM MAP

Lode (X) Placer ()



Scale : 1" = 2000 feet



1. The above map depicts the LM-49 mining claim, which is located in Section (s) 16, Township 6 N, Range 5 W, Gila and Salt River Base and Meridian, Maricopa County, Arizona.

2. The type of corner and location monuments used are as follows: wood 2x2s

3. The bearings and distances in degrees and feet between claim corners are as depicted on the map.

Form MCF100a
Revised July 2005

LOCATION NOTICE FOR LODE MINING CLAIM

Amendment BLM Serial # _____

NOTICE IS HEREBY GIVEN that the **LM-050**

lode mining claim has been located by

ARIZONA LITHIUM RESOURCES, LTD.
1 N CENTRAL AVE STE 1200 PHOENIX, AZ 85004

BLM
Date
Stamp

RECEIVED
BLM AZ STATE OFFICE
2018 AUG 15 P 12: 01
PHOENIX, ARIZONA

The general course of this claim is **North - South** and it is situated in **Maricopa** County, Arizona. This claim is **1500** feet in length and **600** feet in width.

20.66 Total Claim Acreage. This claim runs from the location monument on which this location notice is posted on the centerline of the claim approximately **20** feet in a **North** direction to the

North end line and **1480** feet in a **South** direction to the **South** end line. This

claim is marked by six monuments, one at each corner and one at the center of each end line of the claim.

The location monument on which this notice is posted is situated within Section **16**, Township **6 North**,

Range **5 West**, Gila Salt River Base and Meridian, Arizona and this claim encompasses portions

of the following quarter section(s), section(s), Township(s) and Range(s) **SE1/4, Sec. 16, NE1/4, Sec 21, T6N,**


R5W. Gila Salt River Base and Meridian, Arizona.

The locality of this claim with reference to some natural object or permanent monument and additional information (if any) concerning its locality are as follows **The northeast corner of the claim is 55 feet west and 1425 feet north from the SW Corner of Section 15, Town 6 North, Range 5 West.**

DATED AND POSTED on the ground this 6 day of August , 20 18

LOCATOR(s) AGENT

Print Name(s) Travis Snider

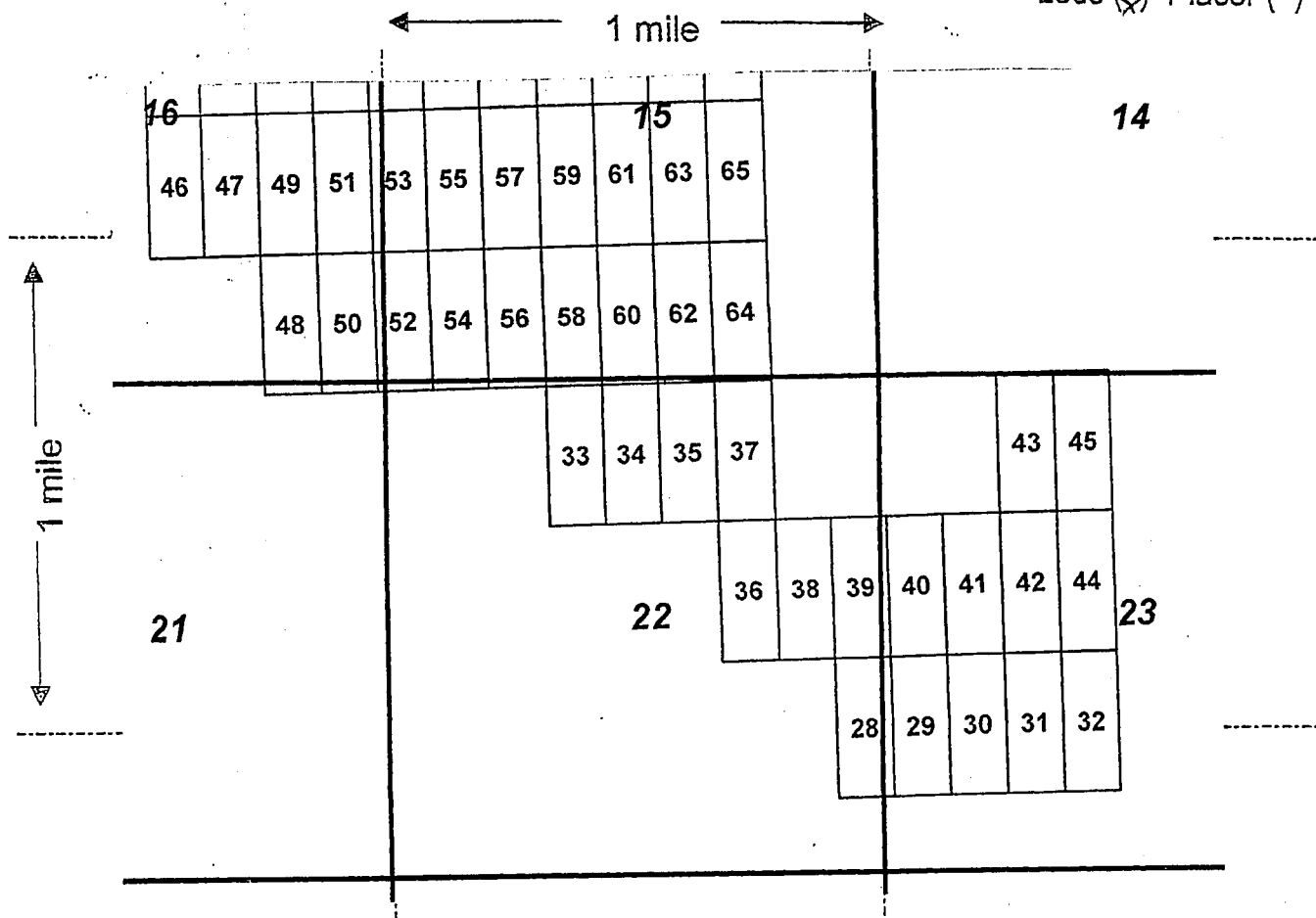
Signature(s) _____ 

ANC452106

Form MCF100
Revised July 2014

MINING CLAIM MAP

Lode (X) Placer ()



Scale : 1" = 2000 feet



1. The above map depicts the LM-50 mining claim, which is located in Section (s) 16 + 21, Township 6 N, Range 5 W, Gila and Salt River Base and Meridian, Maricopa County, Arizona.
2. The type of corner and location monuments used are as follows: wood 2x2s
3. The bearings and distances in degrees and feet between claim corners are as depicted on the map.

Form MCF100a
Revised July 2005

LOCATION NOTICE FOR LODE MINING CLAIM

Amendment BLM Serial # _____

NOTICE IS HEREBY GIVEN that the **LM-051**

lode mining claim has been located by

ARIZONA LITHIUM RESOURCES, LTD.
1 N CENTRAL AVE STE 1200 PHOENIX, AZ 85004

BLM
Date
Stamp

RECEIVED
BLM AZ STATE OFFICE
2018 AUG 15 P 12: 01
PHOENIX, ARIZONA

The general course of this claim is **North - South** and it is situated in **Maricopa** County, Arizona. This claim is **1500** feet in length and **600** feet in width.

20.66 Total Claim Acreage. This claim runs from the location monument on which this location notice is posted on the centerline of the claim approximately **20** feet in a **South** direction to the **South** end line and **1480** feet in a **North** direction to the **North** end line. This claim is marked by six monuments, one at each corner and one at the center of each end line of the claim.


The location monument on which this notice is posted is situated within Section **16**, Township **6 North**, Range **5 West**, Gila Salt River Base and Meridian, Arizona and this claim encompasses portions of the following quarter section(s), section(s), Township(s) and Range(s) **SE1/4, NE1/4, Sec 16, T6N, R5W**. Gila Salt River Base and Meridian, Arizona.

The locality of this claim with reference to some natural object or permanent monument and additional information (if any) concerning its locality are as follows **The northeast corner of the claim is 55 feet west and 2925 feet north from the SW Corner of Section 15, Town 6 North, Range 5 West.**

DATED AND POSTED on the ground this 6 day of August, 2018

LOCATOR(s) AGENT

Print Name(s) Travis Snider

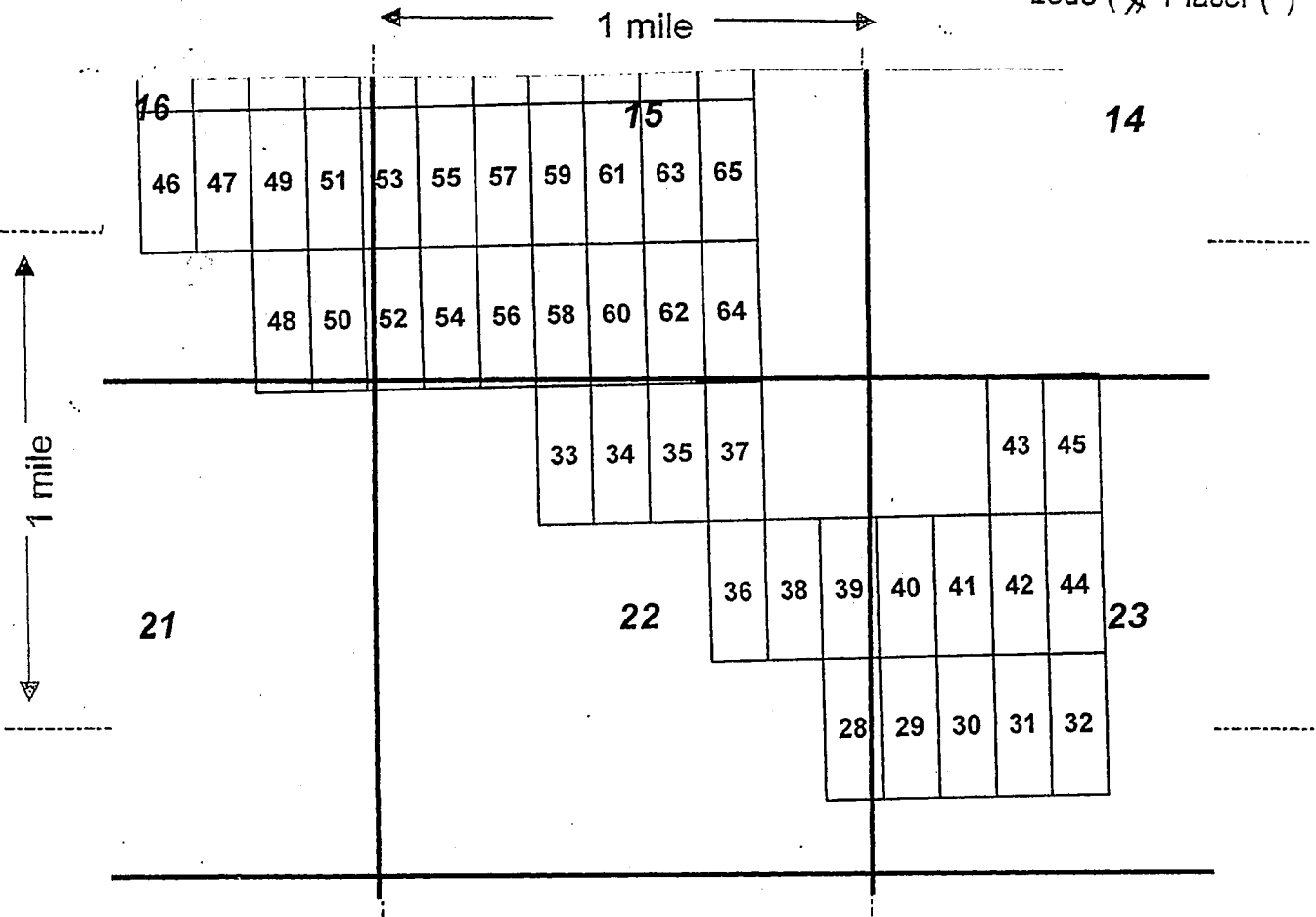
Signature(s) _____ 

Form MCF100
Revised July 2014

AN0452107

MINING CLAIM MAP

Lode (X) Placer ()



Scale: 1" = 2000 feet



1. The above map depicts the LM-51 mining claim, which is located in Section (s) 16, Township 6 N, Range 5 W, Gila and Salt River Base and Meridian, Maricopa County, Arizona.

2. The type of corner and location monuments used are as follows: wood 2x2s

3. The bearings and distances in degrees and feet between claim corners are as depicted on the map.

Form MCF100a
Revised July 2005

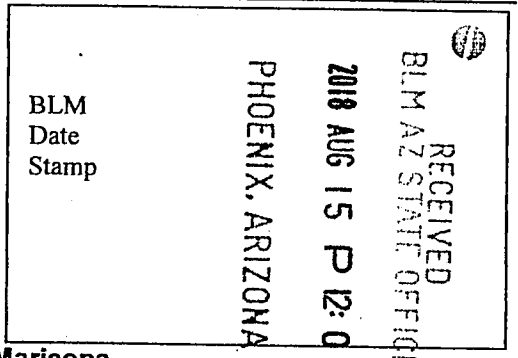
LOCATION NOTICE FOR LODE MINING CLAIM

Amendment BLM Serial # _____

NOTICE IS HEREBY GIVEN that the **LM-052**

lode mining claim has been located by

ARIZONA LITHIUM RESOURCES, LTD.
1 N CENTRAL AVE STE 1200 PHOENIX, AZ 85004



The general course of this claim is **North - South** and it is situated in **Maricopa** County, Arizona. This claim is **1500** feet in length and **600** feet in width.

20.66 Total Claim Acreage. This claim runs from the location monument on which this location notice is posted on the centerline of the claim approximately **20** feet in a **North** direction to the **North** end line and **1480** feet in a **South** direction to the **South** end line. This claim is marked by six monuments, one at each corner and one at the center of each end line of the claim. The location monument on which this notice is posted is situated within Section **15**, Township **6 North**, Range **5 West**, Gila Salt River Base and Meridian, Arizona and this claim encompasses portions of the following quarter section(s), section(s), Township(s) and Range(s) **SW1/4, Sec. 15, SE1/4, Sec. 16, NE1/4, Sec 21, NW1/4 Sec. 22, T6N, R5W**. Gila Salt River Base and Meridian, Arizona.

The locality of this claim with reference to some natural object or permanent monument and additional information (if any) concerning its locality are as follows **The northeast corner of the claim is 545 feet east and 1425 feet north from the SW Corner of Section 15, Town 6 North, Range 5 West.**

DATED AND POSTED on the ground this 10 day of August, 2018

LOCATOR(s) AGENT

Print Name(s) TreviS Snider

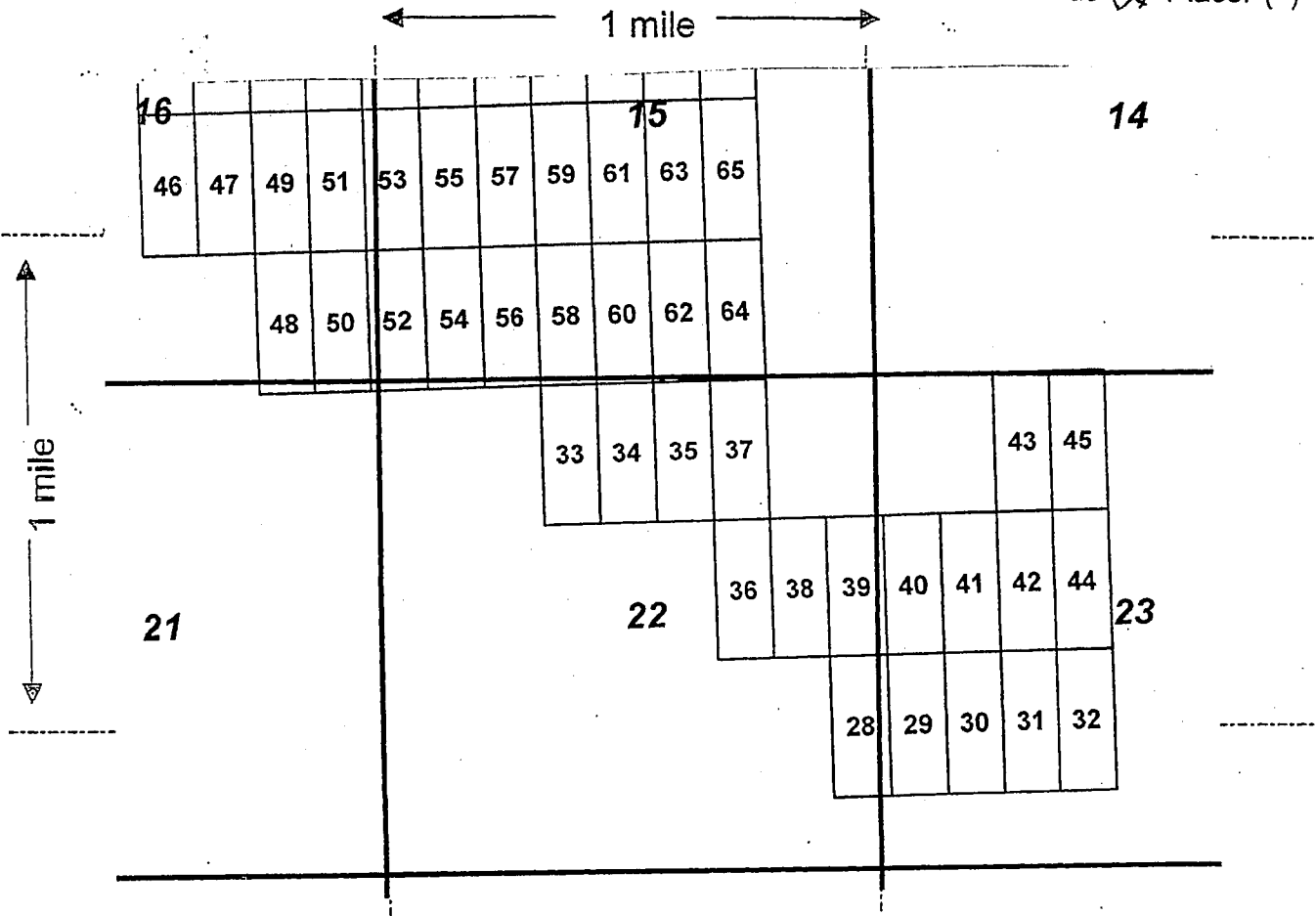
Signature(s) _____ 

Form MCF100
Revised July 2014

AN0452108

MINING CLAIM MAP

Lode (X) Placer ()



Scale : 1" = 2000 feet



1. The above map depicts the LM-52 mining claim, which is located in Section (s) 15, 16, 21, 22 Township 6 N, Range 5 W, Gila and Salt River Base and Meridian, Maricopa County, Arizona.

2. The type of corner and location monuments used are as follows: wood 2x2s

3. The bearings and distances in degrees and feet between claim corners are as depicted on the map.

Form MCF100a
Revised July 2005

LOCATION NOTICE FOR LODE MINING CLAIM

Amendment BLM Serial # _____

NOTICE IS HEREBY GIVEN that the **LM-053**

lode mining claim has been located by

ARIZONA LITHIUM RESOURCES, LTD.
1 N CENTRAL AVE STE 1200 PHOENIX, AZ 85004

RECEIVED
BLM AZ STATE OFFICE
2018 AUG 15 P 12:01
PHOENIX, ARIZONA
BLM
Date
Stamp

The general course of this claim is **North - South** and it is situated in **Maricopa** County, Arizona. This claim is **1500** feet in length and **600** feet in width.

20.66 Total Claim Acreage. This claim runs from the location monument on which this location notice is posted on the centerline of the claim approximately **20** feet in a **South** direction to the **South** end line and **1480** feet in a **North** direction to the **North** end line. This

claim is marked by six monuments, one at each corner and one at the center of each end line of the claim.

The location monument on which this notice is posted is situated within Section **15**, Township **6 North**,

Range **5 West**, Gila Salt River Base and Meridian, Arizona and this claim encompasses portions

of the following quarter section(s), section(s), Township(s) and Range(s) **NW1/4, SW1/4, Sec 15, and SE1/4,**


NE1/4, Sec 16, T6N, R5W. Gila Salt River Base and Meridian, Arizona.

The locality of this claim with reference to some natural object or permanent monument and additional information (if any) concerning its locality are as follows **The northeast corner of the claim is 545 feet east and 2925 feet north from the SW Corner of Section 15, Town 6 North, Range 5 West.**

DATED AND POSTED on the ground this 6 day of August, 2018

LOCATOR(s) AGENT

Print Name(s) Trevor Snider

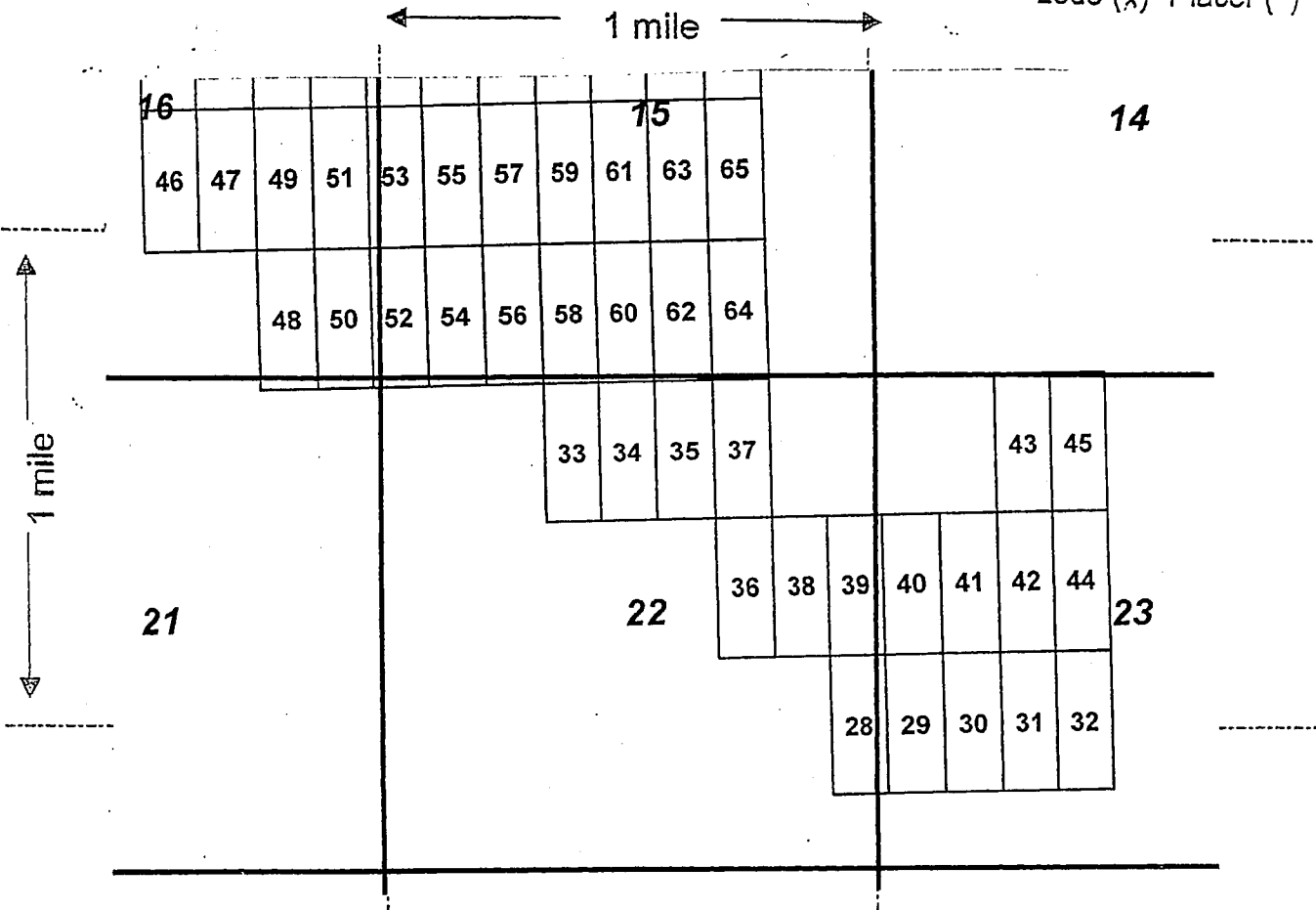
Signature(s) _____ 

Form MCF100
Revised July 2014

AMC452109

MINING CLAIM MAP

Lode (x) Placer ()



Scale : 1" = 2000 feet

1. The above map depicts the LM-53 mining claim, which is located in Section (s) 15+16, Township 6 N, Range 5 W, Gila and Salt River Base and Meridian, Maricopa County, Arizona.

2. The type of corner and location monuments used are as follows: wood 2x2s

3. The bearings and distances in degrees and feet between claim corners are as depicted on the map.

Form MCF100a
Revised July 2005

LOCATION NOTICE FOR LODE MINING CLAIM

Amendment BLM Serial # _____

NOTICE IS HEREBY GIVEN that the **LM-054**

lode mining claim has been located by

ARIZONA LITHIUM RESOURCES, LTD.
1 N CENTRAL AVE STE 1200 PHOENIX, AZ 85004

BLM
Date
Stamp

RECEIVED
BLM AZ STATE OFFICE
2018 AUG 15 P 12:02
PHOENIX, ARIZONA

The general course of this claim is **North - South** and it is situated in **Maricopa** County, Arizona. This claim is **1500** feet in length and **600** feet in width.

20.66 Total Claim Acreage. This claim runs from the location monument on which this location notice is posted on the centerline of the claim approximately **20** feet in a **North** direction to the

North end line and **1480** feet in a **South** direction to the **South** end line. This claim is marked by six monuments, one at each corner and one at the center of each end line of the claim.


The location monument on which this notice is posted is situated within Section **15**, Township **6 North**, Range **5 West**, Gila Salt River Base and Meridian, Arizona and this claim encompasses portions of the following quarter section(s), section(s), Township(s) and Range(s) **SW1/4, Sec. 15, NW1/4, Sec. 22, T6N, R5W**. Gila Salt River Base and Meridian, Arizona.

The locality of this claim with reference to some natural object or permanent monument and additional information (if any) concerning its locality are as follows **The northeast corner of the claim is 1145 feet east and 1425 feet north from the SW Corner of Section 15, Town 6 North, Range 5 West.**

DATED AND POSTED on the ground this 6 day of August, 2018

LOCATOR(s) AGENT

Print Name(s) Travis Snider

Signature(s) 

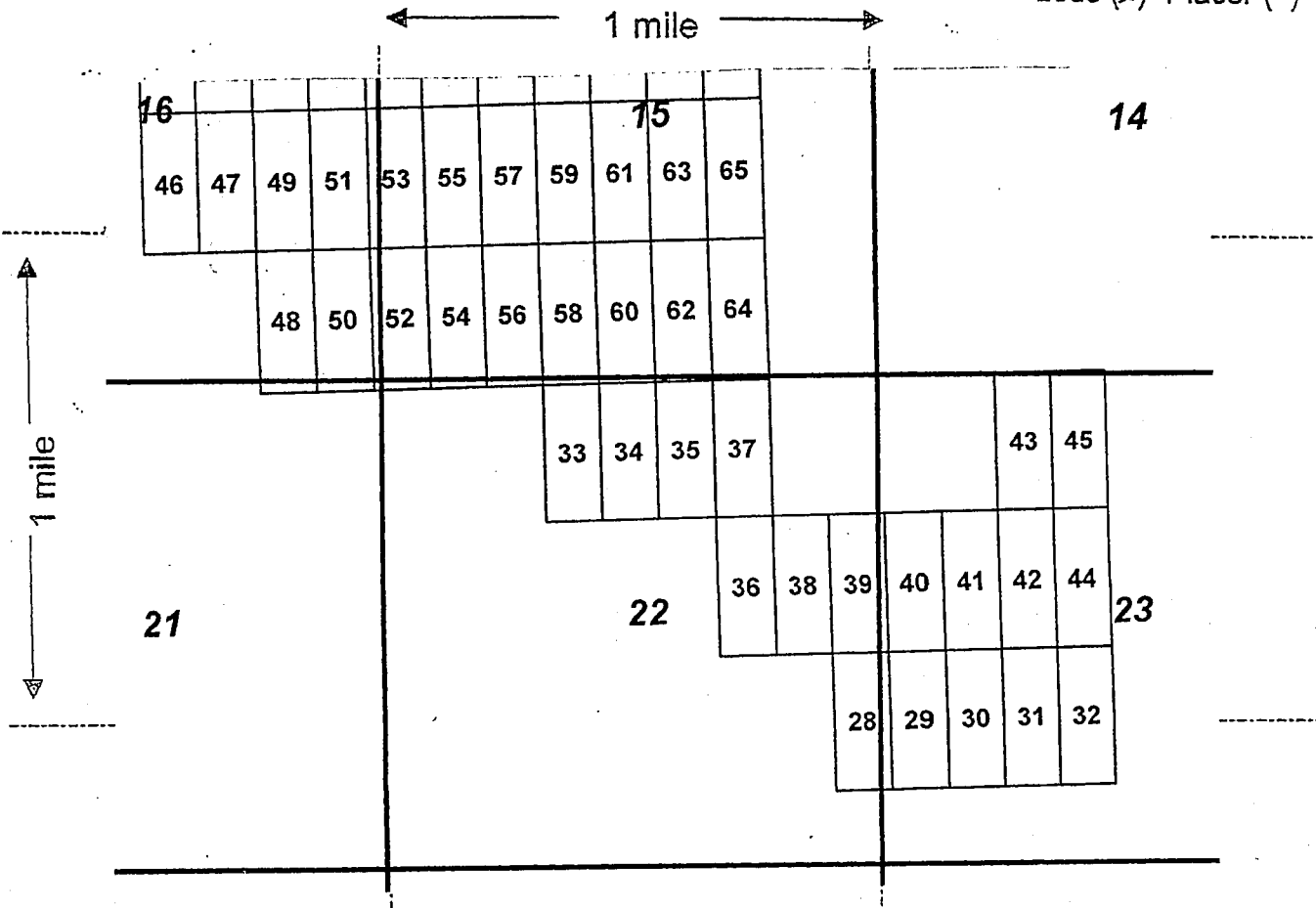
Form MCF100
Revised July 2014

This form is available from the Arizona Geological Survey and may be reproduced.

ANC452110

MINING CLAIM MAP

Lode (X) Placer ()



Scale: 1" = 2000 feet



1. The above map depicts the LM-54 mining claim, which is located in Section (s) 15 + 22, Township 6 N, Range 5 W, Gila and Salt River Base and Meridian, Maricopa County, Arizona.
2. The type of corner and location monuments used are as follows: wood 2 x 2 s

3. The bearings and distances in degrees and feet between claim corners are as depicted on the map.

Form MCF100a
Revised July 2005


LOCATION NOTICE FOR LODE MINING CLAIM

Amendment BLM Serial # _____

NOTICE IS HEREBY GIVEN that the **LM-055**

lode mining claim has been located by

ARIZONA LITHIUM RESOURCES, LTD.
1 N CENTRAL AVE STE 1200 PHOENIX, AZ 85004



The general course of this claim is **North - South** and it is situated in **Maricopa** County, Arizona. This claim is **1500** feet in length and **600** feet in width.

20.66 Total Claim Acreage. This claim runs from the location monument on which this location notice is posted on the centerline of the claim approximately **20** feet in a **South** direction to the **South** end line and **1480** feet in a **North** direction to the **North** end line. This

claim is marked by six monuments, one at each corner and one at the center of each end line of the claim.

The location monument on which this notice is posted is situated within Section **15**, Township **6 North**, Range **5 West**, Gila Salt River Base and Meridian, Arizona and this claim encompasses portions of the following quarter section(s), section(s), Township(s) and Range(s) **NW1/4, SW1/4, Sec 15, T6N, R5W**. Gila Salt River Base and Meridian, Arizona.

The locality of this claim with reference to some natural object or permanent monument and additional information (if any) concerning its locality are as follows **The northeast corner of the claim is 1145 feet east and 2925 feet north from the SW Corner of Section 15, Town 6 North, Range 5 West.**

DATED AND POSTED on the ground this 6 day of August, 2018

LOCATOR(s) AGENT

Print Name(s) Travis Snider

Signature(s) _____

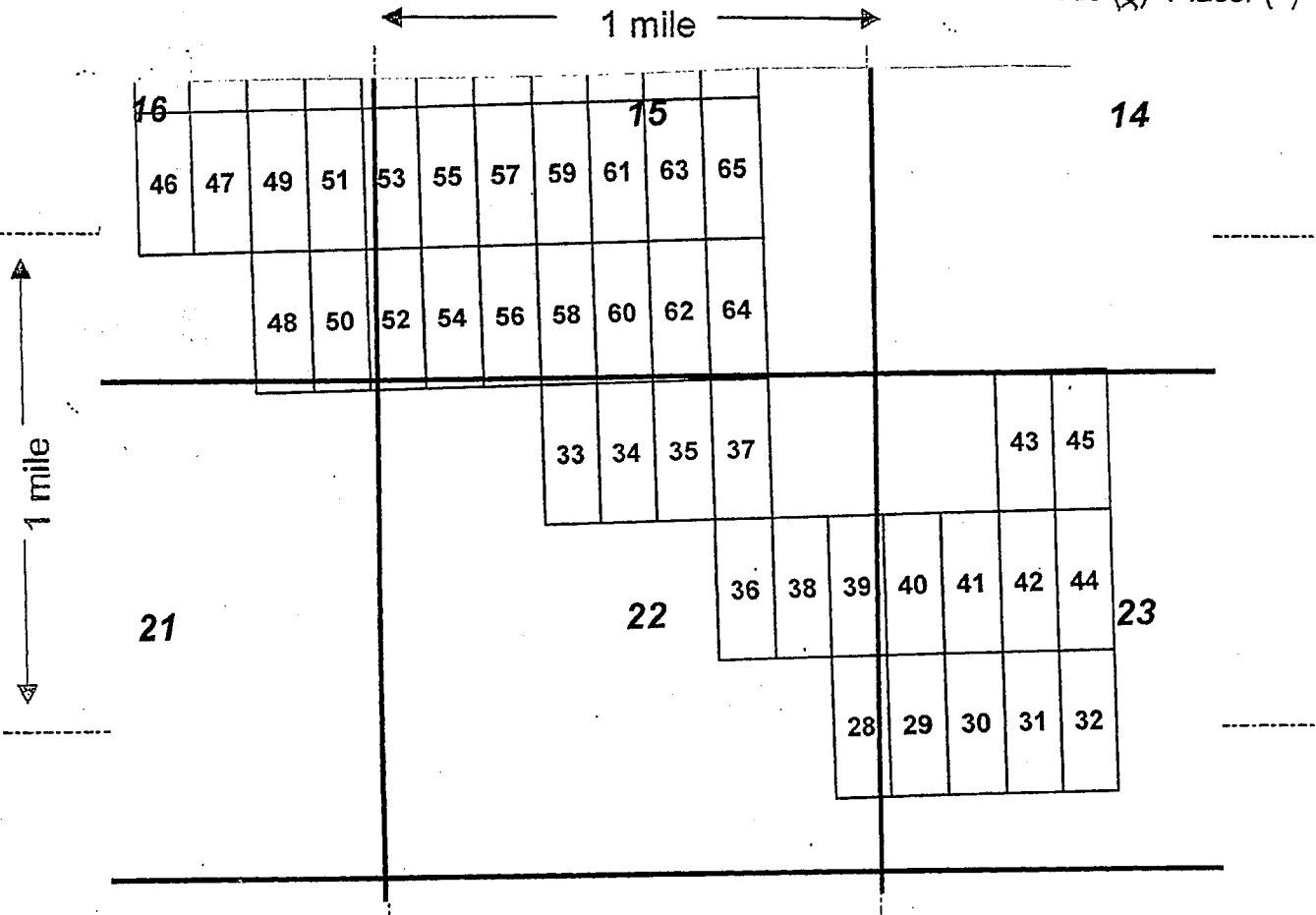
Form MCF100
Revised July 2014

This form is available from the Arizona Geological Survey and may be reproduced.

ANC452111

MINING CLAIM MAP

Lode (X) Placer ()



Scale: 1" = 2000 feet



1. The above map depicts the LM-55 mining claim, which is located in Section (s) 15, Township 6 N, Range 5 W, Gila and Salt River Base and Meridian, Maricopa County, Arizona.

2. The type of corner and location monuments used are as follows: wood 2x2 s

3. The bearings and distances in degrees and feet between claim corners are as depicted on the map.

Form MCF100a
Revised July 2005

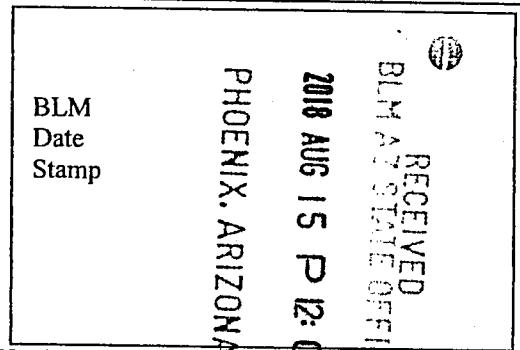
LOCATION NOTICE FOR LODE MINING CLAIM

Amendment BLM Serial # _____

NOTICE IS HEREBY GIVEN that the **LM-056**

lode mining claim has been located by

ARIZONA LITHIUM RESOURCES, LTD.
1 N CENTRAL AVE STE 1200 PHOENIX, AZ 85004



The general course of this claim is **North - South** and it is situated in **Maricopa** County, Arizona. This claim is **1500** feet in length and **600** feet in width.

20.66 Total Claim Acreage. This claim runs from the location monument on which this location notice is posted on the centerline of the claim approximately **20** feet in a **North** direction to the **North** end line and **1480** feet in a **South** direction to the **South** end line. This claim is marked by six monuments, one at each corner and one at the center of each end line of the claim. The location monument on which this notice is posted is situated within Section **15**, Township **6 North**, Range **5 West**, Gila Salt River Base and Meridian, Arizona and this claim encompasses portions of the following quarter section(s), section(s), Township(s) and Range(s) **SW1/4, Sec. 15, NW1/4, Sec. 22, T6N, R5W**. Gila Salt River Base and Meridian, Arizona.

The locality of this claim with reference to some natural object or permanent monument and additional information (if any) concerning its locality are as follows **The northeast corner of the claim is 1745 feet east and 1425 feet north from the SW Corner of Section 15, Town 6 North, Range 5 West.**

DATED AND POSTED on the ground this 6 day of August, 2018

LOCATOR(s) AGENT

Print Name(s) Travis Snider

Signature(s) _____

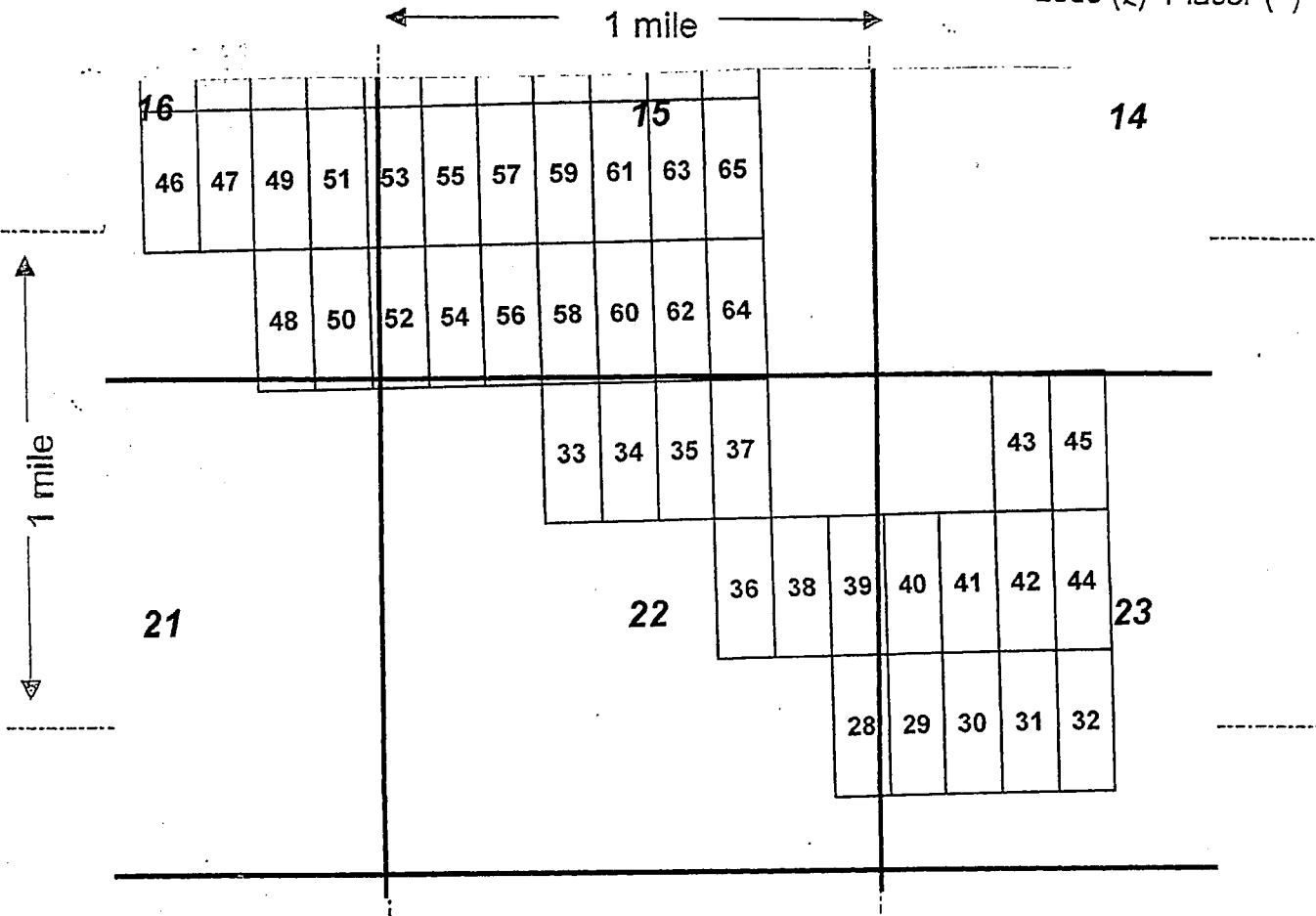
Form MCF100
Revised July 2014

This form is available from the Arizona Geological Survey and may be reproduced.

ANCH52112

MINING CLAIM MAP

Lode (X) Placer ()



Scale : 1" = 2000 feet



1. The above map depicts the LM-56 mining claim, which is located in Section (s) 15 + 22, Township 6 N, Range 5 W, Gila and Salt River Base and Meridian, Maricopa's County, Arizona.

2. The type of corner and location monuments used are as follows: wood 2 + 2 s

3. The bearings and distances in degrees and feet between claim corners are as depicted on the map.

Form MCF100a
Revised July 2005

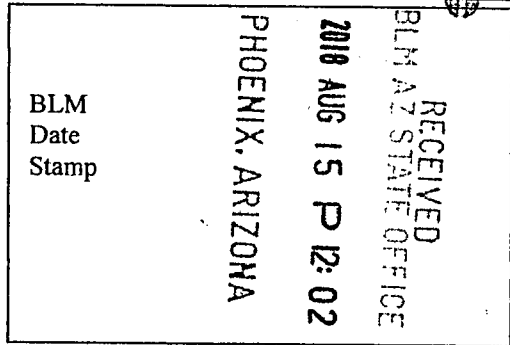
LOCATION NOTICE FOR LODE MINING CLAIM

Amendment BLM Serial # _____

NOTICE IS HEREBY GIVEN that the **LM-057**

lode mining claim has been located by

ARIZONA LITHIUM RESOURCES, LTD.
1 N CENTRAL AVE STE 1200 PHOENIX, AZ 85004



The general course of this claim is **North - South** and it is situated in **Maricopa**

County, Arizona. This claim is **1500** feet in length and **600** feet in width.

20.66 Total Claim Acreage. This claim runs from the location monument on which this location notice

is posted on the centerline of the claim approximately **20** feet in a **South** direction to the

South end line and **1480** feet in a **North** direction to the **North** end line. This

claim is marked by six monuments, one at each corner and one at the center of each end line of the claim.

The location monument on which this notice is posted is situated within Section **15**, Township **6 North**,

Range **5 West**, Gila Salt River Base and Meridian, Arizona and this claim encompasses portions

of the following quarter section(s), section(s), Township(s) and Range(s) **NW1/4, SW1/4, Sec 15, T6N, R5W.**

Gila Salt River Base and Meridian, Arizona.

The locality of this claim with reference to some natural object or permanent monument and additional information


(if any) concerning its locality are as follows **The northeast corner of the claim is 1745 feet east and 2925 feet**

north from the SW Corner of Section 15, Town 6 North, Range 5 West.

DATED AND POSTED on the ground this 6 day of August, 2018

LOCATOR(s) AGENT

Print Name(s) Traavis Snider

Signature(s) _____ 

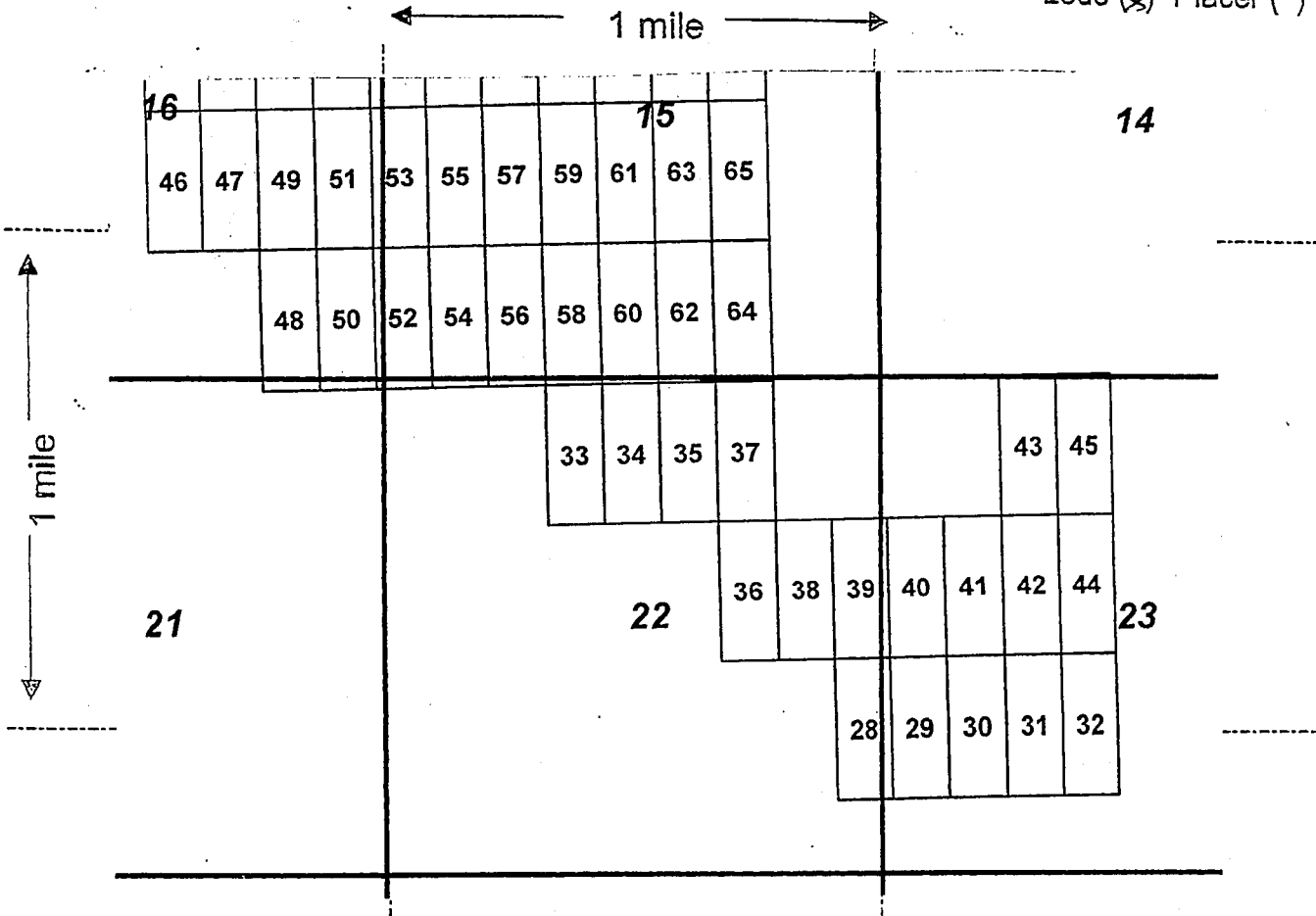
Form MCF100
Revised July 2014

This form is available from the **Arizona Geological Survey** and may be reproduced.

AMC452113

MINING CLAIM MAP

Lode (X) Placer ()



Scale : 1" = 2000 feet



1. The above map depicts the LM-57 mining claim, which is located in Section (s) 15, Township 6 N, Range 85 W, Gila and Salt River Base and Meridian, Maricopa County, Arizona.

2. The type of corner and location monuments used are as follows: wood 2x2s

3. The bearings and distances in degrees and feet between claim corners are as depicted on the map.

Form MCF100a
Revised July 2005

LOCATION NOTICE FOR LODE MINING CLAIM

Amendment BLM Serial # _____

NOTICE IS HEREBY GIVEN that the **LM-058**

lode mining claim has been located by

ARIZONA LITHIUM RESOURCES, LTD.
1 N CENTRAL AVE STE 1200 PHOENIX, AZ 85004

BLM
Date
Stamp

RECEIVED
BLM AZ STATE OFFICE
2018 AUG 15 P 12:02
PHOENIX, ARIZONA

The general course of this claim is **North - South** and it is situated in **Maricopa** County, Arizona. This claim is **1500** feet in length and **600** feet in width.

20.66 Total Claim Acreage. This claim runs from the location monument on which this location notice is posted on the centerline of the claim approximately **20** feet in a **North** direction to the **North** end line and **1480** feet in a **South** direction to the **South** end line. This claim is marked by six monuments, one at each corner and one at the center of each end line of the claim. The location monument on which this notice is posted is situated within Section **15**, Township **6 North**, Range **5 West**, Gila Salt River Base and Meridian, Arizona and this claim encompasses portions of the following quarter section(s), section(s), Township(s) and Range(s) **SW1/4, Sec. 15, Sec. 22, T6N, R5W**. Gila Salt River Base and Meridian, Arizona.


The locality of this claim with reference to some natural object or permanent monument and additional information (if any) concerning its locality are as follows **The northeast corner of the claim is 2345 feet east and 1425 feet north from the SW Corner of Section 15, Town 6 North, Range 5 West.**

DATED AND POSTED on the ground this 6 day of August, 2018

LOCATOR(s) AGENT

Print Name(s) Travis Snider

Signature(s) _____



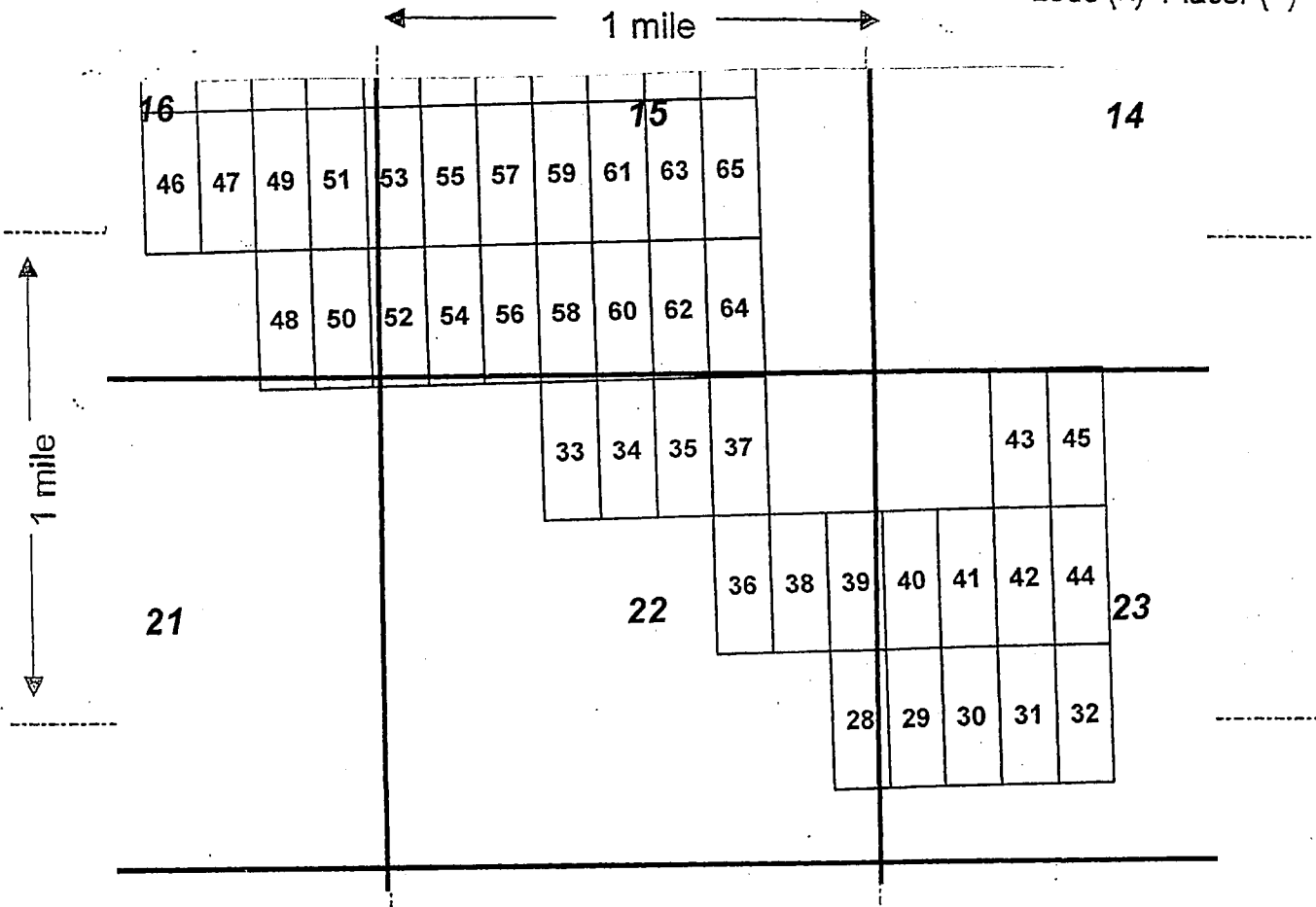
Form MCF100
Revised July 2014

This form is available from the Arizona Geological Survey and may be reproduced.

AMC452114

MINING CLAIM MAP

Lode (X) Placer ()



Scale: 1" = 2000 feet



1. The above map depicts the LM-58 mining claim, which is located in Section (s) 15+22, Township 6 N, Range 5 W, Gila and Salt River Base and Meridian, Maricopa County, Arizona.

2. The type of corner and location monuments used are as follows: wood 2x2s

3. The bearings and distances in degrees and feet between claim corners are as depicted on the map.


Form MCF100a
Revised July 2005

LOCATION NOTICE FOR LODE MINING CLAIM

Amendment BLM Serial # _____

NOTICE IS HEREBY GIVEN that the **LM-059** lode mining claim has been located by

ARIZONA LITHIUM RESOURCES, LTD.
1 N CENTRAL AVE STE 1200 PHOENIX, AZ 85004



The general course of this claim is **North - South** and it is situated in **Maricopa** County, Arizona. This claim is **1500** feet in length and **600** feet in width.

20.66 Total Claim Acreage. This claim runs from the location monument on which this location notice is posted on the centerline of the claim approximately **20** feet in a **South** direction to the **South** end line and **1480** feet in a **North** direction to the **North** end line. This claim is marked by six monuments, one at each corner and one at the center of each end line of the claim.

The location monument on which this notice is posted is situated within Section **15**, Township **6 North**, Range **5 West**, Gila Salt River Base and Meridian, Arizona and this claim encompasses portions of the following quarter section(s), section(s), Township(s) and Range(s) **NW1/4, SW1/4, Sec 15, T6N, R5W**. Gila Salt River Base and Meridian, Arizona.

The locality of this claim with reference to some natural object or permanent monument and additional information (if any) concerning its locality are as follows **The northeast corner of the claim is 2345 feet east and 2925 feet north from the SW Corner of Section 15, Town 6 North, Range 5 West.**

DATED AND POSTED on the ground this 16 day of August, 2018

LOCATOR(s) AGENT

Print Name(s) Trevi Snider

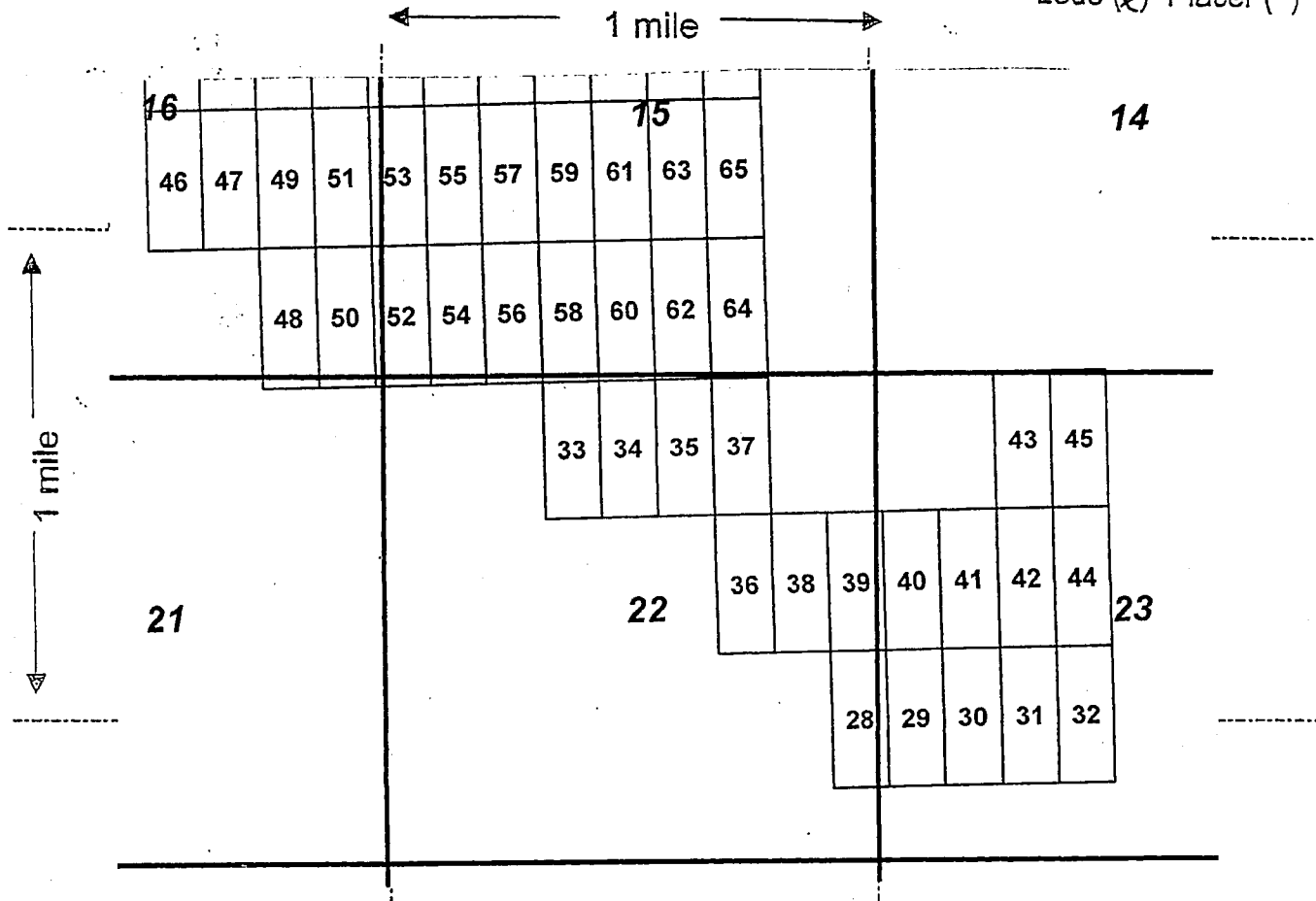
Signature(s) _____

Form MCF100
Revised July 2014

ANCL 52115

MINING CLAIM MAP

Lode (X) Placer ()



Scale: 1" = 2000 feet



1. The above map depicts the LM-59 mining claim, which is located in Section (s) 15, Township 6 N, Range 5 W, Gila and Salt River Base and Meridian, Maricopa County, Arizona.

2. The type of corner and location monuments used are as follows: wood 2x2s

3. The bearings and distances in degrees and feet between claim corners are as depicted on the map.

Form MCF100a
Revised July 2005

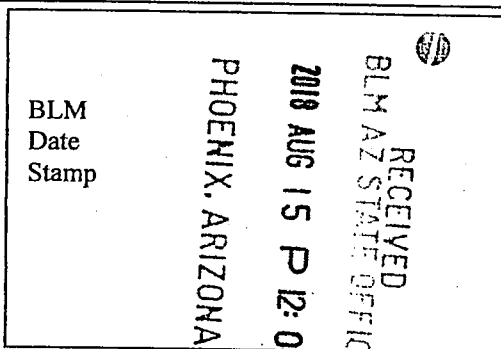
LOCATION NOTICE FOR LODE MINING CLAIM

Amendment BLM Serial # _____

NOTICE IS HEREBY GIVEN that the **LM-060**

lode mining claim has been located by

ARIZONA LITHIUM RESOURCES, LTD.
1 N CENTRAL AVE STE 1200 PHOENIX, AZ 85004



The general course of this claim is **North - South** and it is situated in **Maricopa** County, Arizona. This claim is **1500** feet in length and **600** feet in width.

20.66 Total Claim Acreage. This claim runs from the location monument on which this location notice is posted on the centerline of the claim approximately **20** feet in a **North** direction to the **North** end line and **1480** feet in a **South** direction to the **South** end line. This claim is marked by six monuments, one at each corner and one at the center of each end line of the claim. The location monument on which this notice is posted is situated within Section **15**, Township **6 North**, Range **5 West**, Gila Salt River Base and Meridian, Arizona and this claim encompasses portions of the following quarter section(s), section(s), Township(s) and Range(s) **SW1/4 and SE1/4, Sec. 15, Sec. 22, T6N, R5W**. Gila Salt River Base and Meridian, Arizona.

The locality of this claim with reference to some natural object or permanent monument and additional information (if any) concerning its locality are as follows **The northeast corner of the claim is 2945 feet east and 1425 feet north from the SW Corner of Section 15, Town 6 North, Range 5 West.**

DATED AND POSTED on the ground this 6 day of August, 2018

LOCATOR(s) AGENT

Print Name(s) Travis Snider

Signature(s) _____

Form MCF100
Revised July 2014

This form is available from the Arizona Geological Survey and may be reproduced.

AMC452116

LOCATION NOTICE FOR LODE MINING CLAIM

Amendment BLM Serial # _____

NOTICE IS HEREBY GIVEN that the **LM-061**

lode mining claim has been located by

ARIZONA LITHIUM RESOURCES, LTD.

1 N CENTRAL AVE STE 1200 PHOENIX, AZ 85004

BLM
Date
Stamp

RECEIVED
BLM AZ STATE OFFICE
2016 AUG 15 P 12: 02
PHOENIX, ARIZONA

The general course of this claim is **North - South** and it is situated in **Maricopa** County, Arizona. This claim is **1500** feet in length and **600** feet in width.

20.66 Total Claim Acreage. This claim runs from the location monument on which this location notice is posted on the centerline of the claim approximately **20** feet in a **South** direction to the

South end line and **1480** feet in a **North** direction to the **North** end line. This

claim is marked by six monuments, one at each corner and one at the center of each end line of the claim.

The location monument on which this notice is posted is situated within Section **15**, Township **6 North**,

Range **5 West**, Gila Salt River Base and Meridian, Arizona and this claim encompasses portions

of the following quarter section(s), section(s), Township(s) and Range(s) **NW1/4, SW1/4, Sec 15, and SE1/4,**

NE1/4, Sec 15, T6N, R5W. Gila Salt River Base and Meridian, Arizona.

The locality of this claim with reference to some natural object or permanent monument and additional information (if any) concerning its locality are as follows **The northeast corner of the claim is 2945 feet east and 2925 feet north from the SW Corner of Section 15, Town 6 North, Range 5 West.**

DATED AND POSTED on the ground this 6 day of August, 2016

LOCATOR(s) AGENT

Print Name(s)

Travis Sander

Signature(s) _____



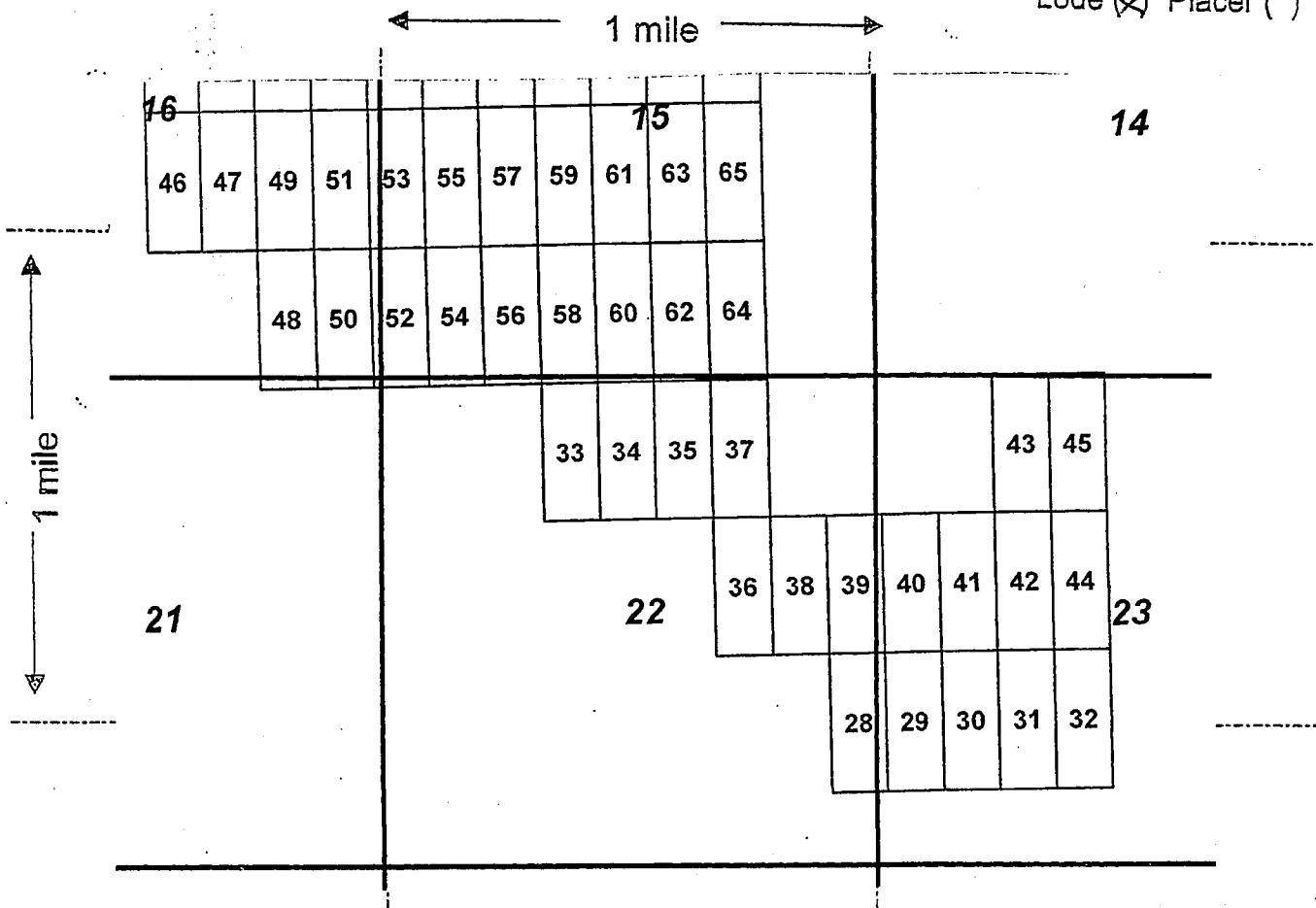
Form MCF100
Revised July 2014

This form is available from the Arizona Geological Survey and may be reproduced.

AHC452117

MINING CLAIM MAP

Lode (X) Placer ()



Scale : 1" = 2000 feet



1. The above map depicts the LM-61 mining claim, which is located in Section (s) 15, Township 6 N, Range 5 W, Gila and Salt River Base and Meridian, Maricopa County, Arizona.

2. The type of corner and location monuments used are as follows: wood 2x2s

3. The bearings and distances in degrees and feet between claim corners are as depicted on the map.

Form MCF100a
Revised July 2005

LOCATION NOTICE FOR LODE MINING CLAIM

Amendment BLM Serial # _____

NOTICE IS HEREBY GIVEN that the **LM-062**

lode mining claim has been located by
ARIZONA LITHIUM RESOURCES, LTD.
1 N CENTRAL AVE STE 1200 PHOENIX, AZ 85004

BLM
Date
Stamp

RECEIVED
BLM AZ STATE OFFICE
2018 AUG 15 P 12: 02
PHOENIX, ARIZONA

The general course of this claim is **North - South** and it is situated in **Maricopa** County, Arizona. This claim is **1500** feet in length and **600** feet in width.

20.66 Total Claim Acreage. This claim runs from the location monument on which this location notice is posted on the centerline of the claim approximately **20** feet in a **North** direction to the

North end line and **1480** feet in a **South** direction to the **South** end line. This claim is marked by six monuments, one at each corner and one at the center of each end line of the claim.

The location monument on which this notice is posted is situated within Section **15**, Township **6 North**, Range **5 West**, Gila Salt River Base and Meridian, Arizona and this claim encompasses portions of the following quarter section(s), section(s), Township(s) and Range(s) **SE1/4, Sec. 15, Sec. 22, T6N, R5W**. Gila Salt River Base and Meridian, Arizona.

The locality of this claim with reference to some natural object or permanent monument and additional information (if any) concerning its locality are as follows **The northeast corner of the claim is 3545 feet east and 1425 feet north from the SW Corner of Section 15, Town 6 North, Range 5 West.**

DATED AND POSTED on the ground this 6 day of August, 2018

LOCATOR(s) AGENT

Print Name(s) Travis Snider

Signature(s) _____ 

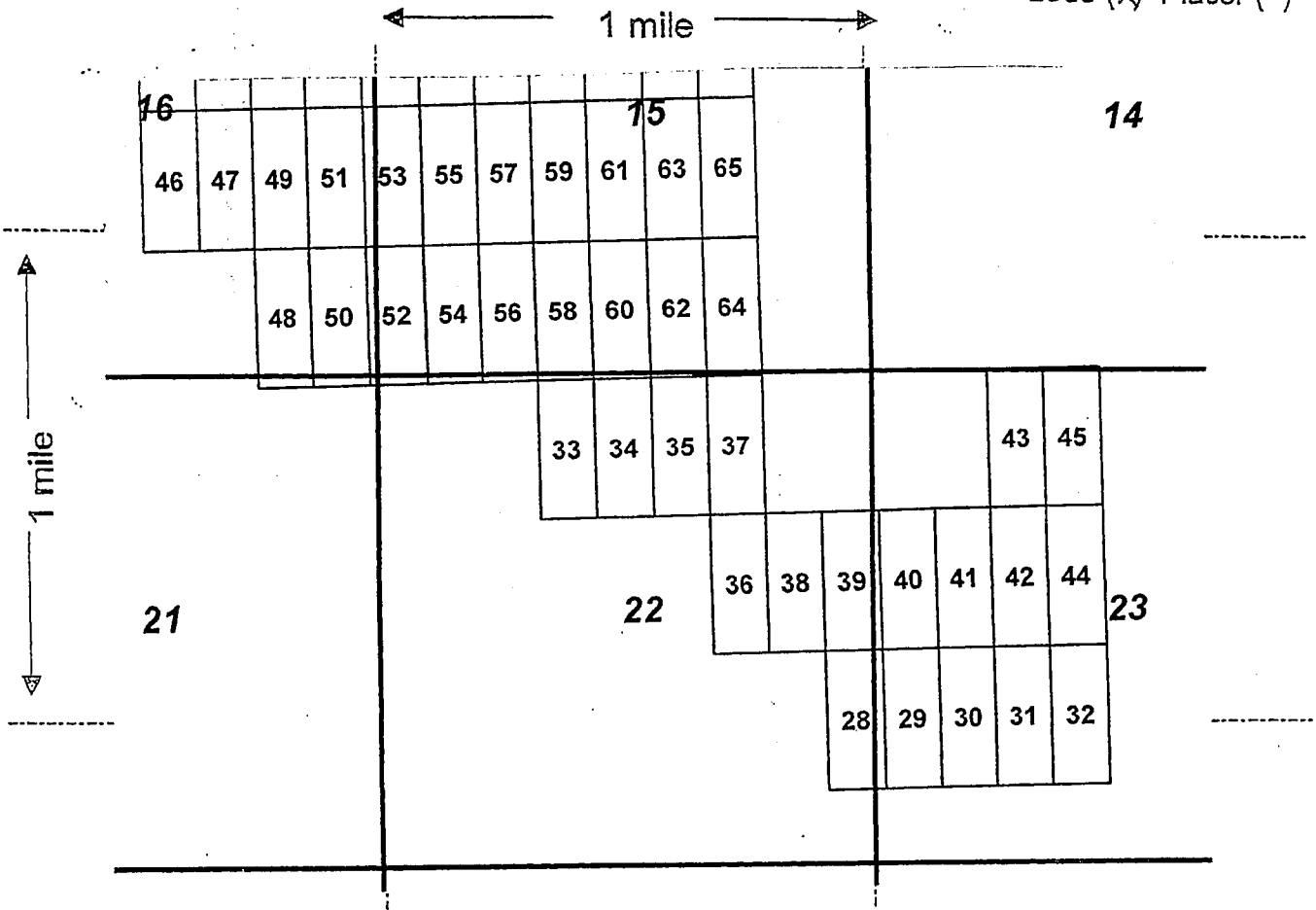
Form MCF100
Revised July 2014

This form is available from the Arizona Geological Survey and may be reproduced.

AN0452118

MINING CLAIM MAP

Lode (X) Placer ()



Scale: 1" = 2000 feet



1. The above map depicts the LM-62 mining claim, which is located in Section (s) 15, Township 6 N, Range 5 W, Gila and Salt River Base and Meridian, Maricopa County, Arizona.

2. The type of corner and location monuments used are as follows: wood 2 x 2 s

3. The bearings and distances in degrees and feet between claim corners are as depicted on the map.

Form MCF100a
Revised July 2005


LOCATION NOTICE FOR LODE MINING CLAIM

Amendment BLM Serial # _____

NOTICE IS HEREBY GIVEN that the **LM-063**

lode mining claim has been located by

ARIZONA LITHIUM RESOURCES, LTD.
1 N CENTRAL AVE STE 1200 PHOENIX, AZ 85004



The general course of this claim is **North - South** and it is situated in **Maricopa** County, Arizona. This claim is **1500** feet in length and **600** feet in width.

20.66 Total Claim Acreage. This claim runs from the location monument on which this location notice is posted on the centerline of the claim approximately **20** feet in a **South** direction to the

South end line and **1480** feet in a **North** direction to the **North** end line. This

claim is marked by six monuments, one at each corner and one at the center of each end line of the claim.

The location monument on which this notice is posted is situated within Section **15**, Township **6 North**,

Range **5 West**, Gila Salt River Base and Meridian, Arizona and this claim encompasses portions

of the following quarter section(s), section(s), Township(s) and Range(s) **SE1/4, NE1/4, Sec 15, T6N, R5W**. Gila Salt River Base and Meridian, Arizona.

The locality of this claim with reference to some natural object or permanent monument and additional information (if any) concerning its locality are as follows **The northeast corner of the claim is 3545 feet east and 2925 feet north from the SW Corner of Section 15, Town 6 North, Range 5 West.**

DATED AND POSTED on the ground this 16 day of August, 2018.

LOCATOR(s) AGENT

Print Name(s) Trowis Snider

Signature(s) _____

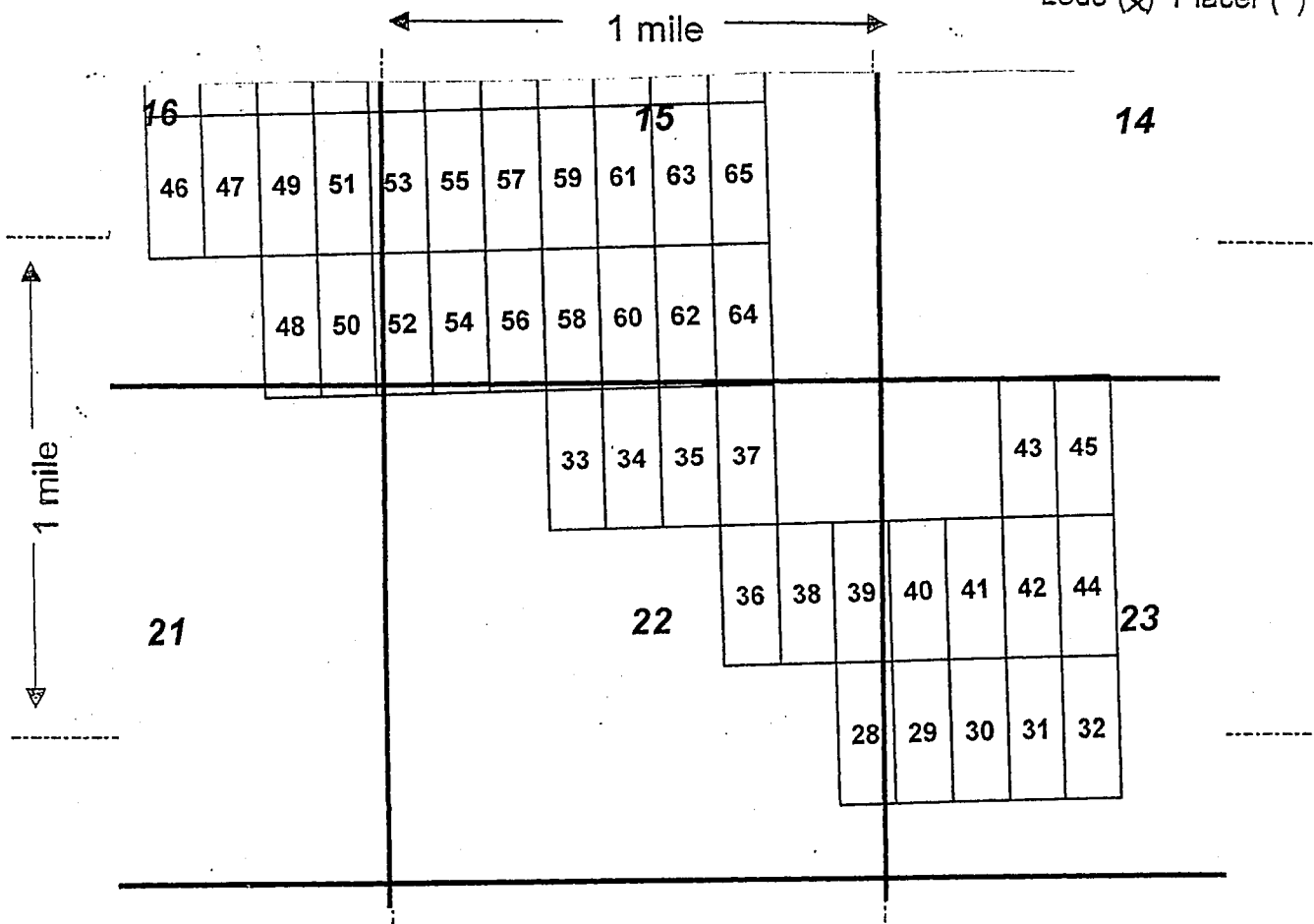
AMC452119

Form MCF100
Revised July 2014

This form is available from the **Arizona Geological Survey** and may be reproduced.

MINING CLAIM MAP

Lode (X) Placer ()



1. The above map depicts the LM-63 mining claim, which is located in Section (s) 15, Township 6 N, Range 5 W, Gila and Salt River Base and Meridian, Maricopa County, Arizona.

2. The type of corner and location monuments used are as follows: wood 2x2s

3. The bearings and distances in degrees and feet between claim corners are as depicted on the map.

Form MCF100a
Revised July 2005

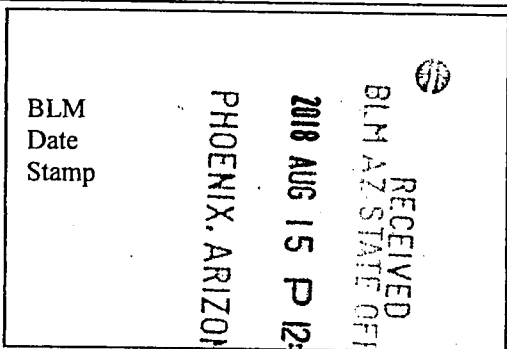
LOCATION NOTICE FOR LODE MINING CLAIM

Amendment BLM Serial # _____

NOTICE IS HEREBY GIVEN that the **LM-064**

loade mining claim has been located by

ARIZONA LITHIUM RESOURCES, LTD.
1 N CENTRAL AVE STE 1200 PHOENIX, AZ 85004



The general course of this claim is **North - South** and it is situated in **Maricopa**

County, Arizona. This claim is **1500** feet in length and **600** feet in width.

20.66 Total Claim Acreage. This claim runs from the location monument on which this location notice is posted on the centerline of the claim approximately **20** feet in a **North** direction to the

North end line and **1480** feet in a **South** direction to the **South** end line. This

claim is marked by six monuments, one at each corner and one at the center of each end line of the claim.

The location monument on which this notice is posted is situated within Section **15**, Township **6 North**,

Range **5 West**, Gila Salt River Base and Meridian, Arizona and this claim encompasses portions

of the following quarter section(s), section(s), Township(s) and Range(s) **SE1/4, Sec. 15, Sec. 22, T6N, R5W.**

Gila Salt River Base and Meridian, Arizona.

The locality of this claim with reference to some natural object or permanent monument and additional information


(if any) concerning its locality are as follows **The northeast corner of the claim is 4145 feet east and 1425 feet**

north from the SW Corner of Section 15, Town 6 North, Range 5 West.

DATED AND POSTED on the ground this 6 day of August, 2018

LOCATOR(s) AGENT

Print Name(s) Travis Snider

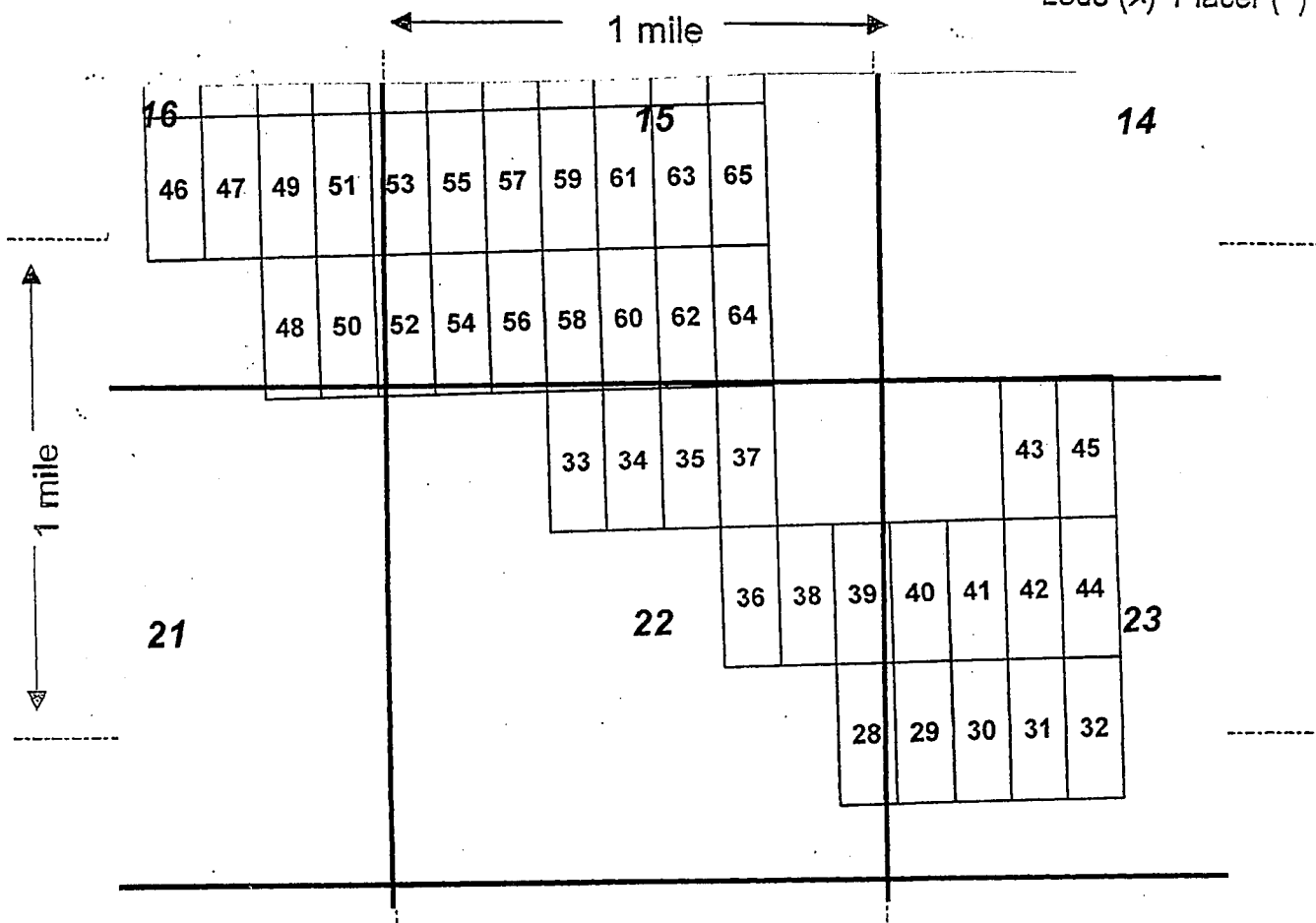
Signature(s) _____ 

AHC452120

Form MCF100
Revised July 2014

MINING CLAIM MAP

Lode (X) Placer ()



Scale: 1" = 2000 feet



1. The above map depicts the LM-64 mining claim, which is located in Section (s) 15, Township 6 N, Range 3 W, Gila and Salt River Base and Meridian, Maricopa County, Arizona.

2. The type of corner and location monuments used are as follows: wood 2x2s

3. The bearings and distances in degrees and feet between claim corners are as depicted on the map.

Form MCF100a
Revised July 2005

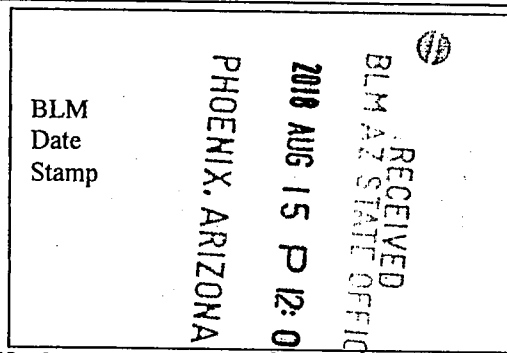
LOCATION NOTICE FOR LODE MINING CLAIM

Amendment BLM Serial # _____

NOTICE IS HEREBY GIVEN that the **LM-065**

lode mining claim has been located by

ARIZONA LITHIUM RESOURCES, LTD.
1 N CENTRAL AVE STE 1200 PHOENIX, AZ 85004



The general course of this claim is **North - South** and it is situated in **Maricopa** County, Arizona. This claim is **1500** feet in length and **600** feet in width.

20.66 Total Claim Acreage. This claim runs from the location monument on which this location notice is posted on the centerline of the claim approximately **20** feet in a **South** direction to the

South end line and **1480** feet in a **North** direction to the **North** end line. This claim is marked by six monuments, one at each corner and one at the center of each end line of the claim.

The location monument on which this notice is posted is situated within Section **15**, Township **6 North**, Range **5 West**, Gila Salt River Base and Meridian, Arizona and this claim encompasses portions of the following quarter section(s), section(s), Township(s) and Range(s) **SE1/4, NE1/4, Sec 15, T6N, R5W**. Gila Salt River Base and Meridian, Arizona.

The locality of this claim with reference to some natural object or permanent monument and additional information (if any) concerning its locality are as follows **The northeast corner of the claim is 4145 feet east and 2925 feet north from the SW Corner of Section 15, Town 6 North, Range 5 West.**

DATED AND POSTED on the ground this 6 day of August, 2010

LOCATOR(s) AGENT

Print Name(s) Travis Smider

Signature(s) _____

Form MCF100
Revised July 2014

This form is available from the Arizona Geological Survey and may be reproduced.

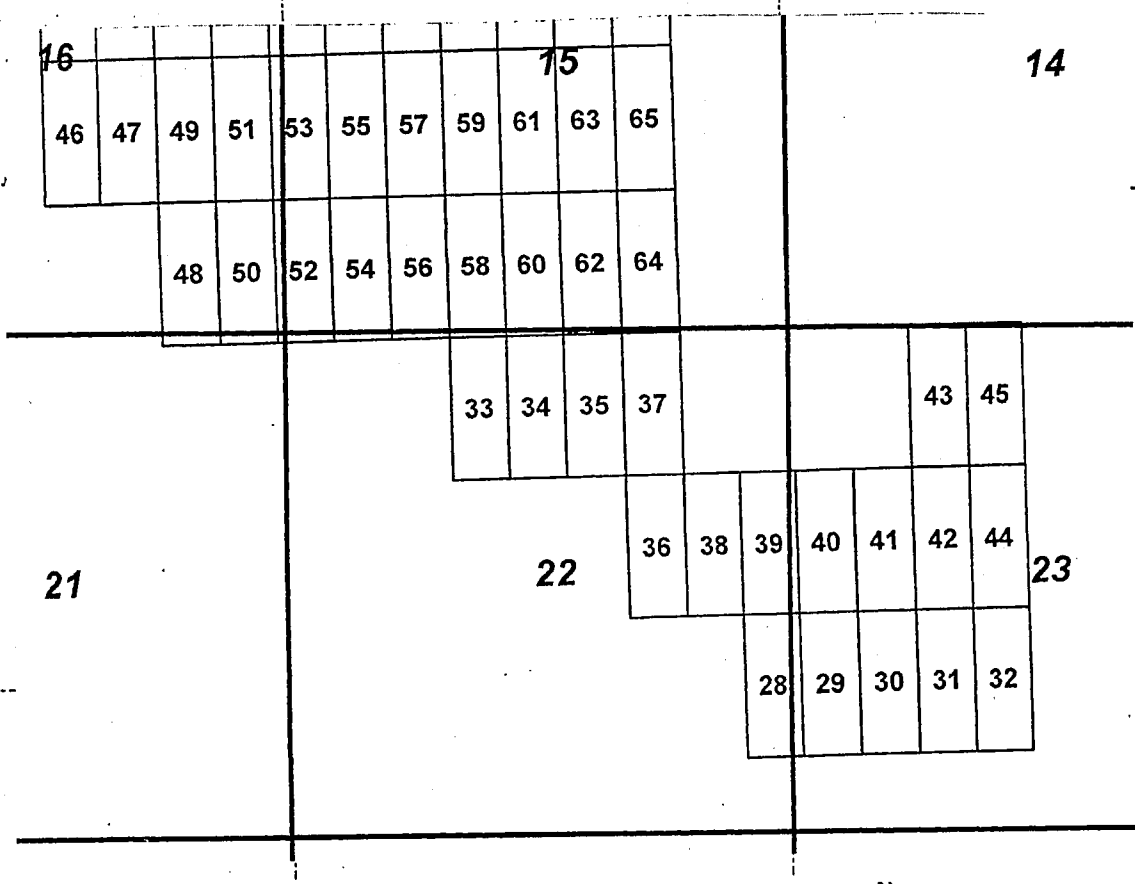
AMC452121

MINING CLAIM MAP

Lode (X) Placer ()

1 mile

1 mile



Scale: 1" = 2000 feet



1. The above map depicts the LM-65 mining claim, which is located in Section (s) 15, Township 6 N, Range 5 W, Gila and Salt River Base and Meridian, Maricopa County, Arizona.

2. The type of corner and location monuments used are as follows: wood 2 x 2 s

3. The bearings and distances in degrees and feet between claim corners are as depicted on the map.

Form MCF100a
Revised July 2005

LOCATION NOTICE FOR LODE MINING CLAIM

Amendment BLM Serial # _____

NOTICE IS HEREBY GIVEN that the **LM-066**

lode mining claim has been located by

ARIZONA LITHIUM RESOURCES, LTD.
1 N CENTRAL AVE STE 1200 PHOENIX, AZ 85004

BLM
Date
Stamp

RECEIVED
BLM AZ STATE OFFICE
2018 AUG 15 P 12:02
PHOENIX, ARIZONA

The general course of this claim is **North - South** and it is situated in **Maricopa** County, Arizona. This claim is **1500** feet in length and **600** feet in width.

20.66 Total Claim Acreage. This claim runs from the location monument on which this location notice is posted on the centerline of the claim approximately **20** feet in a **North** direction to the

North end line and **1480** feet in a **South** direction to the **South** end line. This claim is marked by six monuments, one at each corner and one at the center of each end line of the claim.


The location monument on which this notice is posted is situated within Section **16**, Township **6 North**, Range **5 West**, Gila Salt River Base and Meridian, Arizona and this claim encompasses portions of the following quarter section(s), section(s), Township(s) and Range(s) **NE1/4, Sec. 16, T6N, R5W**. Gila Salt River Base and Meridian, Arizona.

The locality of this claim with reference to some natural object or permanent monument and additional information (if any) concerning its locality are as follows **The northeast corner of the claim is 1855 feet west and 4425 feet north from the SW Corner of Section 15, Town 6 North, Range 5 West.**

DATED AND POSTED on the ground this 6 day of August, 2018.

LOCATOR(s) AGENT

Print Name(s) Travis Snider

Signature(s) _____ 

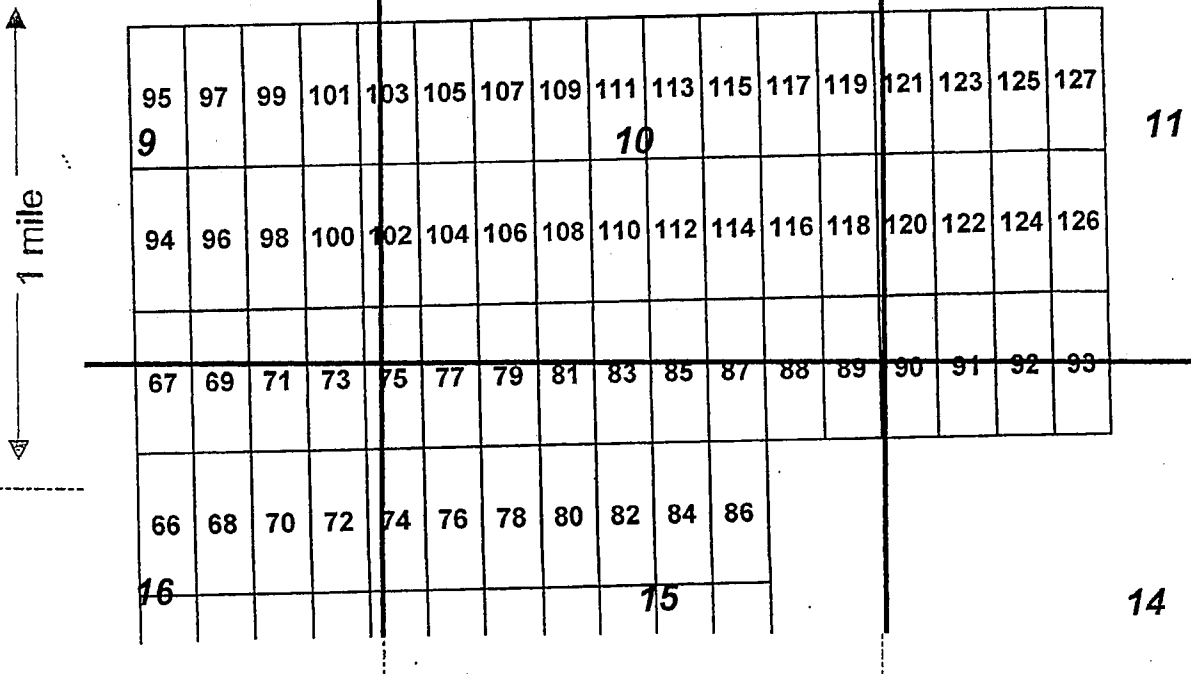
Form MCF100
Revised July 2014

AHC452122

MINING CLAIM MAP

Lode (X) Placer ()

← 1 mile →



Scale: 1" = 2000 feet



1. The above map depicts the LM-66 mining claim, which is located in Section (s) 16, Township 6 N, Range 5 W, Gila and Salt River Base and Meridian, Maricopa County, Arizona.

2. The type of corner and location monuments used are as follows: wood 2x25

3. The bearings and distances in degrees and feet between claim corners are as depicted on the map.

Form MCF100a
Revised July 2005


LOCATION NOTICE FOR LODE MINING CLAIM

Amendment BLM Serial # _____

NOTICE IS HEREBY GIVEN that the **LM-067**

lode mining claim has been located by

ARIZONA LITHIUM RESOURCES, LTD.
1 N CENTRAL AVE STE 1200 PHOENIX, AZ 85004



The general course of this claim is **North - South** and it is situated in **Maricopa** County, Arizona. This claim is **1500** feet in length and **600** feet in width.

20.66 Total Claim Acreage. This claim runs from the location monument on which this location notice is posted on the centerline of the claim approximately **20** feet in a **South** direction to the

South end line and **1480** feet in a **North** direction to the **North** end line. This claim is marked by six monuments, one at each corner and one at the center of each end line of the claim.

The location monument on which this notice is posted is situated within Section **16**, Township **6 North**, Range **5 West**, Gila Salt River Base and Meridian, Arizona and this claim encompasses portions

of the following quarter section(s), section(s), Township(s) and Range(s) **SE1/4, Sec. 9, NE1/4, Sec. 16, T6N, R5W**. Gila Salt River Base and Meridian, Arizona.

The locality of this claim with reference to some natural object or permanent monument and additional information (if any) concerning its locality are as follows **The northeast corner of the claim is 1855 feet west and 5925 feet north from the SW Corner of Section 15, Town 6 North, Range 5 West.**

DATED AND POSTED on the ground this 6 day of August, 2018

LOCATOR(s) AGENT

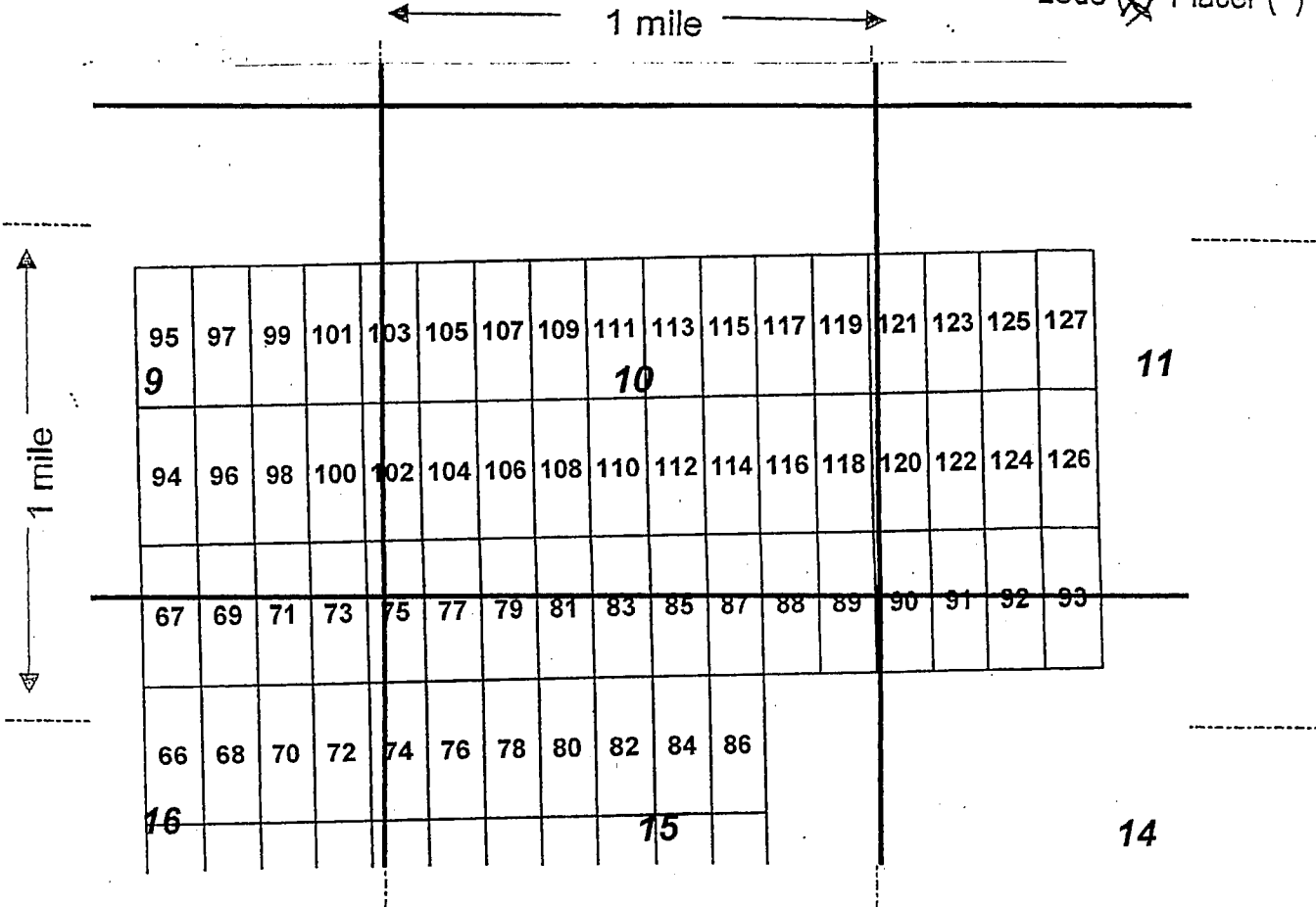
Print Name(s) Travis Snider

Signature(s) _____ 

AMC452123

MINING CLAIM MAP

Lode (X) Placer ()



Scale: 1" = 2000 feet



1. The above map depicts the LM-67 mining claim, which is located in Section (s) 9 & 16, Township 6 N, Range 5 W, Gila and Salt River Base and Meridian, Maricopa County, Arizona.

2. The type of corner and location monuments used are as follows: wood 2x2s

3. The bearings and distances in degrees and feet between claim corners are as depicted on the map.

Form MCF100a
Revised July 2005

LOCATION NOTICE FOR LODE MINING CLAIM

Amendment BLM Serial # _____

NOTICE IS HEREBY GIVEN that the **LM-068**

lode mining claim has been located by

ARIZONA LITHIUM RESOURCES, LTD.

1 N CENTRAL AVE STE 1200 PHOENIX, AZ 85004

BLM
Date
Stamp

RECEIVED
BLM AZ STATE OFFICE
2018 AUG 15 P 12:02
PHOENIX, ARIZONA

The general course of this claim is **North - South** and it is situated in **Maricopa** County, Arizona. This claim is **1500** feet in length and **600** feet in width.

20.66 Total Claim Acreage. This claim runs from the location monument on which this location notice is posted on the centerline of the claim approximately **20** feet in a **North** direction to the

North end line and **1480** feet in a **South** direction to the **South** end line. This

claim is marked by six monuments, one at each corner and one at the center of each end line of the claim.

The location monument on which this notice is posted is situated within Section **16**, Township **6 North**,

Range **5 West**, Gila Salt River Base and Meridian, Arizona and this claim encompasses portions

of the following quarter section(s), section(s), Township(s) and Range(s) **NE1/4, Sec. 16, T6N, R5W**. Gila Salt River Base and Meridian, Arizona.

The locality of this claim with reference to some natural object or permanent monument and additional information (if any) concerning its locality are as follows **The northeast corner of the claim is 1255 feet west and 4425 feet north from the SW Corner of Section 15, Town 6 North, Range 5 West.**

DATED AND POSTED on the ground this 6 day of August, 2018

LOCATOR(s) AGENT

Print Name(s)

Signature(s) _____



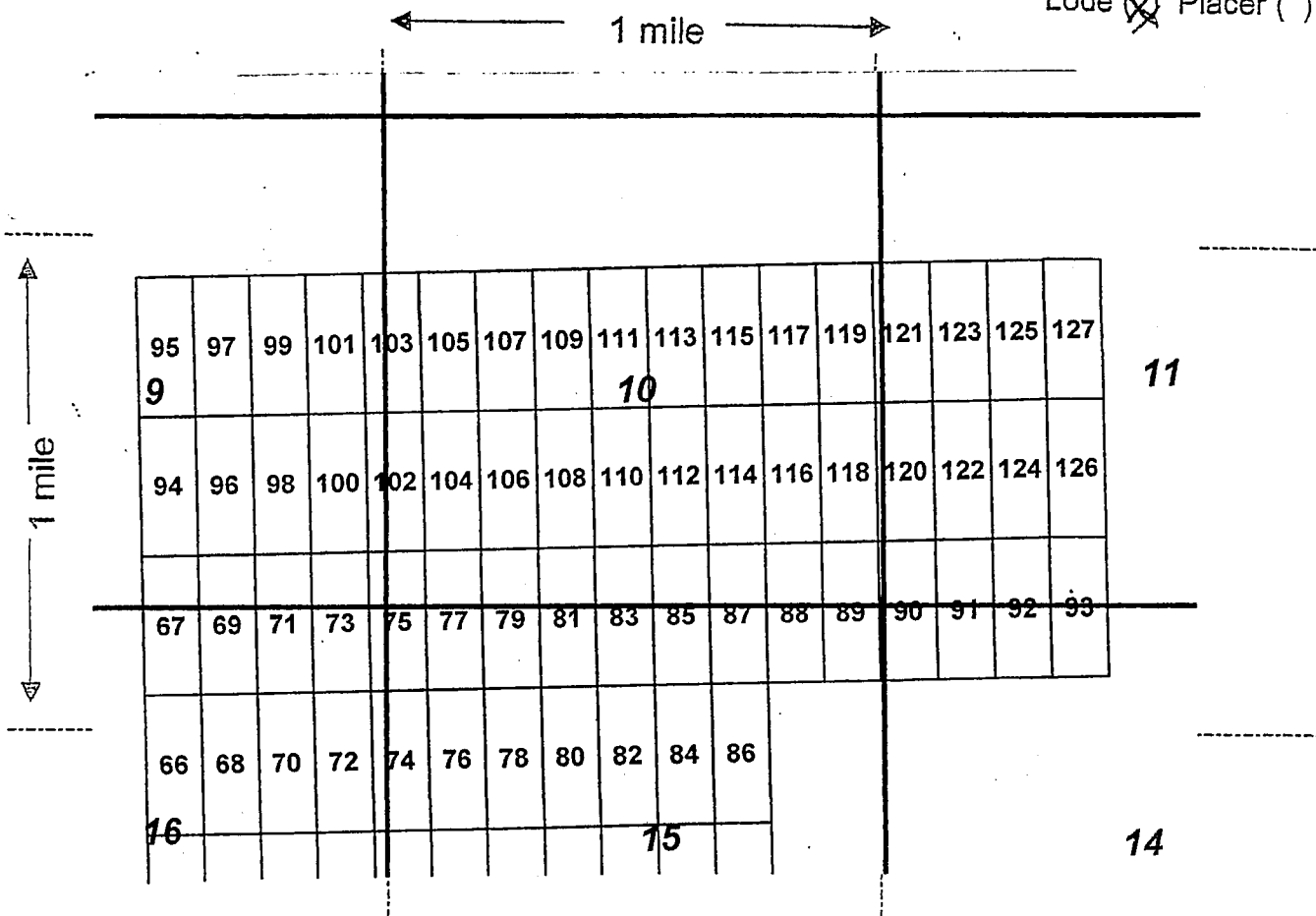
Form MCF100
Revised July 2014

This form is available from the Arizona Geological Survey and may be reproduced.

AMC452124

MINING CLAIM MAP

Lode (X) Placer ()



Scale: 1" = 2000 feet



1. The above map depicts the LM-68 mining claim, which is located in Section (s) 16, Township 6 N, Range 5 W, Gila and Salt River Base and Meridian, Maricopa County, Arizona.

2. The type of corner and location monuments used are as follows: wood 2x2s

3. The bearings and distances in degrees and feet between claim corners are as depicted on the map.

Form MCF100a
Revised July 2005


LOCATION NOTICE FOR LODE MINING CLAIM

Amendment BLM Serial # _____

NOTICE IS HEREBY GIVEN that the **LM-069**

lode mining claim has been located by

ARIZONA LITHIUM RESOURCES, LTD.
1 N CENTRAL AVE STE 1200 PHOENIX, AZ 85004



The general course of this claim is **North - South** and it is situated in **Maricopa** County, Arizona. This claim is **1500** feet in length and **600** feet in width.

20.66 Total Claim Acreage. This claim runs from the location monument on which this location notice is posted on the centerline of the claim approximately **20** feet in a **South** direction to the **South** end line and **1480** feet in a **North** direction to the **North** end line. This claim is marked by six monuments, one at each corner and one at the center of each end line of the claim.

The location monument on which this notice is posted is situated within Section **16**, Township **6 North**, Range **5 West**, Gila Salt River Base and Meridian, Arizona and this claim encompasses portions of the following quarter section(s), section(s), Township(s) and Range(s) **SE1/4, Sec. 9, NE1/4, Sec. 16, T6N, R5W**. Gila Salt River Base and Meridian, Arizona.

The locality of this claim with reference to some natural object or permanent monument and additional information (if any) concerning its locality are as follows **The northeast corner of the claim is 1255 feet west and 5925 feet north from the SW Corner of Section 15, Town 6 North, Range 5 West.**

DATED AND POSTED on the ground this 6 day of August, 2018

LOCATOR(s) AGENT

Print Name(s)

Travis Snider

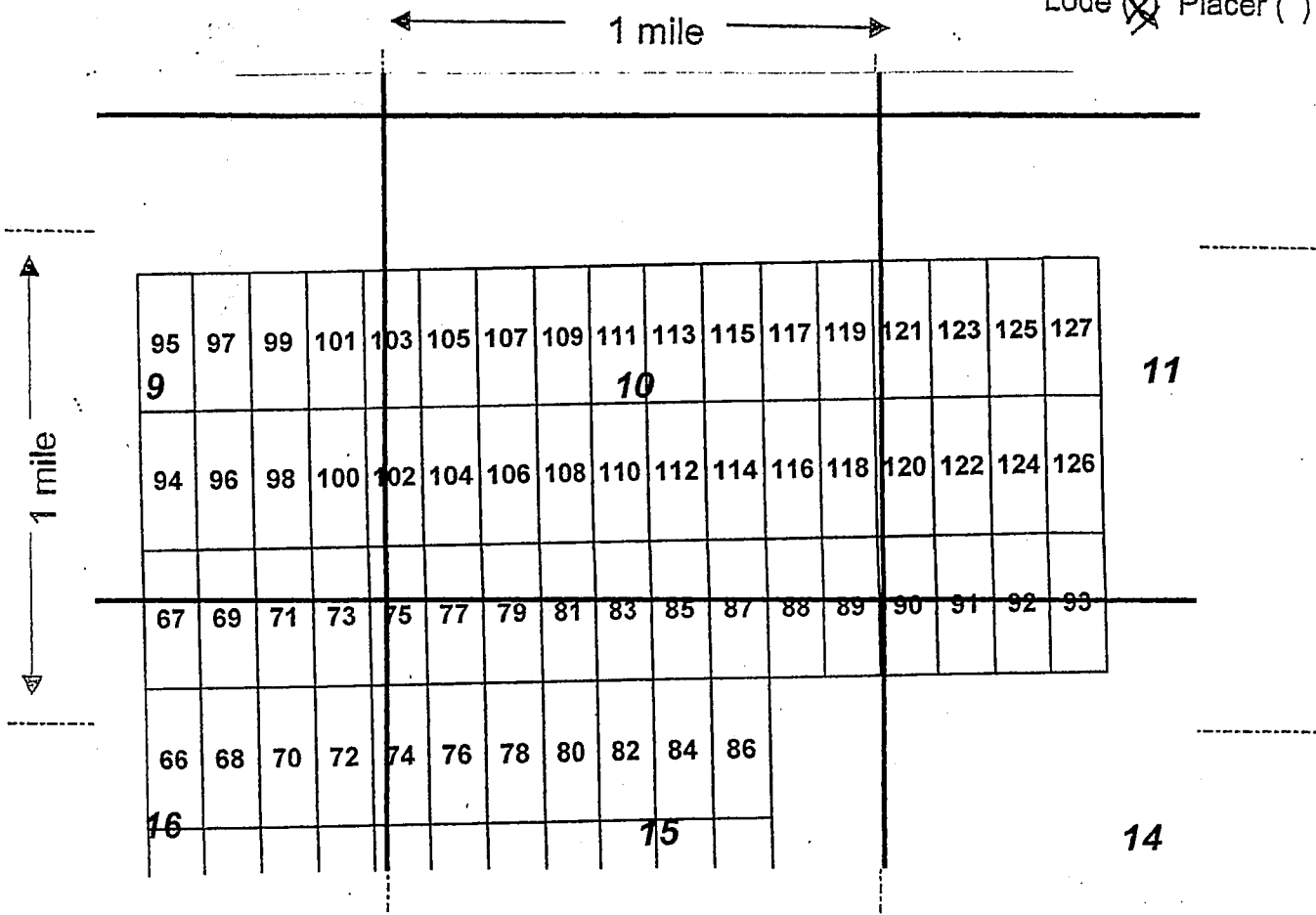
Signature(s)

Form MCF100
Revised July 2014

AHC452125

MINING CLAIM MAP

Lode (X) Placer ()



Scale: 1" = 2000 feet



1. The above map depicts the LM-69 mining claim, which is located in Section (s) 9+16, Township 6 N, Range 5 W, Gila and Salt River Base and Meridian, Maricopa County, Arizona.

2. The type of corner and location monuments used are as follows: wood 2x25


3. The bearings and distances in degrees and feet between claim corners are as depicted on the map.

Form MCF100a
Revised July 2005

LOCATION NOTICE FOR LODE MINING CLAIM

Amendment BLM Serial # _____

NOTICE IS HEREBY GIVEN that the **LM-070**
lode mining claim has been located by
ARIZONA LITHIUM RESOURCES, LTD.
1 N CENTRAL AVE STE 1200 PHOENIX, AZ 85004



The general course of this claim is **North - South** and it is situated in **Maricopa**
County, Arizona. This claim is **1500** feet in length and **600** feet in width.

20.66 Total Claim Acreage. This claim runs from the location monument on which this location notice
is posted on the centerline of the claim approximately **20** feet in a **North** direction to the

North end line and **1480** feet in a **South** direction to the **South** end line. This
claim is marked by six monuments, one at each corner and one at the center of each end line of the claim.

The location monument on which this notice is posted is situated within Section **16**, Township **6 North**,
Range **5 West**, Gila Salt River Base and Meridian, Arizona and this claim encompasses portions

of the following quarter section(s), section(s), Township(s) and Range(s) **NE1/4, Sec. 16, T6N, R5W**. Gila Salt
River Base and Meridian, Arizona.

The locality of this claim with reference to some natural object or permanent monument and additional information
(if any) concerning its locality are as follows **The northeast corner of the claim is 655 feet west and 4425 feet
north from the SW Corner of Section 15, Town 6 North, Range 5 West.**

DATED AND POSTED on the ground this 6 day of August, 2018

LOCATOR(s) AGENT

Print Name(s) Travis Snider

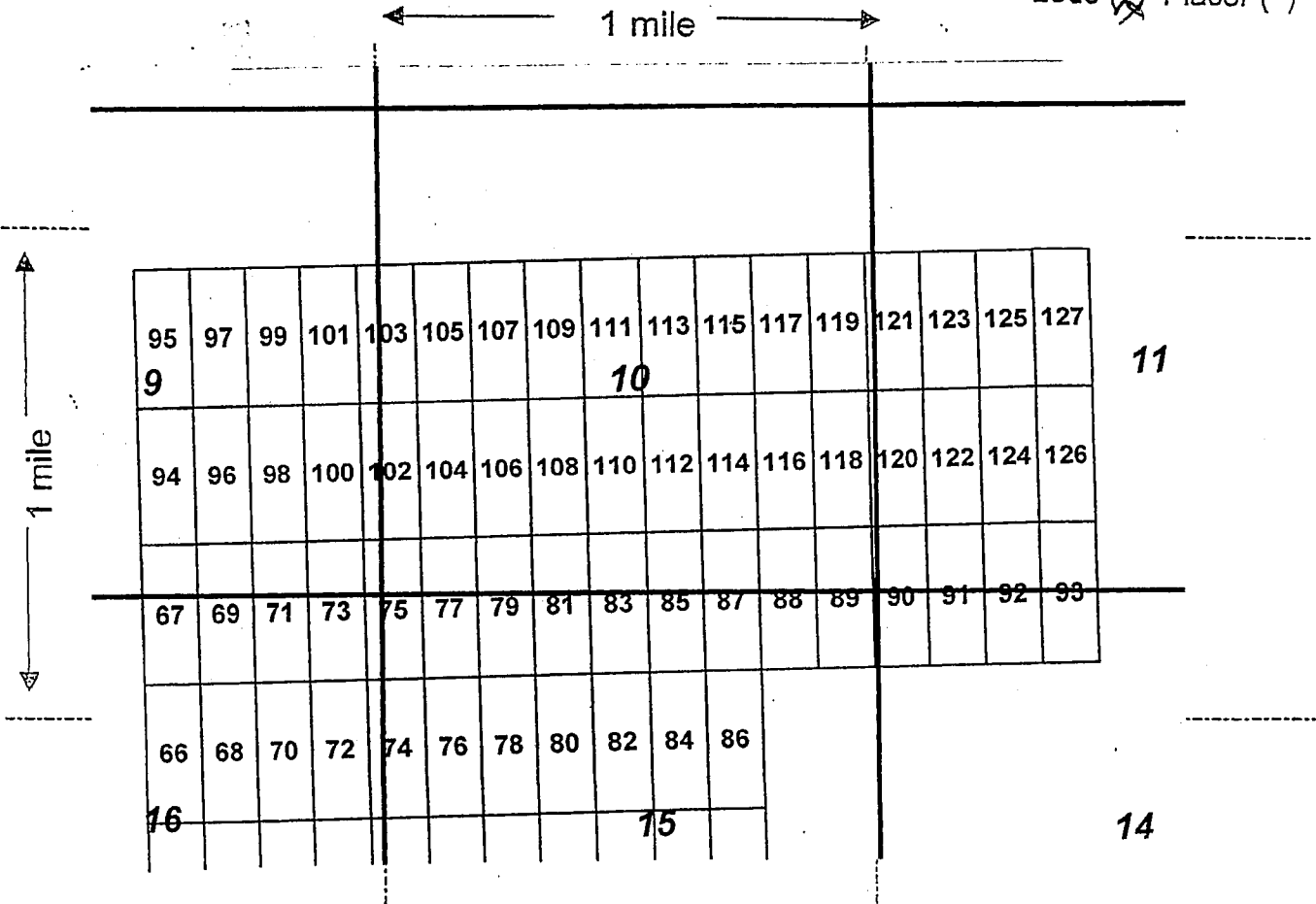
Signature(s) 

Form MCF100
Revised July 2014

AMC452126

MINING CLAIM MAP

Lode (X) Placer ()



Scale: 1" = 2000 feet



1. The above map depicts the LM-70 mining claim, which is located in Section (s) 16, Township 6 N, Range 5 W, Gila and Salt River Base and Meridian, Maricopa County, Arizona.

2. The type of corner and location monuments used are as follows: wood 2x2s

3. The bearings and distances in degrees and feet between claim corners are as depicted on the map.

Form MCF100a
Revised July 2005

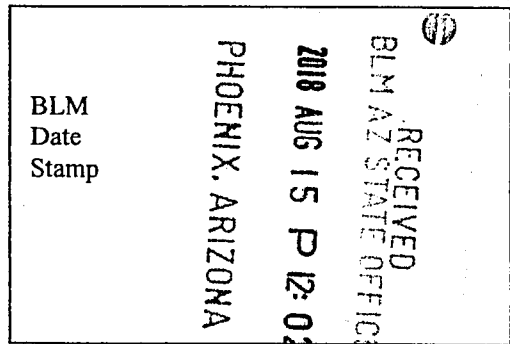
LOCATION NOTICE FOR LODE MINING CLAIM

Amendment BLM Serial # _____

NOTICE IS HEREBY GIVEN that the **LM-071**

lode mining claim has been located by

ARIZONA LITHIUM RESOURCES, LTD.
1 N CENTRAL AVE STE 1200 PHOENIX, AZ 85004



The general course of this claim is **North - South** and it is situated in **Maricopa** County, Arizona. This claim is **1500** feet in length and **600** feet in width.

20.66 Total Claim Acreage. This claim runs from the location monument on which this location notice is posted on the centerline of the claim approximately **20** feet in a **South** direction to the **South** end line and **1480** feet in a **North** direction to the **North** end line. This claim is marked by six monuments, one at each corner and one at the center of each end line of the claim.


The location monument on which this notice is posted is situated within Section **16**, Township **6 North**, Range **5 West**, Gila Salt River Base and Meridian, Arizona and this claim encompasses portions of the following quarter section(s), section(s), Township(s) and Range(s) **SE1/4, Sec. 9, NE1/4, Sec. 16, T6N, R5W**. Gila Salt River Base and Meridian, Arizona.

The locality of this claim with reference to some natural object or permanent monument and additional information (if any) concerning its locality are as follows **The northeast corner of the claim is 655 feet west and 5925 feet north from the SW Corner of Section 15, Town 6 North, Range 5 West.**

DATED AND POSTED on the ground this 16 day of August, 2018

LOCATOR(s) AGENT

Print Name(s) Travis Snider

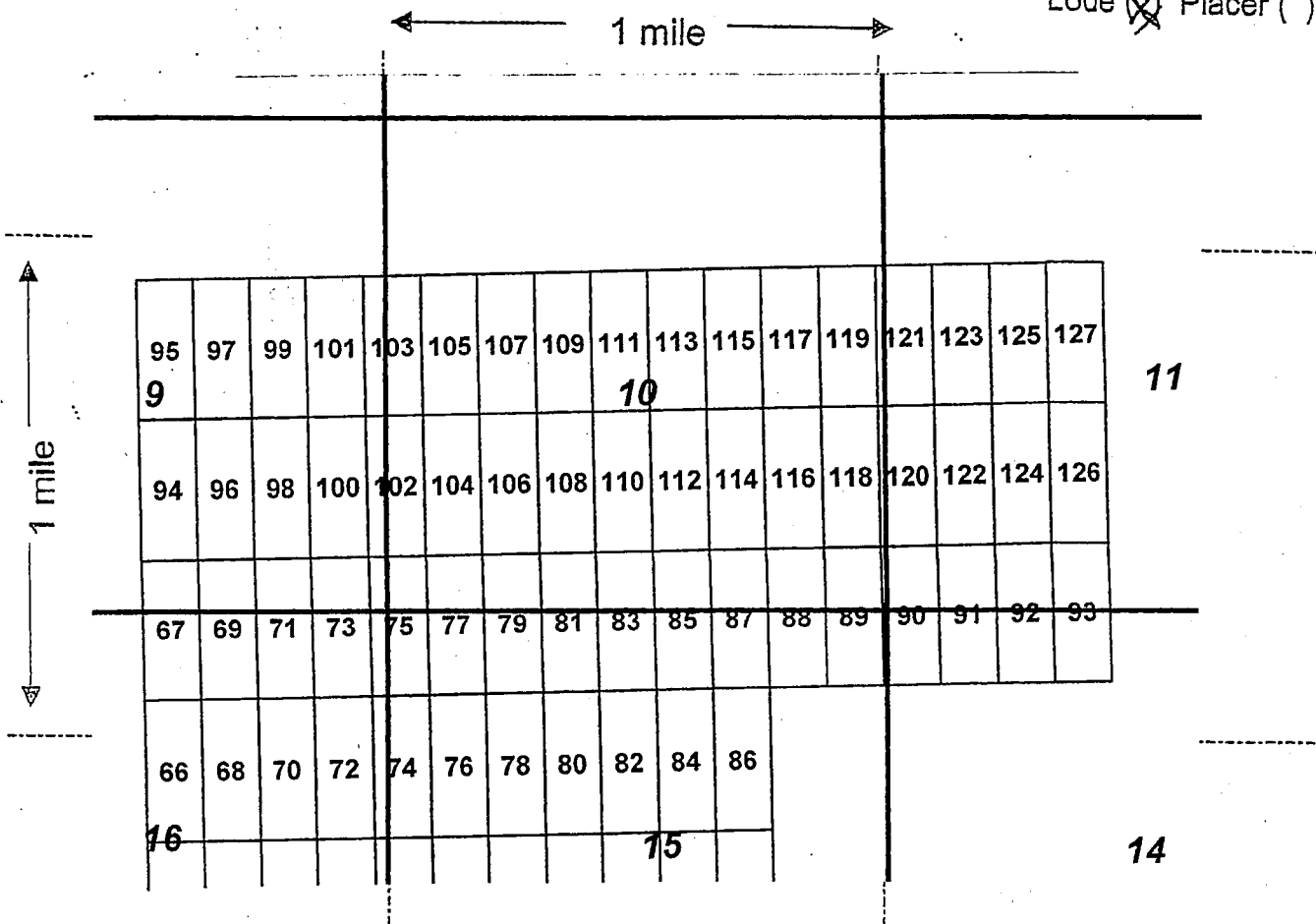
Signature(s) _____ 

Form MCF100
Revised July 2014

AN0452127

MINING CLAIM MAP

Lode (X) Placer ()



Scale: 1" = 2000 feet



1. The above map depicts the LM-71 mining claim, which is located in Section (s) 9+16, Township 6 N, Range 5 W, Gila and Salt River Base and Meridian, Maricopa County, Arizona.

2. The type of corner and location monuments used are as follows: wood 2x2s

3. The bearings and distances in degrees and feet between claim corners are as depicted on the map.

Form MCF100a
Revised July 2005


LOCATION NOTICE FOR LODE MINING CLAIM

Amendment BLM Serial # _____

NOTICE IS HEREBY GIVEN that the **LM-072**

lode mining claim has been located by

ARIZONA LITHIUM RESOURCES, LTD.
1 N CENTRAL AVE STE 1200 PHOENIX, AZ 85004



The general course of this claim is **North - South** and it is situated in **Maricopa** County, Arizona. This claim is **1500** feet in length and **600** feet in width.

20.66 Total Claim Acreage. This claim runs from the location monument on which this location notice is posted on the centerline of the claim approximately **20** feet in a **North** direction to the

North end line and **1480** feet in a **South** direction to the **South** end line. This claim is marked by six monuments, one at each corner and one at the center of each end line of the claim.


The location monument on which this notice is posted is situated within Section **16**, Township **6 North**, Range **5 West**, Gila Salt River Base and Meridian, Arizona and this claim encompasses portions of the following quarter section(s), section(s), Township(s) and Range(s) **NE1/4, Sec. 16, T6N, R5W**. Gila Salt River Base and Meridian, Arizona.

The locality of this claim with reference to some natural object or permanent monument and additional information (if any) concerning its locality are as follows **The northeast corner of the claim is 55 feet west and 4425 feet north from the SW Corner of Section 15, Town 6 North, Range 5 West.**

DATED AND POSTED on the ground this 6 day of August, 2018

LOCATOR(s) AGENT

Print Name(s) Trawns Snider

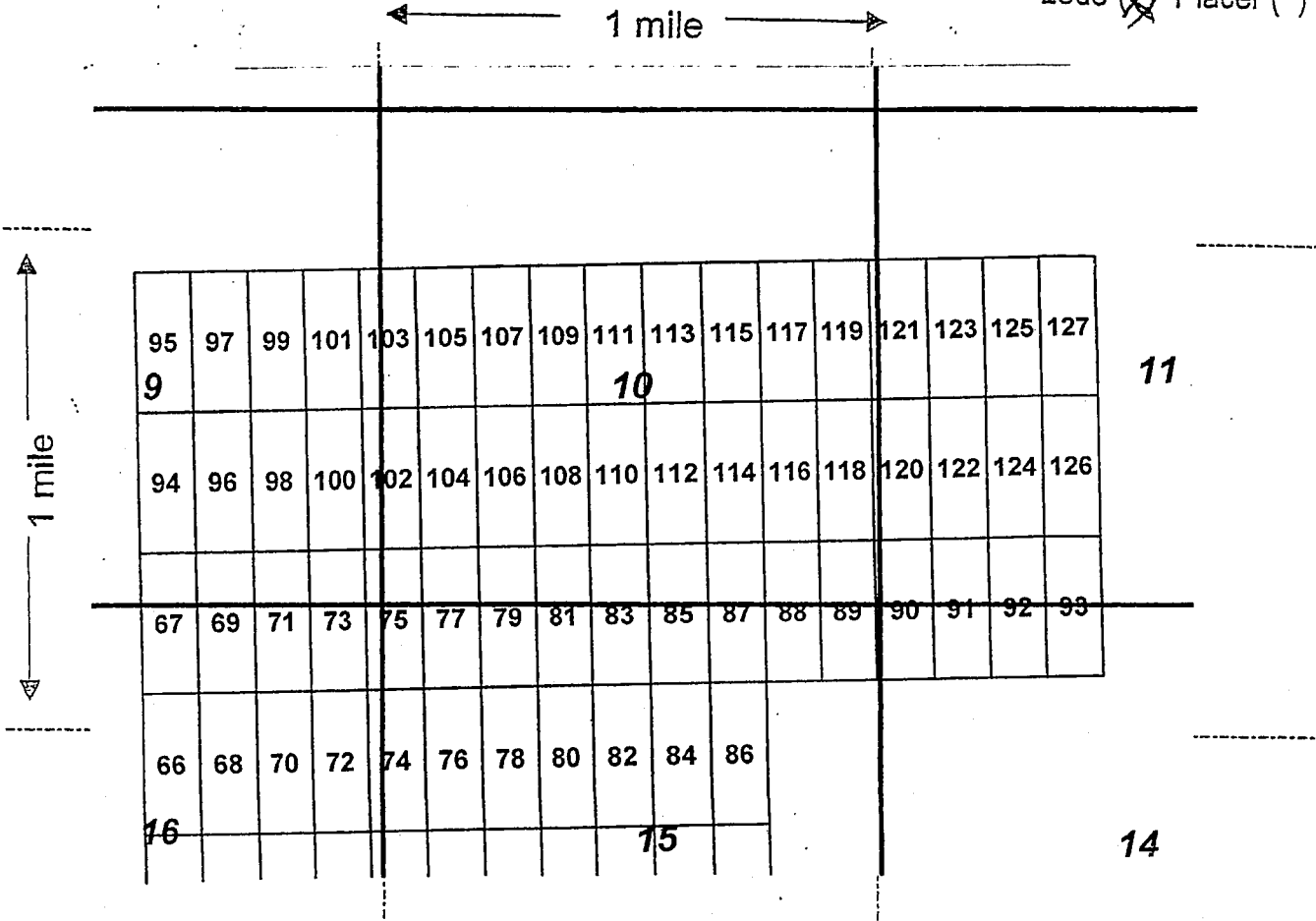
Signature(s) _____ 

Form MCF100
Revised July 2014

ANC452128

MINING CLAIM MAP

Lode (X) Placer ()



Scale: 1" = 2000 feet



1. The above map depicts the LM-72 mining claim, which is located in Section (s) 16, Township 6 N, Range 5 W, Gila and Salt River Base and Meridian, Maricopa County, Arizona.

2. The type of corner and location monuments used are as follows: wood 2x2s

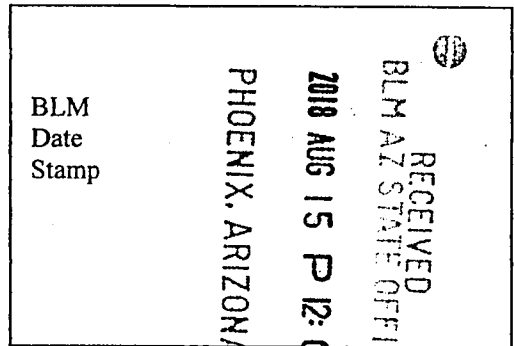
3. The bearings and distances in degrees and feet between claim corners are as depicted on the map.

Form MCF100a
Revised July 2005

LOCATION NOTICE FOR LODE MINING CLAIM

Amendment BLM Serial # _____

NOTICE IS HEREBY GIVEN that the **LM-073**
lode mining claim has been located by
ARIZONA LITHIUM RESOURCES, LTD.
1 N CENTRAL AVE STE 1200 PHOENIX, AZ 85004



The general course of this claim is **North - South** and it is situated in **Maricopa** County, Arizona. This claim is **1500** feet in length and **600** feet in width.

20.66 Total Claim Acreage. This claim runs from the location monument on which this location notice is posted on the centerline of the claim approximately **20** feet in a **South** direction to the **South** end line and **1480** feet in a **North** direction to the **North** end line. This claim is marked by six monuments, one at each corner and one at the center of each end line of the claim.

The location monument on which this notice is posted is situated within Section **16**, Township **6 North**, Range **5 West**, Gila Salt River Base and Meridian, Arizona and this claim encompasses portions of the following quarter section(s), section(s), Township(s) and Range(s) **SE1/4, Sec. 9, NE1/4, Sec. 16, T6N, R5W**. Gila Salt River Base and Meridian, Arizona.

The locality of this claim with reference to some natural object or permanent monument and additional information (if any) concerning its locality are as follows **The northeast corner of the claim is 55 feet west and 5925 feet north from the SW Corner of Section 15, Town 6 North, Range 5 West.**

DATED AND POSTED on the ground this 6 day of August, 2018

LOCATOR(s) AGENT

Print Name(s) Travis Snider

Signature(s) _____ 

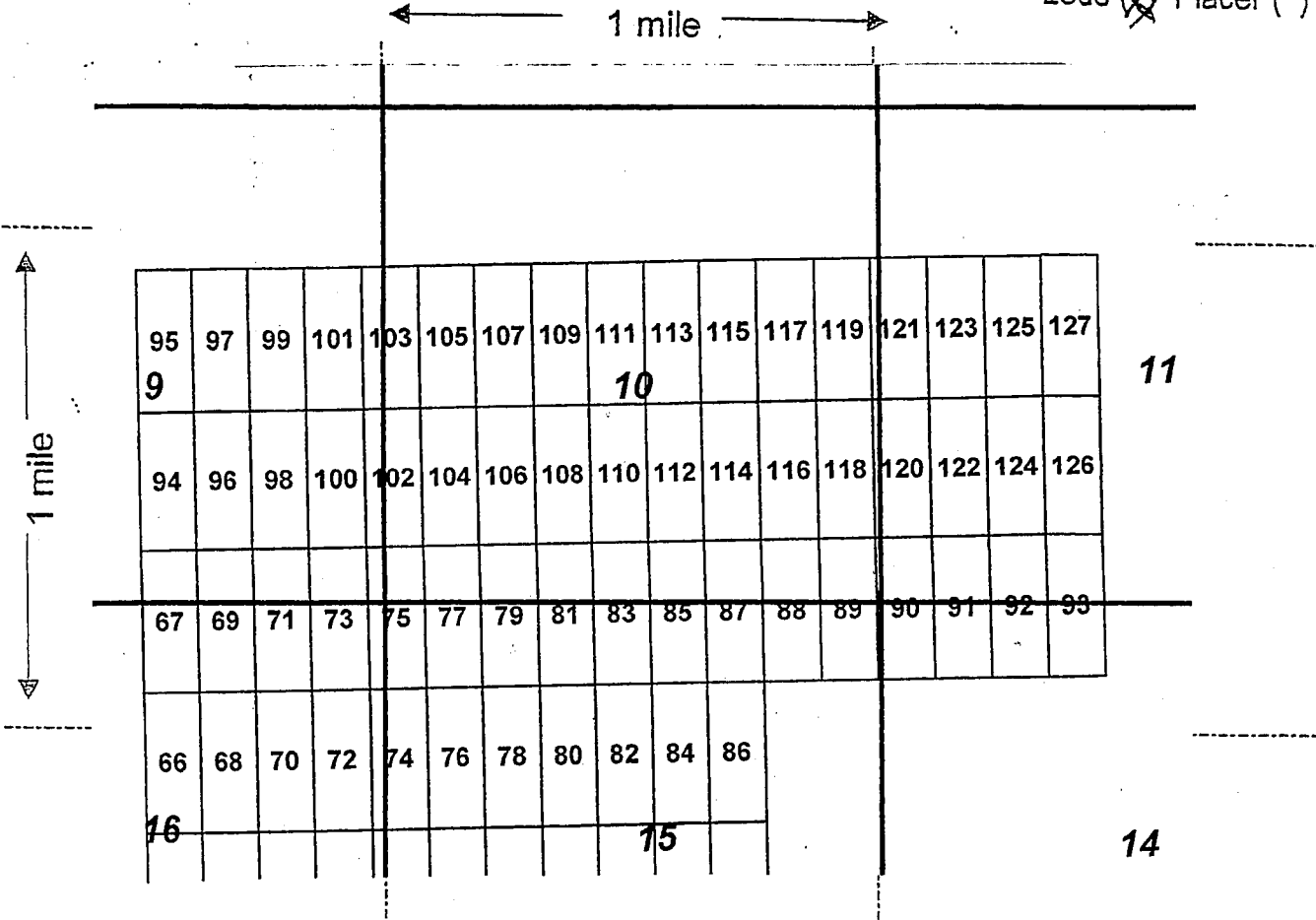
Form MCF100
Revised July 2014

This form is available from the **Arizona Geological Survey** and may be reproduced.

AHC452129

MINING CLAIM MAP

Lode (X) Placer ()



Scale: 1" = 2000 feet



1. The above map depicts the LM-73 mining claim, which is located in Section (s) 9+16, Township 6 N, Range 5 W, Gila and Salt River Base and Meridian, Maricopa County, Arizona.

2. The type of corner and location monuments used are as follows: wood 2x2s

3. The bearings and distances in degrees and feet between claim corners are as depicted on the map.

Form MCF100a
Revised July 2005

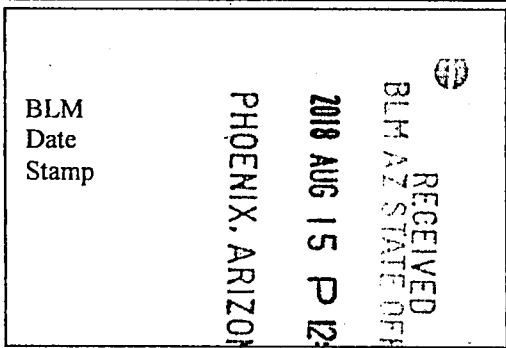
LOCATION NOTICE FOR LODE MINING CLAIM

Amendment BLM Serial # _____

NOTICE IS HEREBY GIVEN that the **LM-074**

lode mining claim has been located by

ARIZONA LITHIUM RESOURCES, LTD.
1 N CENTRAL AVE STE 1200 PHOENIX, AZ 85004



The general course of this claim is **North - South** and it is situated in **Maricopa** County, Arizona. This claim is **1500** feet in length and **600** feet in width.

20.66 Total Claim Acreage. This claim runs from the location monument on which this location notice is posted on the centerline of the claim approximately **20** feet in a **North** direction to the

North end line and **1480** feet in a **South** direction to the **South** end line. This

claim is marked by six monuments, one at each corner and one at the center of each end line of the claim.

The location monument on which this notice is posted is situated within Section **15**, Township **6 North**,

Range **5 West**, Gila Salt River Base and Meridian, Arizona and this claim encompasses portions

of the following quarter section(s), section(s), Township(s) and Range(s) **NW1/4, Sec. 15, NE1/4, Sec. 16, T6N,**

R5W. Gila Salt River Base and Meridian, Arizona.

The locality of this claim with reference to some natural object or permanent monument and additional information (if any) concerning its locality are as follows **The northeast corner of the claim is 545 feet east and 4425 feet north from the SW Corner of Section 15, Town 6 North, Range 5 West.**

DATED AND POSTED on the ground this 6 day of *August, 2018*

LOCATOR(s) AGENT

Print Name(s) *Troy's Snider*

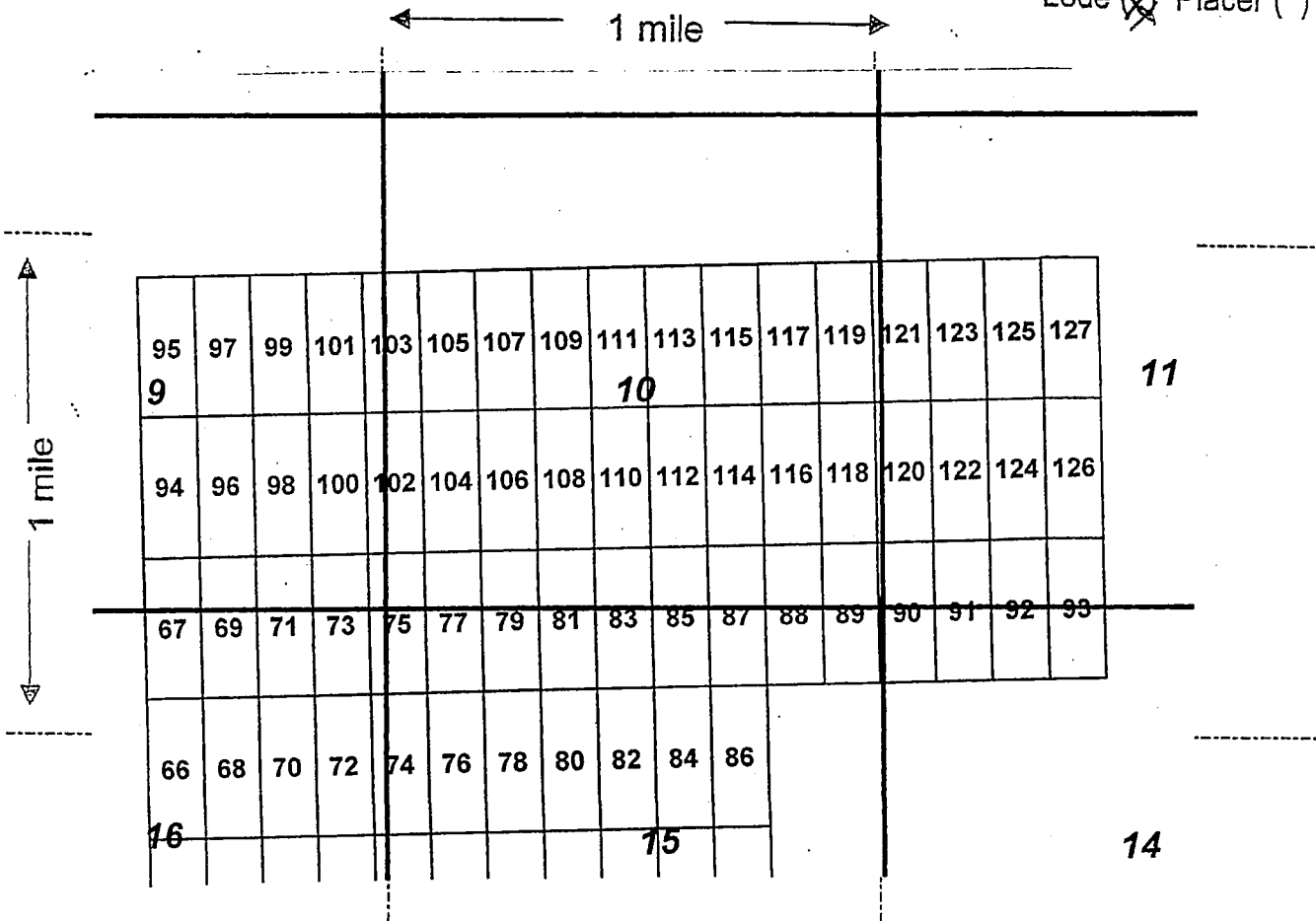
Signature(s) _____

Form MCF100
Revised July 2014

AN0452130

MINING CLAIM MAP

Lode (X) Placer ()



Scale: 1" = 2000 feet



1. The above map depicts the LM-74 mining claim, which is located in Section (s) 15+16, Township 6 N, Range 5 W, Gila and Salt River Base and Meridian, Maricopa County, Arizona.

2. The type of corner and location monuments used are as follows: wood 2x2s

3. The bearings and distances in degrees and feet between claim corners are as depicted on the map.

Form MCF100a
Revised July 2005

LOCATION NOTICE FOR LODE MINING CLAIM

Amendment BLM Serial # _____

NOTICE IS HEREBY GIVEN that the **LM-075**

lode mining claim has been located by

ARIZONA LITHIUM RESOURCES, LTD.
1 N CENTRAL AVE STE 1200 PHOENIX, AZ 85004

RECEIVED
BLM AZ STATE OFFICE
2018 AUG 15 P 12:03
PHOENIX, ARIZONA

BLM
Date
Stamp

The general course of this claim is **North - South** and it is situated in **Maricopa** County, Arizona. This claim is **1500** feet in length and **600** feet in width.

20.66 Total Claim Acreage. This claim runs from the location monument on which this location notice is posted on the centerline of the claim approximately **20** feet in a **South** direction to the

South end line and **1480** feet in a **North** direction to the **North** end line. This

claim is marked by six monuments, one at each corner and one at the center of each end line of the claim.

The location monument on which this notice is posted is situated within Section **15**, Township **6 North**,

Range **5 West**, Gila Salt River Base and Meridian, Arizona and this claim encompasses portions

of the following quarter section(s), section(s), Township(s) and Range(s) **SE1/4, Sec. 9, SW1/4, Sec. 10, NW1/4,**

Sec. 15, NE1/4, Sec. 16, T6N, R5W. Gila Salt River Base and Meridian, Arizona.

The locality of this claim with reference to some natural object or permanent monument and additional information

(if any) concerning its locality are as follows **The northeast corner of the claim is 545 feet east and 5925 feet**

north from the SW Corner of Section 15, Town 6 North, Range 5 West.

DATED AND POSTED on the ground this 6 day of *August, 2018*

LOCATOR(s) AGENT

Print Name(s) *Travis Snider*

Signature(s) _____ 

Form MCF100
Revised July 2014

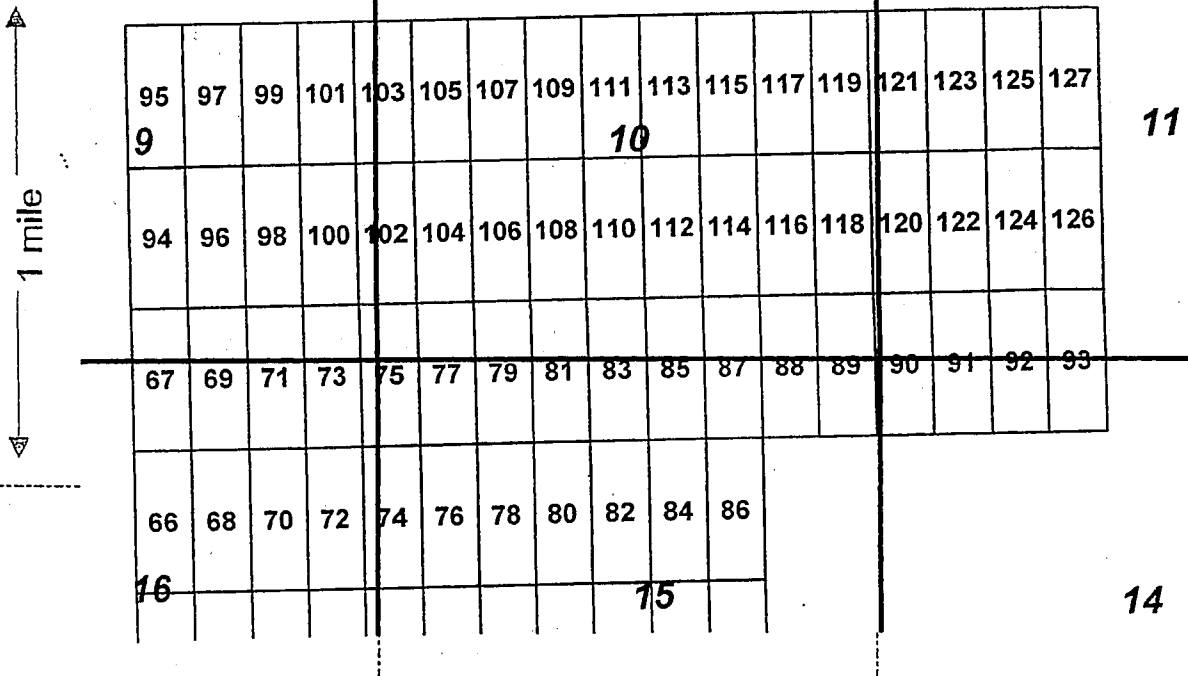
This form is available from the **Arizona Geological Survey** and may be reproduced.

AMC452131

MINING CLAIM MAP

Lode (X) Placer ()

← 1 mile →



Scale: 1" = 2000 feet



1. The above map depicts the LM-75 mining claim, which is located in Section (s) 9, 10, 15, +16, Township 6 N, Range 5 W, Gila and Salt River Base and Meridian, Maricopa County, Arizona.

2. The type of corner and location monuments used are as follows: wood 2x2s

3. The bearings and distances in degrees and feet between claim corners are as depicted on the map.

Form MCF100a
Revised July 2005

LOCATION NOTICE FOR LODE MINING CLAIM

Amendment BLM Serial # _____

NOTICE IS HEREBY GIVEN that the **LM-076**

lode mining claim has been located by

ARIZONA LITHIUM RESOURCES, LTD.
1 N CENTRAL AVE STE 1200 PHOENIX, AZ 85004

RECEIVED
BLM AZ STATE OFFICE
2018 AUG 15 P 12:03
PHOENIX, ARIZONA

BLM
Date
Stamp

The general course of this claim is **North - South** and it is situated in **Maricopa** County, Arizona. This claim is **1500** feet in length and **600** feet in width.

20.66 Total Claim Acreage. This claim runs from the location monument on which this location notice is posted on the centerline of the claim approximately **20** feet in a **North** direction to the **North** end line and **1480** feet in a **South** direction to the **South** end line. This claim is marked by six monuments, one at each corner and one at the center of each end line of the claim.


The location monument on which this notice is posted is situated within Section **15**, Township **6 North**, Range **5 West**, Gila Salt River Base and Meridian, Arizona and this claim encompasses portions of the following quarter section(s), section(s), Township(s) and Range(s) **NW1/4, Sec. 15, T6N, R5W**. Gila Salt River Base and Meridian, Arizona.

The locality of this claim with reference to some natural object or permanent monument and additional information (if any) concerning its locality are as follows **The northeast corner of the claim is 1145 feet east and 4425 feet north from the SW Corner of Section 15, Town 6 North, Range 5 West.**

DATED AND POSTED on the ground this 6 day of August, 2018

LOCATOR(s) AGENT

Print Name(s) Travis Snider

Signature(s) _____ 

Form MCF100
Revised July 2014

This form is available from the **Arizona Geological Survey** and may be reproduced.

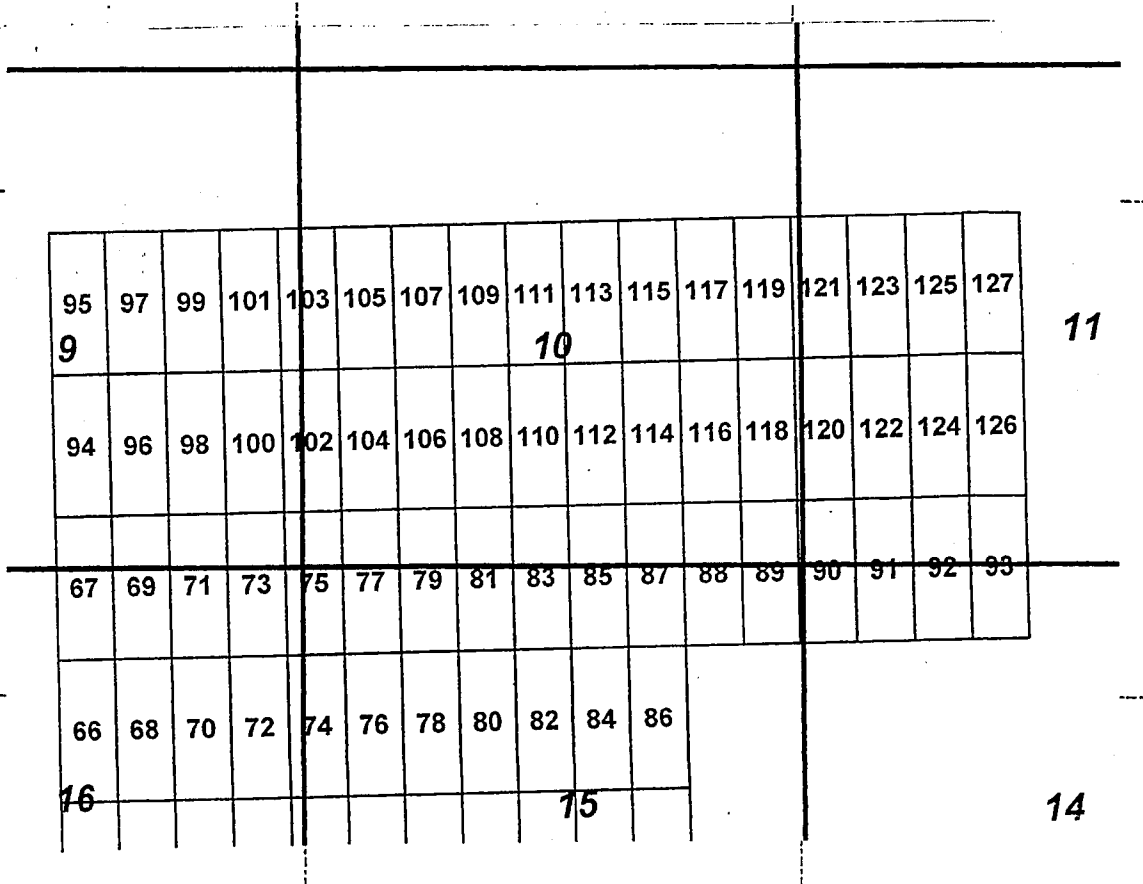
AN0452132

MINING CLAIM MAP

Lode (X) Placer ()

1 mile

1 mile



Scale: 1" = 2000 feet



1. The above map depicts the LM-76 mining claim, which is located in Section (s) 15, Township 6 N, Range 5 W, Gila and Salt River Base and Meridian, Maricopa County, Arizona.

2. The type of corner and location monuments used are as follows: wood 2x2s

3. The bearings and distances in degrees and feet between claim corners are as depicted on the map.

Form MCF100a
Revised July 2005

LOCATION NOTICE FOR LODE MINING CLAIM

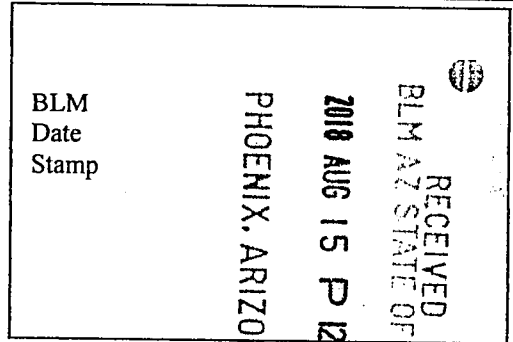
Amendment BLM Serial # _____

NOTICE IS HEREBY GIVEN that the **LM-077**

lode mining claim has been located by

ARIZONA LITHIUM RESOURCES, LTD.

1 N CENTRAL AVE STE 1200 PHOENIX, AZ 85004



The general course of this claim is **North - South** and it is situated in **Maricopa** County, Arizona. This claim is **1500** feet in length and **600** feet in width.

20.66 Total Claim Acreage. This claim runs from the location monument on which this location notice is posted on the centerline of the claim approximately **20** feet in a **South** direction to the **South** end line and **1480** feet in a **North** direction to the **North** end line. This claim is marked by six monuments, one at each corner and one at the center of each end line of the claim.


The location monument on which this notice is posted is situated within Section **15**, Township **6 North**, Range **5 West**, Gila Salt River Base and Meridian, Arizona and this claim encompasses portions of the following quarter section(s), section(s), Township(s) and Range(s) **SW1/4, Sec. 10, NW1/4, Sec. 15, T6N, R5W**. Gila Salt River Base and Meridian, Arizona.

The locality of this claim with reference to some natural object or permanent monument and additional information (if any) concerning its locality are as follows **The northeast corner of the claim is 1145 feet east and 5925 feet north from the SW Corner of Section 15, Town 6 North, Range 5 West.**

DATED AND POSTED on the ground this 10 day of August, 2018

LOCATOR(s) AGENT

Print Name(s) Travis Snider

Signature(s) _____ 

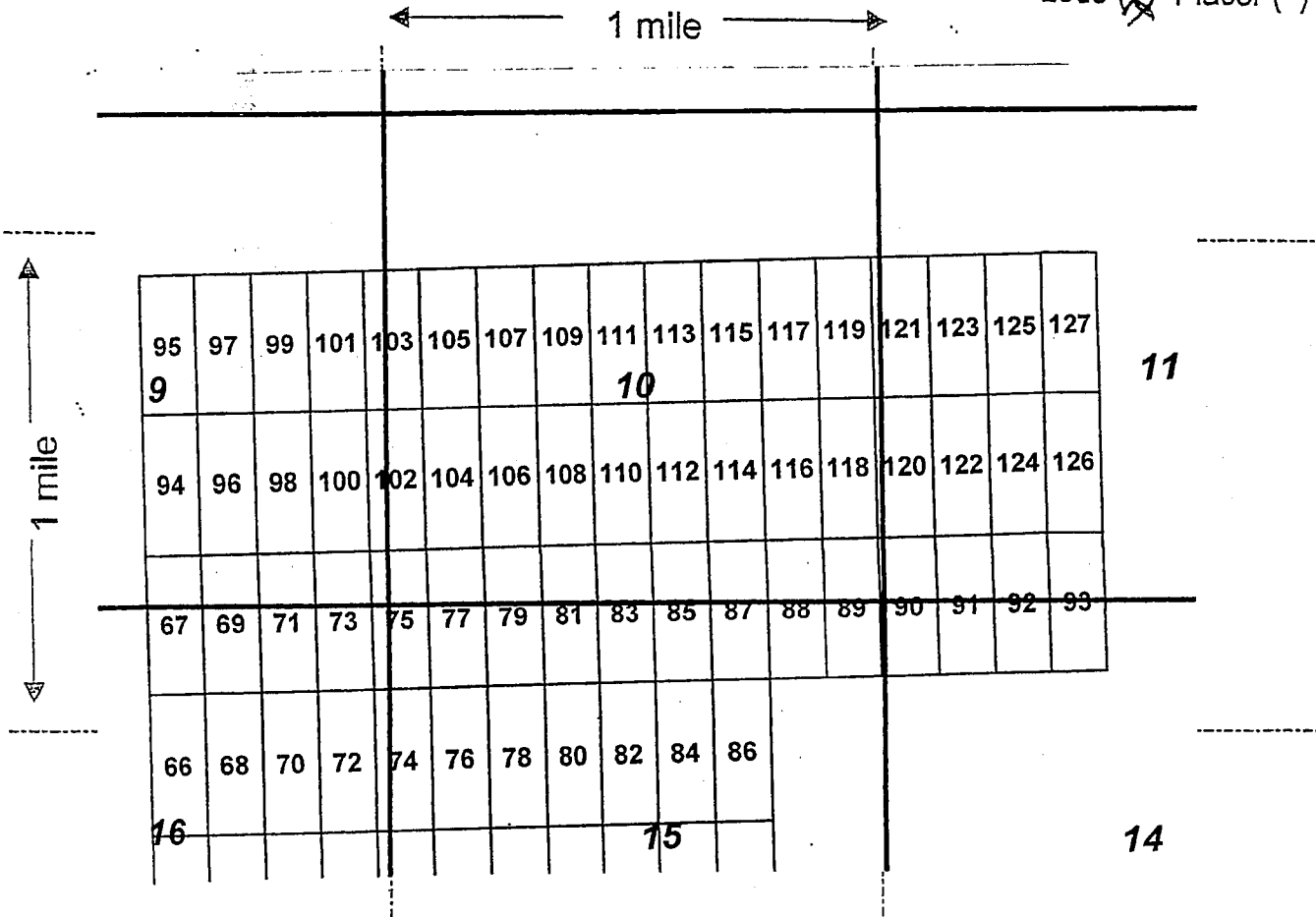
Form MCF100
Revised July 2014

This form is available from the Arizona Geological Survey and may be reproduced.

ANC452133

MINING CLAIM MAP

Lode (X) Placer ()



Scale: 1" = 2000 feet



1. The above map depicts the LM-77 mining claim, which is located in Section (s) 10 + 15, Township 6 N, Range 5 W, Gila and Salt River Base and Meridian, Maricopa County, Arizona.

2. The type of corner and location monuments used are as follows: wood 2x2s

3. The bearings and distances in degrees and feet between claim corners are as depicted on the map.

Form MCF100a
Revised July 2005

LOCATION NOTICE FOR LODE MINING CLAIM

Amendment BLM Serial # _____

NOTICE IS HEREBY GIVEN that the **LM-078**

lode mining claim has been located by

ARIZONA LITHIUM RESOURCES, LTD.
1 N CENTRAL AVE STE 1200 PHOENIX, AZ 85004

RECEIVED
BLM AZ STATE OFFICE
2018 AUG 15 P 12:03
PHOENIX, ARIZONA
BLM
Date
Stamp

The general course of this claim is **North - South** and it is situated in **Maricopa** County, Arizona. This claim is **1500** feet in length and **600** feet in width.

20.66 Total Claim Acreage. This claim runs from the location monument on which this location notice is posted on the centerline of the claim approximately **20** feet in a **North** direction to the

North end line and **1480** feet in a **South** direction to the **South** end line. This claim is marked by six monuments, one at each corner and one at the center of each end line of the claim.

The location monument on which this notice is posted is situated within Section **15**, Township **6 North**, Range **5 West**, Gila Salt River Base and Meridian, Arizona and this claim encompasses portions of the following quarter section(s), section(s), Township(s) and Range(s) **NW1/4, Sec. 15, T6N, R5W**. Gila Salt River Base and Meridian, Arizona.

The locality of this claim with reference to some natural object or permanent monument and additional information (if any) concerning its locality are as follows **The northeast corner of the claim is 1745 feet east and 4425 feet north from the SW Corner of Section 15, Town 6 North, Range 5 West.**

DATED AND POSTED on the ground this 6 day of August, 2018

LOCATOR(s) AGENT

Print Name(s) Travis Snider

Signature(s) _____



Form MCF100
Revised July 2014

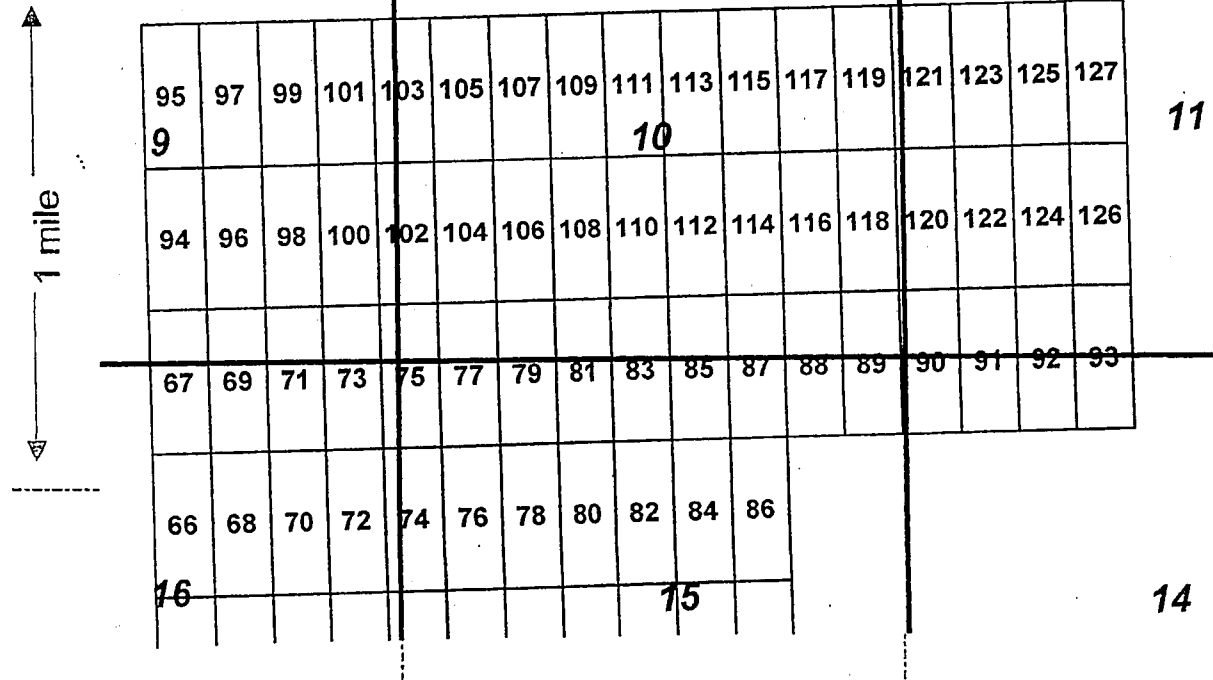
This form is available from the Arizona Geological Survey and may be reproduced.

AN0452134

MINING CLAIM MAP

Lode (X) Placer ()

← 1 mile →



Scale: 1" = 2000 feet



1. The above map depicts the LM-78 mining claim, which is located in Section (s) 15, Township 6 N, Range 5 W, Gila and Salt River Base and Meridian, Maricopa County, Arizona.

2. The type of corner and location monuments used are as follows: wood 2x25

3. The bearings and distances in degrees and feet between claim corners are as depicted on the map.

Form MCF100a
Revised July 2005

LOCATION NOTICE FOR LODE MINING CLAIM

Amendment BLM Serial # _____

NOTICE IS HEREBY GIVEN that the **LM-079**

lode mining claim has been located by

ARIZONA LITHIUM RESOURCES, LTD.
1 N CENTRAL AVE STE 1200 PHOENIX, AZ 85004

BLM
Date
Stamp

RECEIVED
BLM AZ STATE OFFICE
2018 AUG 15 P 12:03
PHOENIX, ARIZONA

The general course of this claim is **North - South** and it is situated in **Maricopa** County, Arizona. This claim is **1500** feet in length and **600** feet in width.

20.66 Total Claim Acreage. This claim runs from the location monument on which this location notice is posted on the centerline of the claim approximately **20** feet in a **South** direction to the

South end line and **1480** feet in a **North** direction to the **North** end line. This

claim is marked by six monuments, one at each corner and one at the center of each end line of the claim.

The location monument on which this notice is posted is situated within Section **15**, Township **6 North**,

Range **5 West**, Gila Salt River Base and Meridian, Arizona and this claim encompasses portions

of the following quarter section(s), section(s), Township(s) and Range(s) **SW1/4, Sec. 10, NW1/4, Sec. 15, T6N,**

R5W. Gila Salt River Base and Meridian, Arizona.

The locality of this claim with reference to some natural object or permanent monument and additional information

(if any) concerning its locality are as follows **The northeast corner of the claim is 1745 feet east and 5925 feet**

north from the SW Corner of Section 15, Town 6 North, Range 5 West.

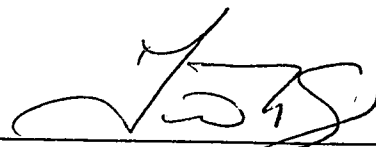
DATED AND POSTED on the ground this 6 day of *August*, 2018

LOCATOR(s) AGENT

Print Name(s)

TRAVIS SNIDER

Signature(s)



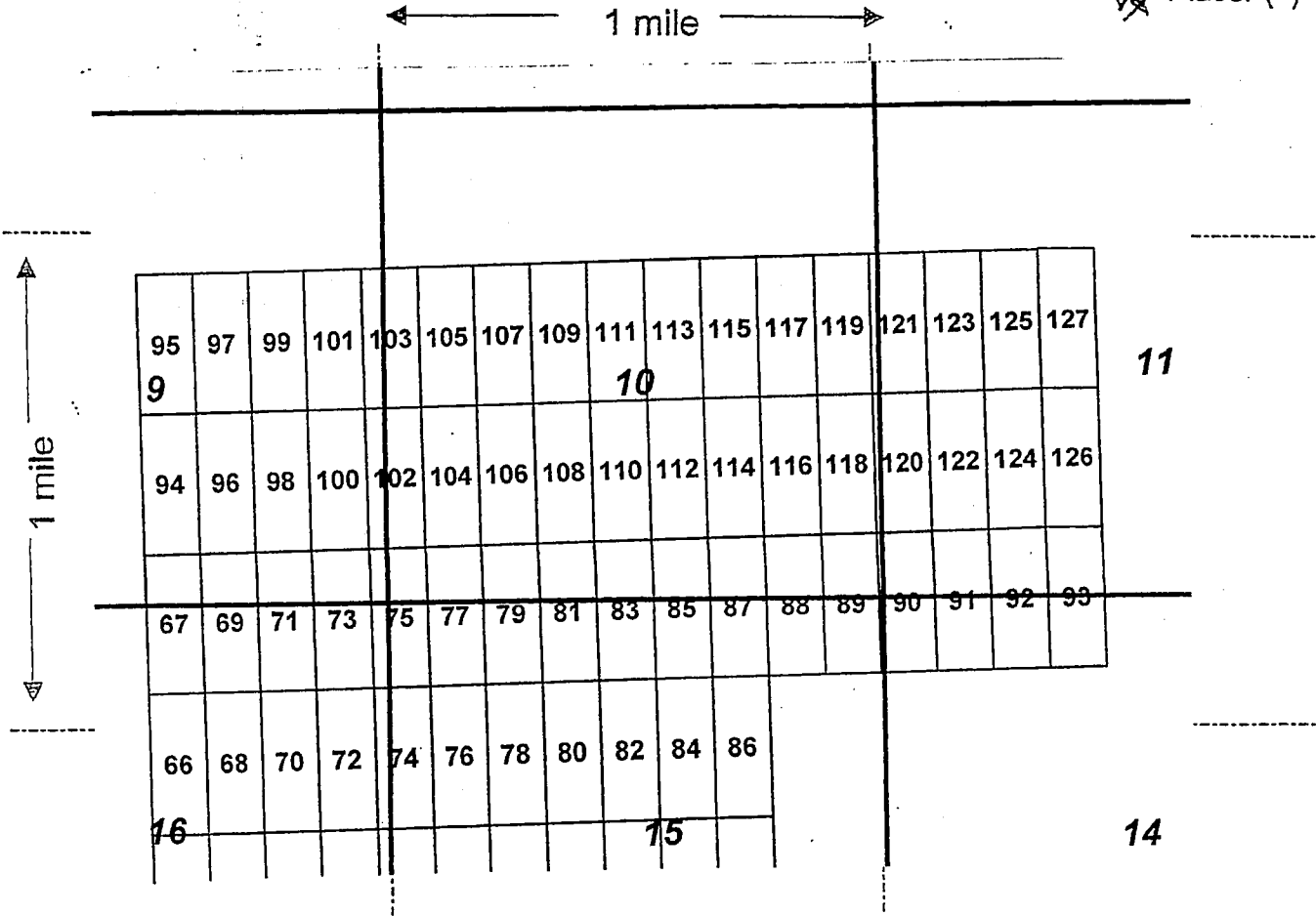
Form MCF100
Revised July 2014

This form is available from the Arizona Geological Survey and may be reproduced.

AHC452135

MINING CLAIM MAP

Lode (X) Placer ()



Scale : 1" = 2000 feet



1. The above map depicts the LM-79 mining claim, which is located in Section (s) 10 & 15, Township 6 N, Range 5 W, Gila and Salt River Base and Meridian, Maricopa County, Arizona.

2. The type of corner and location monuments used are as follows: wood 2x2s

3. The bearings and distances in degrees and feet between claim corners are as depicted on the map.

Form MCF100a
Revised July 2005

LOCATION NOTICE FOR LODE MINING CLAIM

Amendment BLM Serial # _____

NOTICE IS HEREBY GIVEN that the **LM-080**

lode mining claim has been located by

ARIZONA LITHIUM RESOURCES, LTD.
1 N CENTRAL AVE STE 1200 PHOENIX, AZ 85004

BLM
Date
Stamp

RECEIVED
BLM AZ STATE OFFICE
2018 AUG 15 P 12:03
PHOENIX, ARIZONA

The general course of this claim is **North - South** and it is situated in **Maricopa** County, Arizona. This claim is **1500** feet in length and **600** feet in width.

20.66 Total Claim Acreage. This claim runs from the location monument on which this location notice

is posted on the centerline of the claim approximately **20** feet in a **North** direction to the

North end line and **1480** feet in a **South** direction to the **South** end line. This

claim is marked by six monuments, one at each corner and one at the center of each end line of the claim.

The location monument on which this notice is posted is situated within Section **15**, Township **6 North**,

Range **5 West**, Gila Salt River Base and Meridian, Arizona and this claim encompasses portions

of the following quarter section(s), section(s), Township(s) and Range(s) **NW1/4, Sec. 15, T6N, R5W**. Gila Salt

River Base and Meridian, Arizona.

The locality of this claim with reference to some natural object or permanent monument and additional information


(if any) concerning its locality are as follows **The northeast corner of the claim is 2345 feet east and 4425 feet**

north from the SW Corner of Section 15, Town 6 North, Range 5 West.

DATED AND POSTED on the ground this 6 day of *August, 2018*

LOCATOR(s) AGENT

Print Name(s) *Trevor Snider*

Signature(s) _____ 

Form MCF100
Revised July 2014

This form is available from the **Arizona Geological Survey** and may be reproduced.

AN0452136

MINING CLAIM MAP

Lode (X) Placer ()

1 mile

1 mile

95	97	99	101	103	105	107	109	111	113	115	117	119	121	123	125	127
9										10				11		
94	96	98	100	102	104	106	108	110	112	114	116	118	120	122	124	126
67	69	71	73	75	77	79	81	83	85	87	88	89	90	91	92	93
16										15				14		
66	68	70	72	74	76	78	80	82	84	86						

Scale: 1" = 2000 feet



1. The above map depicts the LM-80 mining claim, which is located in Section (s) 15, Township 6 N, Range 5 W, Gila and Salt River Base and Meridian, Maricopa County, Arizona.

2. The type of corner and location monuments used are as follows: wood 2x2s

3. The bearings and distances in degrees and feet between claim corners are as depicted on the map.

Form MCF100a
Revised July 2005


LOCATION NOTICE FOR LODE MINING CLAIM

Amendment BLM Serial # _____

NOTICE IS HEREBY GIVEN that the **LM-081**

lode mining claim has been located by

ARIZONA LITHIUM RESOURCES, LTD.
1 N CENTRAL AVE STE 1200 PHOENIX, AZ 85004



The general course of this claim is **North - South** and it is situated in **Maricopa** County, Arizona. This claim is **1500** feet in length and **600** feet in width.

20.66 Total Claim Acreage. This claim runs from the location monument on which this location notice is posted on the centerline of the claim approximately **20** feet in a **South** direction to the **South** end line and **1480** feet in a **North** direction to the **North** end line. This claim is marked by six monuments, one at each corner and one at the center of each end line of the claim.

The location monument on which this notice is posted is situated within Section **15**, Township **6 North**, Range **5 West**, Gila Salt River Base and Meridian, Arizona and this claim encompasses portions of the following quarter section(s), section(s), Township(s) and Range(s) **SW1/4, Sec. 10, NW1/4, Sec. 15, T6N, R5W**. Gila Salt River Base and Meridian, Arizona.

The locality of this claim with reference to some natural object or permanent monument and additional information (if any) concerning its locality are as follows **The northeast corner of the claim is 2345 feet east and 5925 feet north from the SW Corner of Section 15, Town 6 North, Range 5 West.**

DATED AND POSTED on the ground this 6 day of August, 2018

LOCATOR(s) AGENT

Print Name(s) Travis Snider

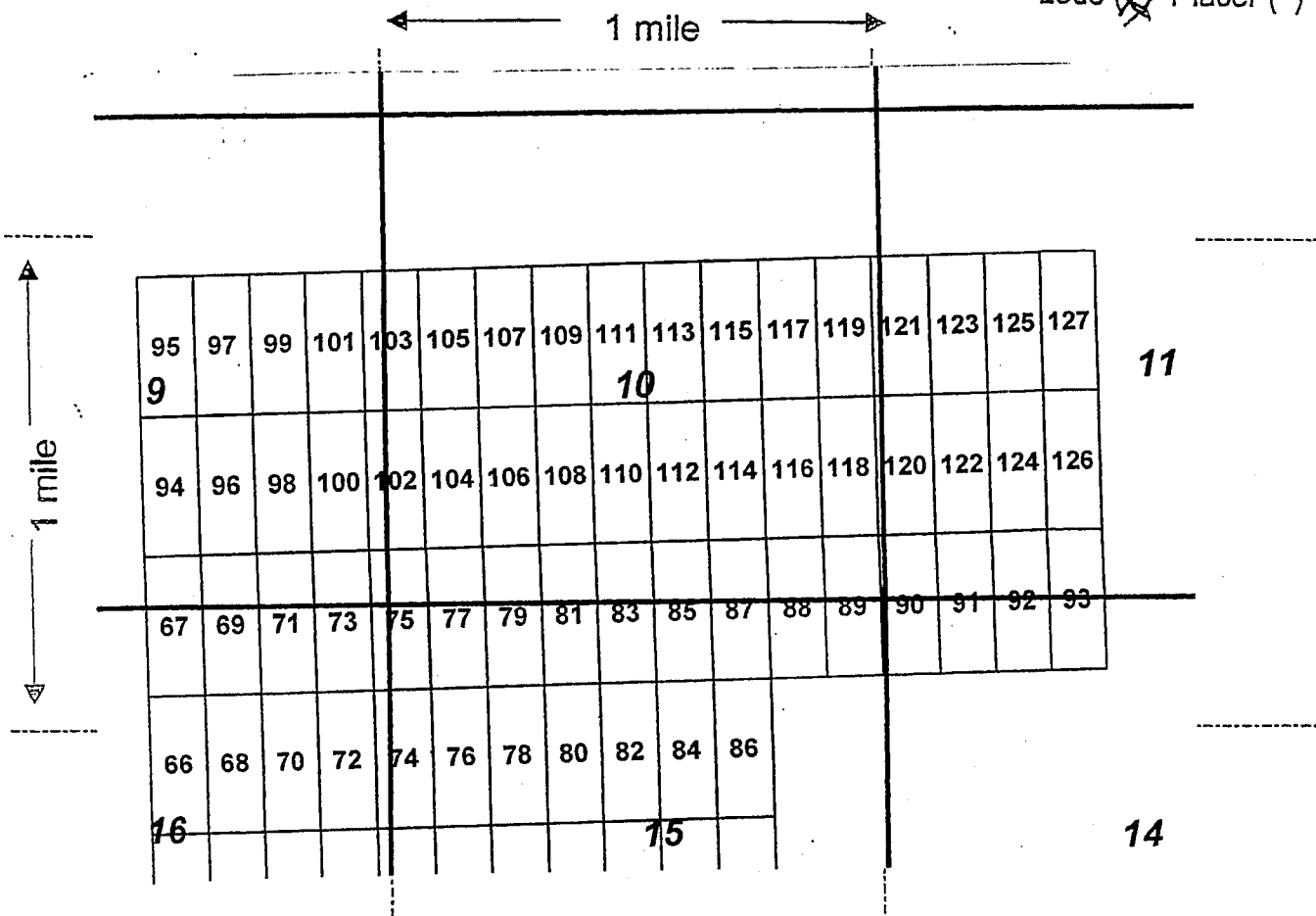
Signature(s) [Handwritten Signature]

Form MCF100
Revised July 2014

AMC452137

MINING CLAIM MAP

Lode (X) Placer ()



Scale: 1" = 2000 feet



1. The above map depicts the LM-81 mining claim, which is located in Section (s) 10+15, Township 6 N, Range 5 W, Gila and Salt River Base and Meridian, Maricopa County, Arizona.

2. The type of corner and location monuments used are as follows: wood 2x2s

3. The bearings and distances in degrees and feet between claim corners are as depicted on the map.

Form MCF100a
Revised July 2005

LOCATION NOTICE FOR LODE MINING CLAIM

Amendment BLM Serial # _____

NOTICE IS HEREBY GIVEN that the **LM-082**

lode mining claim has been located by

ARIZONA LITHIUM RESOURCES, LTD.
1 N CENTRAL AVE STE 1200 PHOENIX, AZ 85004

RECEIVED
BLM AZ STATE OFFICE
2018 AUG 15 P 12:03
PHOENIX, ARIZONA
BLM
Date
Stamp

The general course of this claim is **North - South** and it is situated in **Maricopa** County, Arizona. This claim is **1500** feet in length and **600** feet in width.

20.66 Total Claim Acreage. This claim runs from the location monument on which this location notice is posted on the centerline of the claim approximately **20** feet in a **North** direction to the

North end line and **1480** feet in a **South** direction to the **South** end line. This claim is marked by six monuments, one at each corner and one at the center of each end line of the claim.


The location monument on which this notice is posted is situated within Section **15**, Township **6 North**, Range **5 West**, Gila Salt River Base and Meridian, Arizona and this claim encompasses portions of the following quarter section(s), section(s), Township(s) and Range(s) **NE1/4, NW1/4, Sec. 15, T6N, R5W**. Gila Salt River Base and Meridian, Arizona.

The locality of this claim with reference to some natural object or permanent monument and additional information (if any) concerning its locality are as follows **The northeast corner of the claim is 2945 feet east and 4425 feet north from the SW Corner of Section 15, Town 6 North, Range 5 West.**

DATED AND POSTED on the ground this 6 day of August, 2018

LOCATOR(s) AGENT

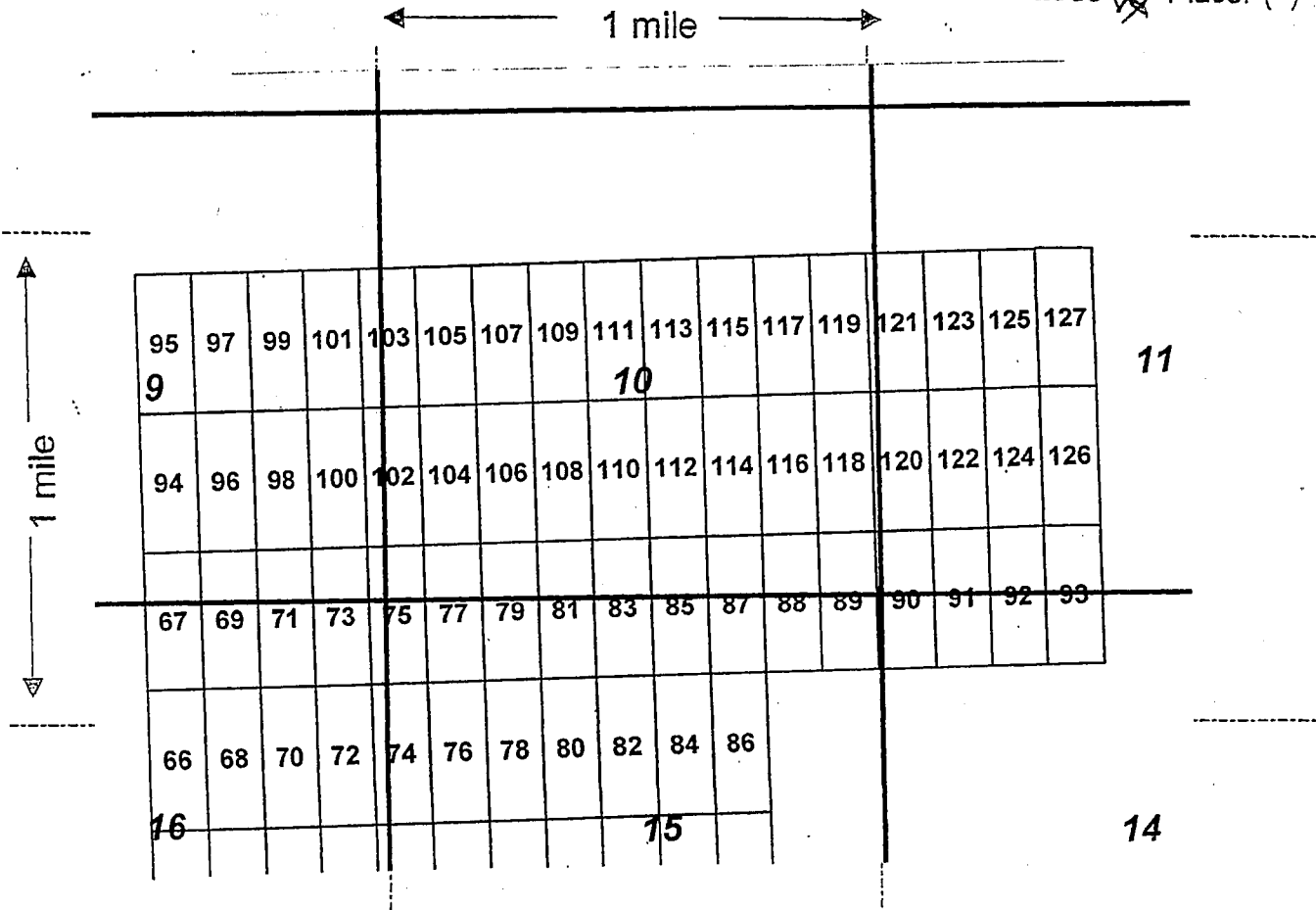
Print Name(s) TRAVIS SNIDER

Signature(s) 

AN 452138

MINING CLAIM MAP

Lode (X) Placer ()



Scale: 1" = 2000 feet



1. The above map depicts the LM-82 mining claim, which is located in Section (s) 15, Township 6 N, Range 5 W, Gila and Salt River Base and Meridian, Maricopa County, Arizona.

2. The type of corner and location monuments used are as follows: wood 2x2s

3. The bearings and distances in degrees and feet between claim corners are as depicted on the map.

Form MCF100a
Revised July 2005

LOCATION NOTICE FOR LODE MINING CLAIM

Amendment BLM Serial # _____

NOTICE IS HEREBY GIVEN that the **LM-083**

lodé mining claim has been located by
Arizona Lithium Resources, LTD.

1 N Central Ave, Ste. 1200 Phoenix, AZ 85004

RECEIVED BLM AZ STATE OFFICE 2018 AUG 15 P 12: 03 PHOENIX, ARIZONA	BLM Date Stamp
---	----------------------

The general course of this claim is **North - South** and it is situated in **Maricopa** County, Arizona. This claim is **1500** feet in length and **600** feet in width.

20.66 Total Claim Acreage. This claim runs from the location monument on which this location notice is posted on the centerline of the claim approximately **20** feet in a **South** direction to the

South end line and **1480** feet in a **North** direction to the **North** end line. This claim is marked by six monuments, one at each corner and one at the center of each end line of the claim.


The location monument on which this notice is posted is situated within Section **15**, Township **6 North**, Range **5 West**, Gila Salt River Base and Meridian, Arizona and this claim encompasses portions of the following quarter section(s), section(s), Township(s) and Range(s) **SE1/4, SW1/4, Sec. 10, NE1/4, NW1/4, Sec. 15, T6N, R5W**. Gila Salt River Base and Meridian, Arizona.

The locality of this claim with reference to some natural object or permanent monument and additional information (if any) concerning its locality are as follows **The northeast corner of the claim is 2945 feet east and 5925 feet north from the SW Corner of Section 15, Town 6 North, Range 5 West.**

DATED AND POSTED on the ground this 6 day of August, 2018

LOCATOR(s) AGENT

Print Name(s) *Troy S. Sutter*

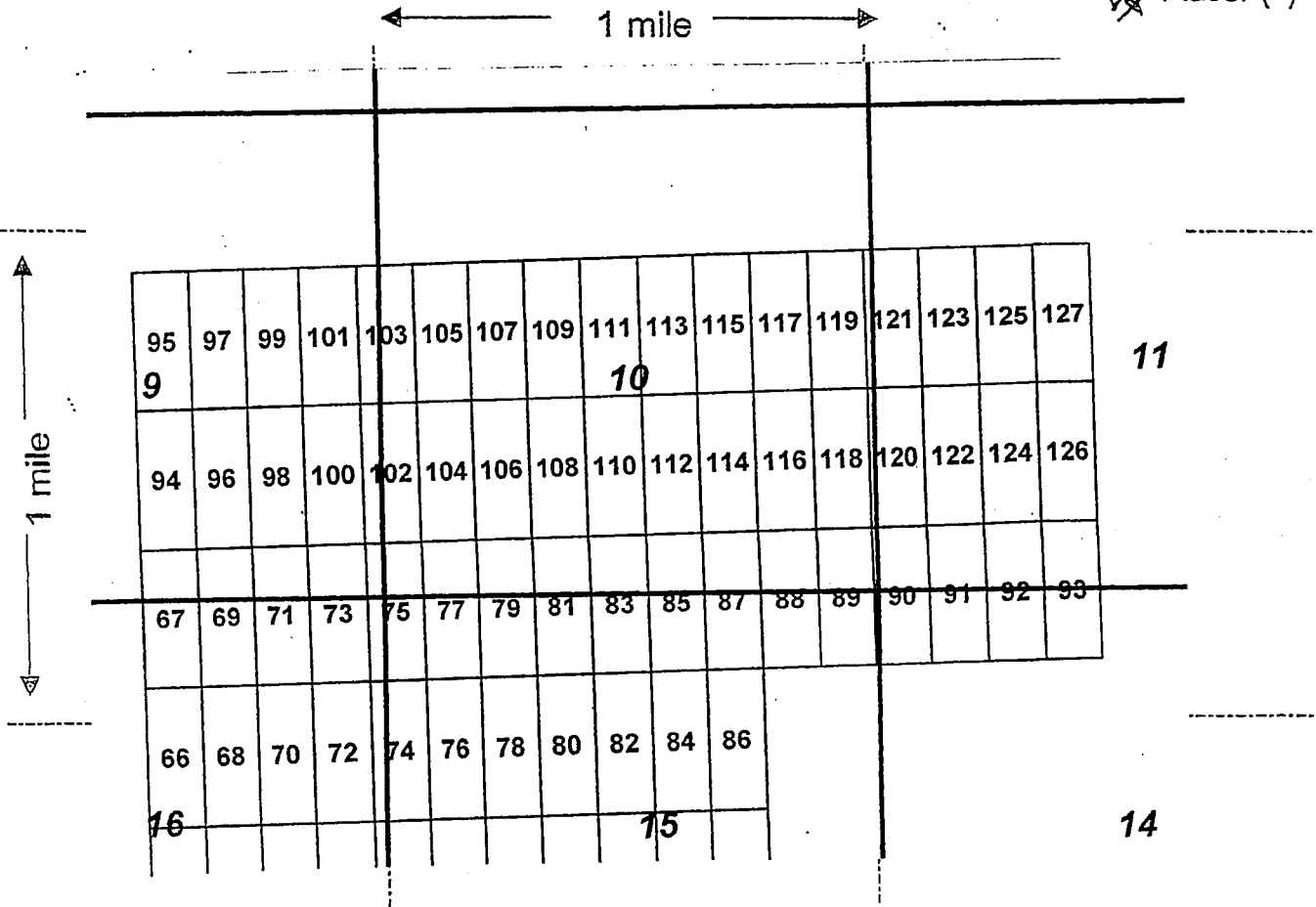
Signature(s) _____ 

Form MCF100
Revised July 2014

AMC452139

MINING CLAIM MAP

Lode (X) Placer ()



Scale: 1" = 2000 feet



1. The above map depicts the LM-83 mining claim, which is located in Section (s) 10+15, Township 6 N, Range 5 W, Gila and Salt River Base and Meridian, Maricopa County, Arizona.

2. The type of corner and location monuments used are as follows: wood 2x2s

3. The bearings and distances in degrees and feet between claim corners are as depicted on the map.

Form MCF100a
Revised July 2005

LOCATION NOTICE FOR LODE MINING CLAIM

Amendment BLM Serial # _____

NOTICE IS HEREBY GIVEN that the **LM-084**

lode mining claim has been located by

ARIZONA LITHIUM RESOURCES, LTD.
1 N CENTRAL AVE STE 1200 PHOENIX, AZ 85004

RECEIVED
BLM AZ STATE OFFICE
2018 AUG 15 P 12:03
PHOENIX, ARIZONA
BLM
Date
Stamp

The general course of this claim is **North - South** and it is situated in **Maricopa**

County, Arizona. This claim is **1500** feet in length and **600** feet in width.

20.66 Total Claim Acreage. This claim runs from the location monument on which this location notice is posted on the centerline of the claim approximately **20** feet in a **North** direction to the

North end line and **1480** feet in a **South** direction to the **South** end line. This

claim is marked by six monuments, one at each corner and one at the center of each end line of the claim.

The location monument on which this notice is posted is situated within Section **15**, Township **6 North**,

Range **5 West**, Gila Salt River Base and Meridian, Arizona and this claim encompasses portions

of the following quarter section(s), section(s), Township(s) and Range(s) **NE1/4, Sec. 15, T6N, R5W**. Gila Salt River Base and Meridian, Arizona.

The locality of this claim with reference to some natural object or permanent monument and additional information (if any) concerning its locality are as follows **The northeast corner of the claim is 3545 feet east and 4425 feet north from the SW Corner of Section 15, Town 6 North, Range 5 West.**

DATED AND POSTED on the ground this 10 day of August, 2018

LOCATOR(s) AGENT

Print Name(s) Travis Snider

Signature(s) 

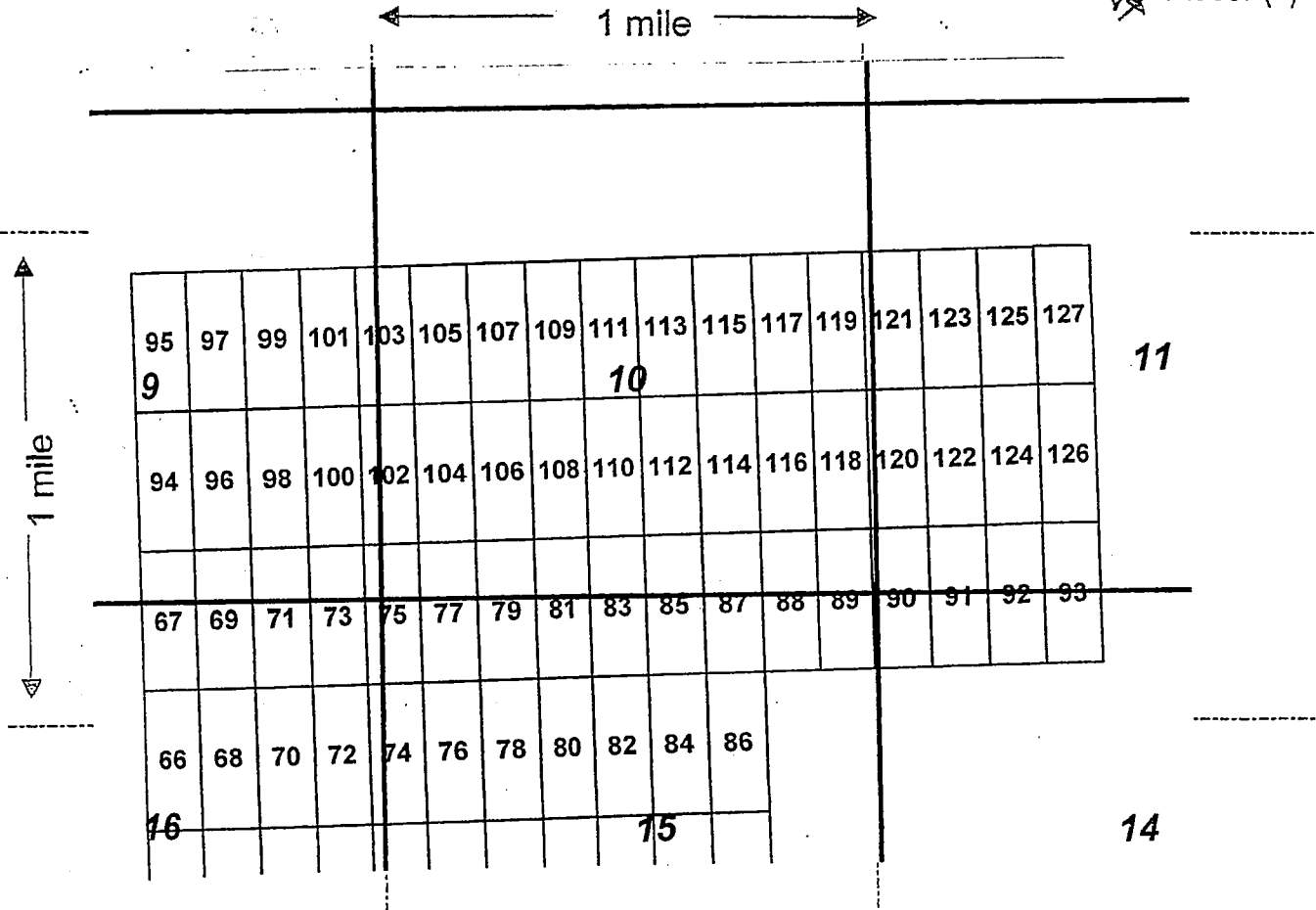
Form MCF100
Revised July 2014

This form is available from the Arizona Geological Survey and may be reproduced.

AMC452140

MINING CLAIM MAP

Lode (X) Placer ()



Scale: 1" = 2000 feet



- The above map depicts the LM-84 mining claim, which is located in Section (s) 15, Township 6 N, Range 5 W, Gila and Salt River Base and Meridian, Maricopa County, Arizona.
- The type of corner and location monuments used are as follows: wood 2x2s
- The bearings and distances in degrees and feet between claim corners are as depicted on the map.

Form MCF100a
Revised July 2005

LOCATION NOTICE FOR LODE MINING CLAIM

Amendment BLM Serial # _____

NOTICE IS HEREBY GIVEN that the **LM-085**

lode mining claim has been located by

*Arizona Lithium Resources Ltd.
1 N Central Ave. Ste 1200 Phoenix, AZ 85004*

RECEIVED
BLM AZ STATE OFFICE
2018 AUG 15 P 12:03
PHOENIX, ARIZONA
BLM
Date
Stamp

The general course of this claim is **North - South** and it is situated in **Maricopa** County, Arizona. This claim is **1500** feet in length and **600** feet in width.

20.66 Total Claim Acreage. This claim runs from the location monument on which this location notice is posted on the centerline of the claim approximately **20** feet in a **South** direction to the

South end line and **1480** feet in a **North** direction to the **North** end line. This

claim is marked by six monuments, one at each corner and one at the center of each end line of the claim.

The location monument on which this notice is posted is situated within Section **15**, Township **6 North**,

Range **5 West**, Gila Salt River Base and Meridian, Arizona and this claim encompasses portions

of the following quarter section(s), section(s), Township(s) and Range(s) **SE1/4, Sec. 10, NE1/4, Sec. 15, T6N,**

R5W. Gila Salt River Base and Meridian, Arizona.

The locality of this claim with reference to some natural object or permanent monument and additional information (if any) concerning its locality are as follows **The northeast corner of the claim is 3545 feet east and 5925 feet north from the SW Corner of Section 15, Town 6 North, Range 5 West.**

DATED AND POSTED on the ground this 6 day of *August, 2018*

LOCATOR(s) AGENT

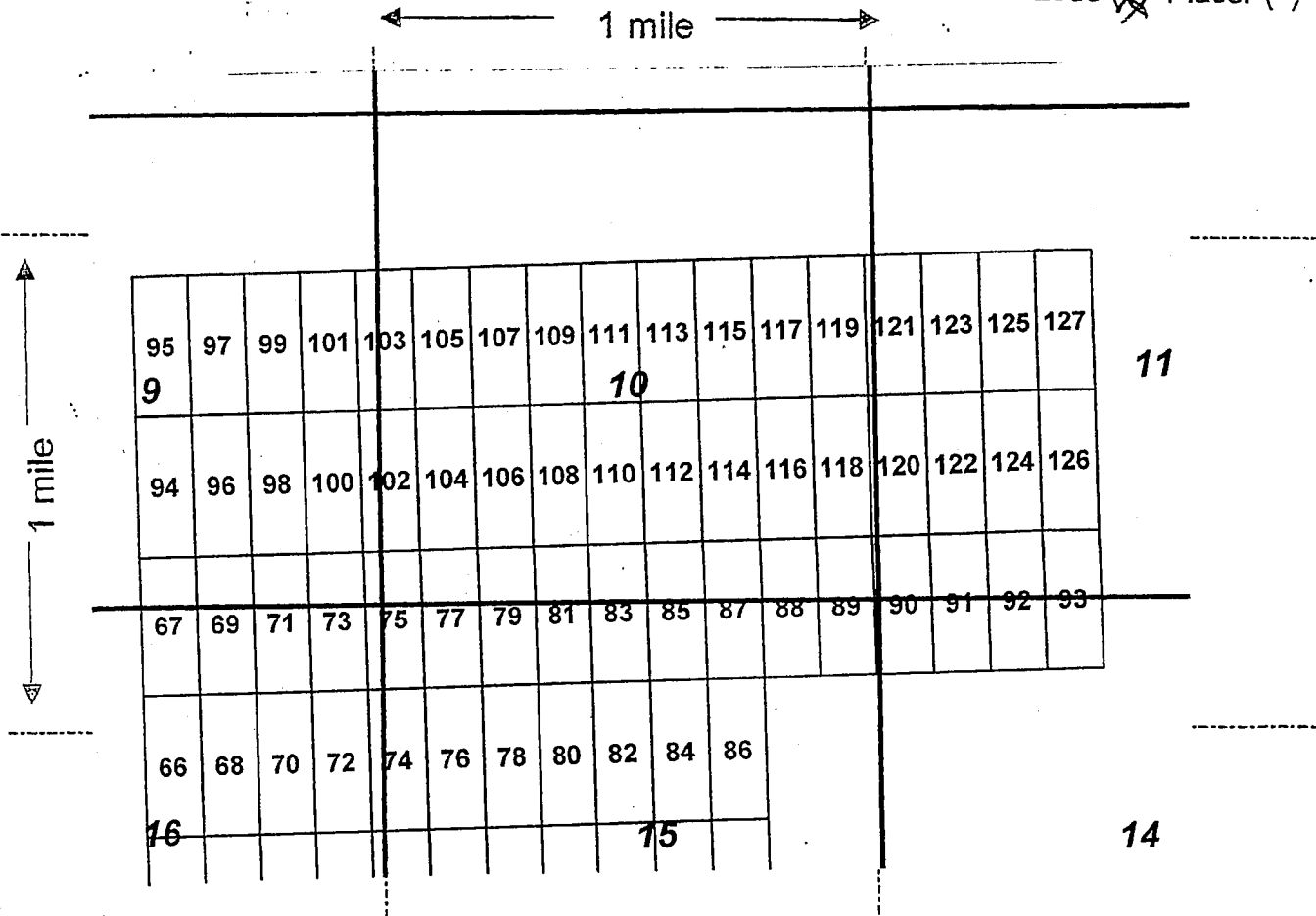
Print Name(s) *Travis Snider*

Signature(s) 

ANHC452141

MINING CLAIM MAP

Lode (X) Placer ()



Scale: 1" = 2000 feet



- The above map depicts the LM-85 mining claim, which is located in Section (s) 10 & 15, Township 6 N, Range 5 W, Gila and Salt River Base and Meridian, Maricopa County, Arizona.
- The type of corner and location monuments used are as follows: wood 2x25
- The bearings and distances in degrees and feet between claim corners are as depicted on the map.

Form MCF100a
Revised July 2005



RECEIVED
BLM AZ STATE OFFICE

2018 AUG 15 P 12:04

PHOENIX, ARIZONA

BLM
Date
Stamp

LOCATION NOTICE FOR LODE MINING CLAIM

Amendment BLM Serial # _____

NOTICE IS HEREBY GIVEN that the **LM-086**

lode mining claim has been located by

ARIZONA LITHIUM RESOURCES, LTD.
1 N CENTRAL AVE STE 1200 PHOENIX, AZ 85004

The general course of this claim is **North - South** and it is situated in **Maricopa** County, Arizona. This claim is **1500** feet in length and **600** feet in width.

20.66 Total Claim Acreage. This claim runs from the location monument on which this location notice is posted on the centerline of the claim approximately **20** feet in a **North** direction to the

North end line and **1480** feet in a **South** direction to the **South** end line. This claim is marked by six monuments, one at each corner and one at the center of each end line of the claim.

The location monument on which this notice is posted is situated within Section **15**, Township **6 North**, Range **5 West**, Gila Salt River Base and Meridian, Arizona and this claim encompasses portions of the following quarter section(s), section(s), Township(s) and Range(s) **NE1/4, Sec. 15, T6N, R5W**. Gila Salt River Base and Meridian, Arizona.

The locality of this claim with reference to some natural object or permanent monument and additional information (if any) concerning its locality are as follows **The northeast corner of the claim is 4145 feet east and 4425 feet north from the SW Corner of Section 15, Town 6 North, Range 5 West.**

DATED AND POSTED on the ground this 6 day of August, 2018

LOCATOR(s) AGENT

Print Name(s) Travis Snider

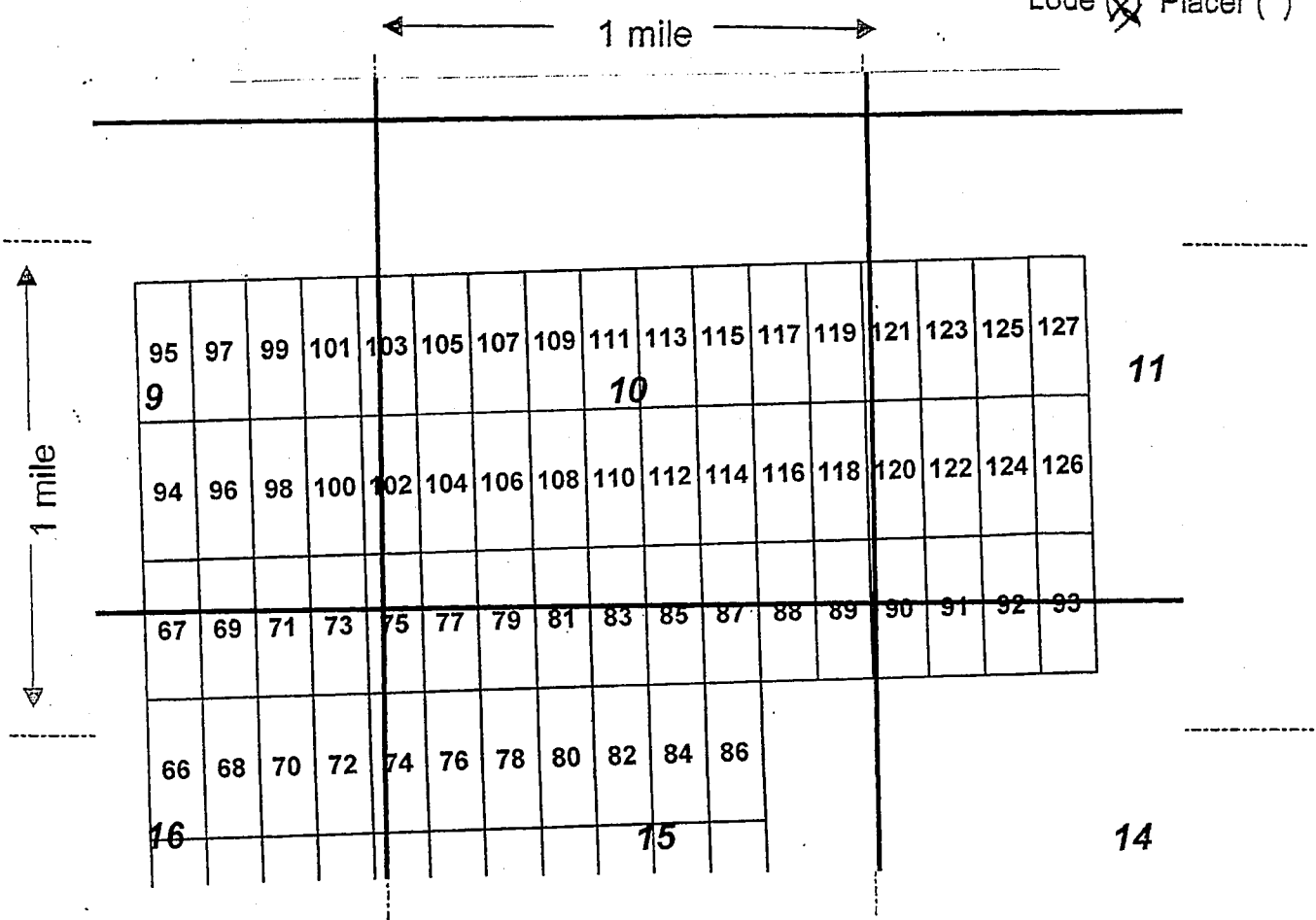
Signature(s) _____ 

Form MCF100
Revised July 2014

AN0452142

MINING CLAIM MAP

Lode (X) Placer ()



Scale: 1" = 2000 feet



1. The above map depicts the LM-86 mining claim, which is located in Section (s) 15, Township 6 N, Range 5 W, Gila and Salt River Base and Meridian, Maricopa County, Arizona.

2. The type of corner and location monuments used are as follows: wood 2x25

3. The bearings and distances in degrees and feet between claim corners are as depicted on the map.


Form MCF100a
Revised July 2005

LOCATION NOTICE FOR LODE MINING CLAIM

Amendment BLM Serial # _____

NOTICE IS HEREBY GIVEN that the **LM-087**

lode mining claim has been located by
ARIZONA LITHIUM RESOURCES, LTD.
1 N CENTRAL AVE STE 1200 PHOENIX, AZ 85004



The general course of this claim is **North - South** and it is situated in **Maricopa** County, Arizona. This claim is **1500** feet in length and **600** feet in width.

20.66 Total Claim Acreage. This claim runs from the location monument on which this location notice is posted on the centerline of the claim approximately **20** feet in a **South** direction to the **South** end line and **1480** feet in a **North** direction to the **North** end line. This claim is marked by six monuments, one at each corner and one at the center of each end line of the claim.

The location monument on which this notice is posted is situated within Section **15**, Township **6 North**, Range **5 West**, Gila Salt River Base and Meridian, Arizona and this claim encompasses portions of the following quarter section(s), section(s), Township(s) and Range(s) **SE1/4, Sec. 10, NE1/4, Sec. 15, T6N, R5W**. Gila Salt River Base and Meridian, Arizona.

The locality of this claim with reference to some natural object or permanent monument and additional information (if any) concerning its locality are as follows **The northeast corner of the claim is 4145 feet east and 5925 feet north from the SW Corner of Section 15, Town 6 North, Range 5 West.**

DATED AND POSTED on the ground this 6 day of August, 2018

LOCATOR(s) AGENT

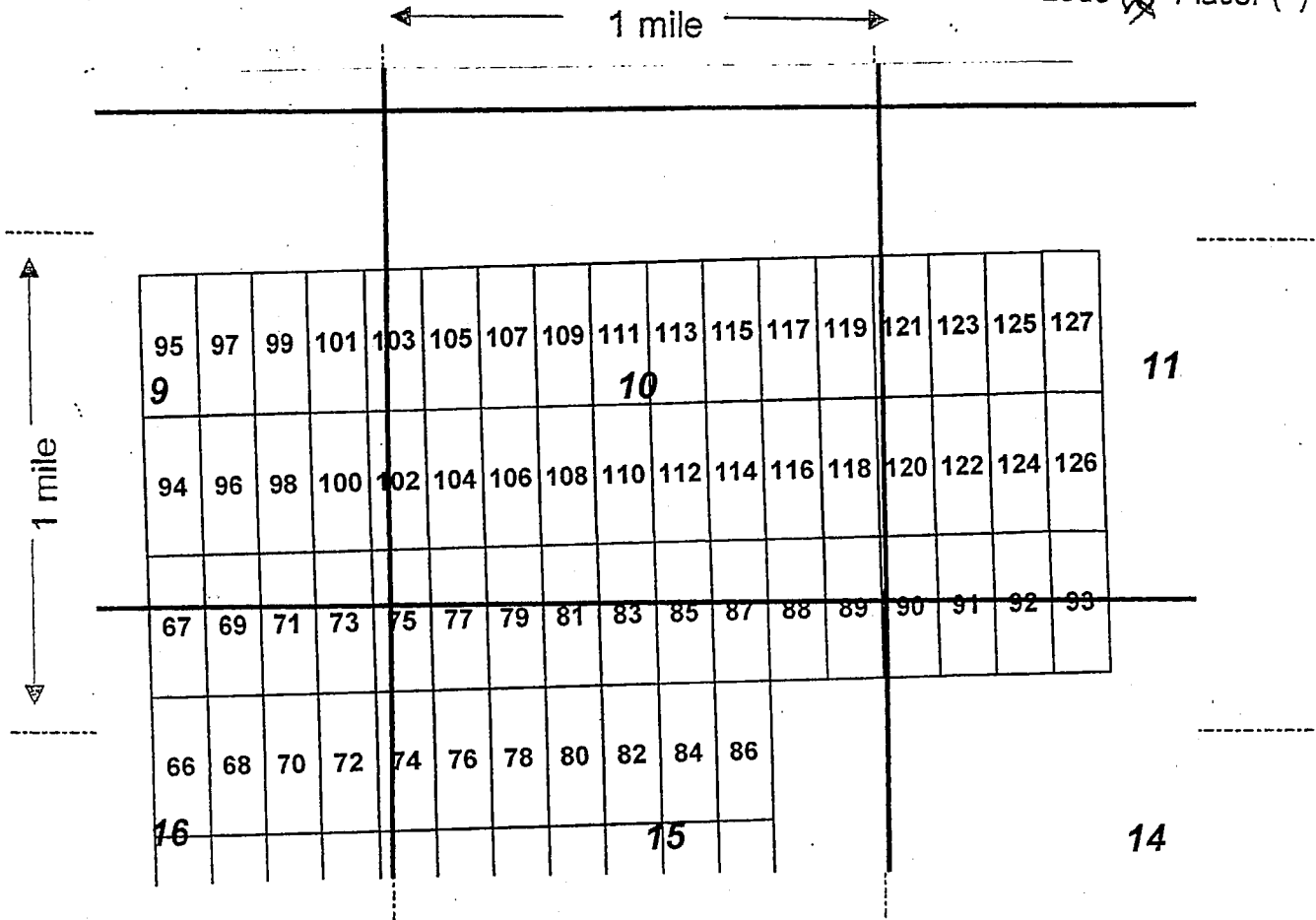
Print Name(s) Travis Snider

Signature(s) _____ 

AR0452143

MINING CLAIM MAP

Lode (X) Placer ()



Scale: 1" = 2000 feet



1. The above map depicts the LM-87 mining claim, which is located in Section (s) 10+15, Township 6 N, Range 5 W, Gila and Salt River Base and Meridian, Maricopa County, Arizona.

2. The type of corner and location monuments used are as follows: wood 2x2s

3. The bearings and distances in degrees and feet between claim corners are as depicted on the map.

Form MCF100a
Revised July 2005

LOCATION NOTICE FOR LODE MINING CLAIM

Amendment BLM Serial # _____

NOTICE IS HEREBY GIVEN that the **LM-088**

lode mining claim has been located by

ARIZONA LITHIUM RESOURCES, LTD.
1 N CENTRAL AVE STE 1200 PHOENIX, AZ 85004

RECEIVED
BLM AZ STATE OFFICE
2018 AUG 15 P 12:04
PHOENIX, ARIZONA
BLM
Date
Stamp

The general course of this claim is **North - South** and it is situated in **Maricopa** County, Arizona. This claim is **1500** feet in length and **600** feet in width.

20.66 Total Claim Acreage. This claim runs from the location monument on which this location notice is posted on the centerline of the claim approximately ¹⁴⁵⁰~~20~~ feet in a **South** direction to the

South end line and ²⁰~~400~~ feet in a **North** direction to the **North** end line. This claim is marked by six monuments, one at each corner and one at the center of each end line of the claim.

The location monument on which this notice is posted is situated within Section **15**, Township **6 North**, Range **5 West**, Gila Salt River Base and Meridian, Arizona and this claim encompasses portions

of the following quarter section(s), section(s), Township(s) and Range(s) **SE1/4, Sec. 10, NE1/4, Sec. 15, T6N, R5W**. Gila Salt River Base and Meridian, Arizona.

The locality of this claim with reference to some natural object or permanent monument and additional information (if any) concerning its locality are as follows **The northeast corner of the claim is 4745 feet east and 5925 feet north from the SW Corner of Section 15, Town 6 North, Range 5 West.**

DATED AND POSTED on the ground this 10 day of August, 2018

LOCATOR(s) AGENT

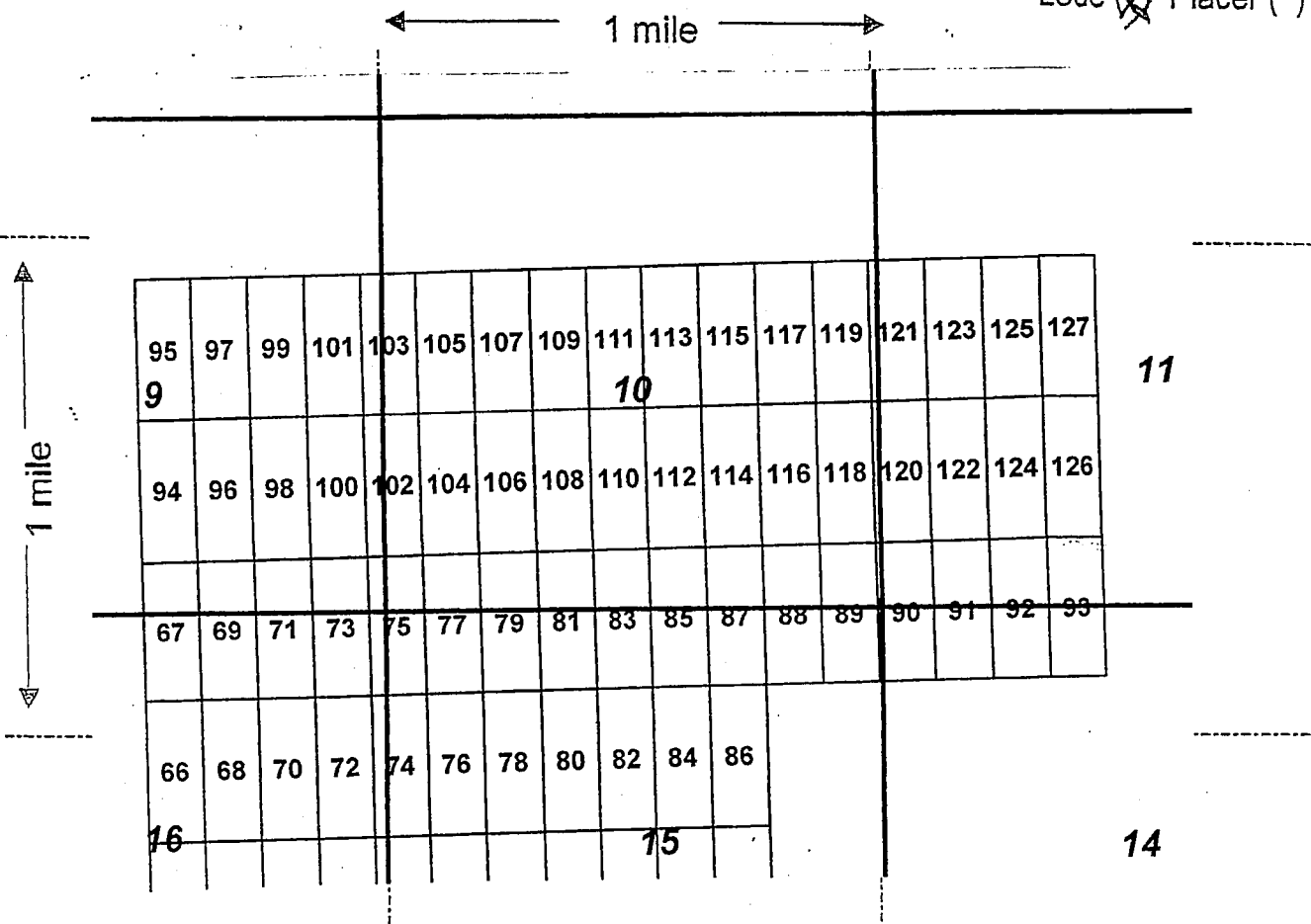
Print Name(s) Travis Snider

Signature(s) 

ANCH 52144

MINING CLAIM MAP

Lode (X) Placer ()



Scale: 1" = 2000 feet



1. The above map depicts the LM-88 mining claim, which is located in Section (s) 10+15, Township 6 N, Range 5 W, Gila and Salt River Base and Meridian, Maricopa County, Arizona.

2. The type of corner and location monuments used are as follows: wood 2x2s

3. The bearings and distances in degrees and feet between claim corners are as depicted on the map.

Form MCF100a
Revised July 2005

LOCATION NOTICE FOR LODE MINING CLAIM

Amendment BLM Serial # _____

NOTICE IS HEREBY GIVEN that the **LM-089**

lode mining claim has been located by

ARIZONA LITHIUM RESOURCES, LTD.
1 N CENTRAL AVE STE 1200 PHOENIX, AZ 85004

RECEIVED
BLM AZ STATE OFFICE
2018 AUG 15 P 12:04
PHOENIX, ARIZONA
BLM
Date
Stamp

The general course of this claim is **North - South** and it is situated in **Maricopa** County, Arizona. This claim is **1500** feet in length and **600** feet in width.

20.66 Total Claim Acreage. This claim runs from the location monument on which this location notice is posted on the centerline of the claim approximately ¹⁴⁸⁰~~20~~ feet in a **South** direction to the

²⁰~~1500~~ feet in a **North** direction to the **North** end line. This claim is marked by six monuments, one at each corner and one at the center of each end line of the claim.

The location monument on which this notice is posted is situated within Section **15**, Township **6 North**, Range **5 West**, Gila Salt River Base and Meridian, Arizona and this claim encompasses portions of the following quarter section(s), section(s), Township(s) and Range(s) **SE1/4, Sec. 10, NE1/4, Sec. 15, T6N, R5W**. Gila Salt River Base and Meridian, Arizona.

The locality of this claim with reference to some natural object or permanent monument and additional information (if any) concerning its locality are as follows **The northeast corner of the claim is 5345 feet east and 5925 feet north from the SW Corner of Section 15, Town 6 North, Range 5 West.**

DATED AND POSTED on the ground this 6 day of August, 2018

LOCATOR(s) AGENT

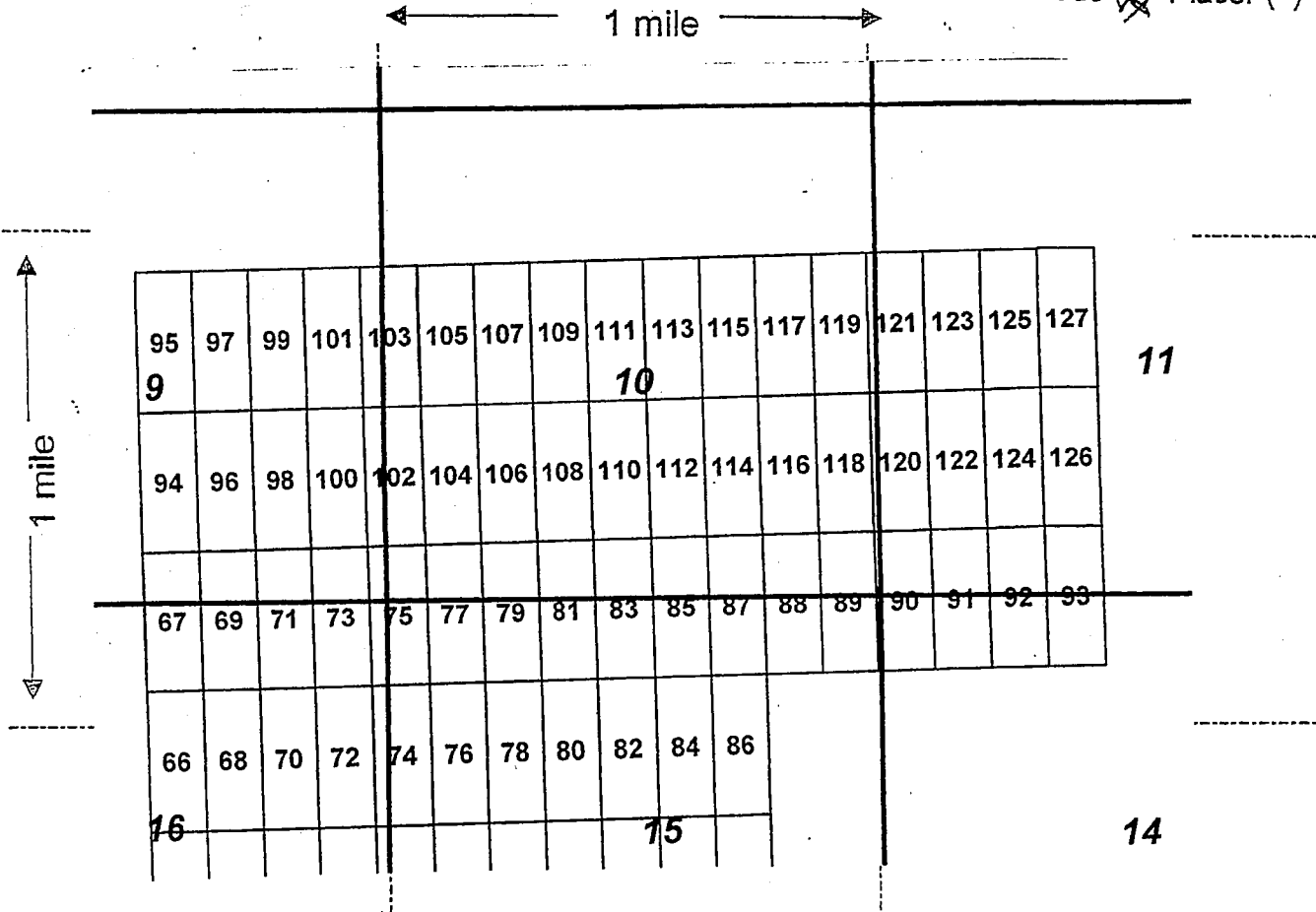
Print Name(s) Troyis Snider

Signature(s) _____ 

AHC452145

MINING CLAIM MAP

Lode (X) Placer ()



Scale: 1" = 2000 feet



1. The above map depicts the LM-89 mining claim, which is located in Section (s) 10+15, Township 6 N, Range 5 W, Gila and Salt River Base and Meridian, Maricopa County, Arizona.

2. The type of corner and location monuments used are as follows: wood 2x2s

3. The bearings and distances in degrees and feet between claim corners are as depicted on the map.

Form MCF100a
Revised July 2005



RECEIVED
BLM AZ STATE OFFICE
2018 AUG 15 P 12:04
PHOENIX, ARIZONA

BLM
Date
Stamp

LOCATION NOTICE FOR LODE MINING CLAIM

Amendment BLM Serial # _____

NOTICE IS HEREBY GIVEN that the **LM-090**
lode mining claim has been located by
ARIZONA LITHIUM RESOURCES, LTD.
1 N CENTRAL AVE STE 1200 PHOENIX, AZ 85004

The general course of this claim is **North - South** and it is situated in **Maricopa**
County, Arizona. This claim is **1500** feet in length and **600** feet in width.

20.66 Total Claim Acreage. This claim runs from the location monument on which this location notice
is posted on the centerline of the claim approximately ¹⁴⁸⁰~~40~~ feet in a **South** direction to the

South end line and ²⁰~~400~~ feet in a **North** direction to the **North** end line. This

claim is marked by six monuments, one at each corner and one at the center of each end line of the claim.


The location monument on which this notice is posted is situated within Section **14**, Township **6 North**,
Range **5 West**, Gila Salt River Base and Meridian, Arizona and this claim encompasses portions
of the following quarter section(s), section(s), Township(s) and Range(s) **SE1/4, Sec. 10, SW1/4, Sec. 11, NE1/4,**
Sec. 15, NW1/4, Sec. 14, T6N, R5W. Gila Salt River Base and Meridian, Arizona.

The locality of this claim with reference to some natural object or permanent monument and additional information
(if any) concerning its locality are as follows **The northeast corner of the claim is 5945 feet east and 5925 feet**
north from the SW Corner of Section 15, Town 6 North, Range 5 West.

DATED AND POSTED on the ground this 6 day of August, 2018

LOCATOR(s) AGENT

Print Name(s) Travis Snider

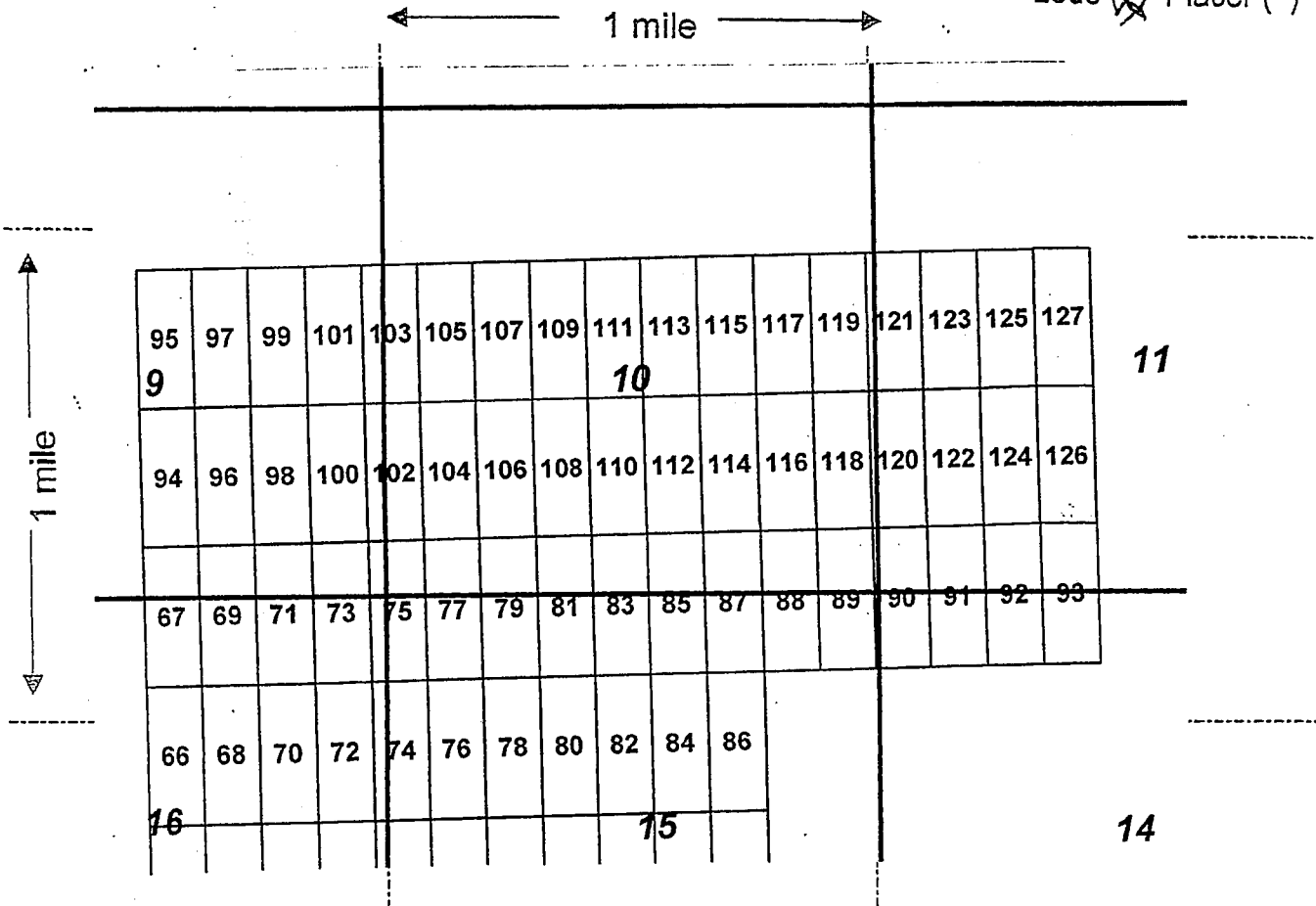
Signature(s) _____ 

AMC452146

Form MCF100
Revised July 2014

MINING CLAIM MAP

Lode (X) Placer ()



Scale: 1" = 2000 feet



1. The above map depicts the LM-90 mining claim, which is located in Section (s) 10, 11, 14, + 15, Township 6 N, Range 5 W, Gila and Salt River Base and Meridian, Maricopa County, Arizona.

2. The type of corner and location monuments used are as follows: wood 2 x 2 s

3. The bearings and distances in degrees and feet between claim corners are as depicted on the map.

Form MCF100a
Revised July 2005

LOCATION NOTICE FOR LODE MINING CLAIM

Amendment BLM Serial # _____

NOTICE IS HEREBY GIVEN that the **LM-091**

lode mining claim has been located by

ARIZONA LITHIUM RESOURCES, LTD.
1 N CENTRAL AVE STE 1200 PHOENIX, AZ 85004

RECEIVED
BLM AZ STATE OFFICE
2018 AUG 15 P 12:04
PHOENIX, ARIZONA
BLM
Date
Stamp

The general course of this claim is **North - South** and it is situated in **Maricopa** County, Arizona. This claim is **1500** feet in length and **600** feet in width.

20.66 Total Claim Acreage. This claim runs from the location monument on which this location notice is posted on the centerline of the claim approximately ¹⁴⁸⁰~~20~~ feet in a **South** direction to the

South end line and ²⁰~~400~~ feet in a **North** direction to the **North** end line. This

claim is marked by six monuments, one at each corner and one at the center of each end line of the claim.

The location monument on which this notice is posted is situated within Section **14**, Township **6 North**,

Range **5 West**, Gila Salt River Base and Meridian, Arizona and this claim encompasses portions

of the following quarter section(s), section(s), Township(s) and Range(s) **SW1/4, Sec. 11, NW1/4, Sec. 14, T6N,**

R5W. Gila Salt River Base and Meridian, Arizona.

The locality of this claim with reference to some natural object or permanent monument and additional information


(if any) concerning its locality are as follows **The northeast corner of the claim is 6545 feet east and 5925 feet**

north from the SW Corner of Section 15, Town 6 North, Range 5 West.

DATED AND POSTED on the ground this 6 day of August, 2018

LOCATOR(s) AGENT

Print Name(s) Travis Snider

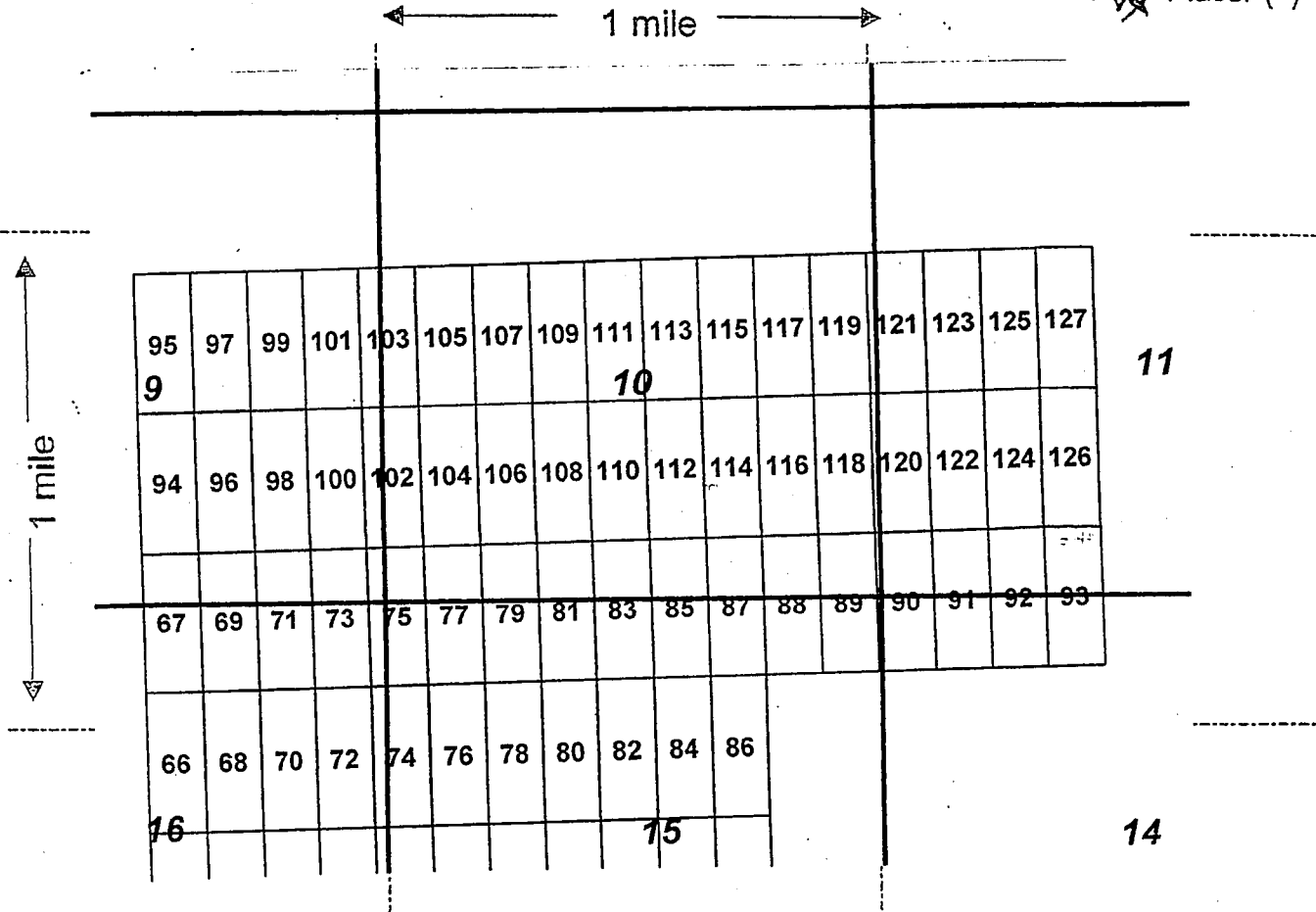
Signature(s) _____ 

ANCH52147

Form MCF100
Revised July 2014

MINING CLAIM MAP

Lode (X) Placer ()



Scale : 1" = 2000 feet



1. The above map depicts the LM-91 mining claim, which is located in Section (s) 11 & 14, Township 6 N, Range 5 W, Gila and Salt River Base and Meridian, Maricopa County, Arizona.

2. The type of corner and location monuments used are as follows: wood 2x2s

3. The bearings and distances in degrees and feet between claim corners are as depicted on the map.

Form MCF100a
Revised July 2005

LOCATION NOTICE FOR LODE MINING CLAIM

Amendment BLM Serial # _____

NOTICE IS HEREBY GIVEN that the **LM-092**

lode mining claim has been located by

ARIZONA LITHIUM RESOURCES, LTD.
1 N CENTRAL AVE STE 1200 PHOENIX, AZ 85004

RECEIVED
BLM AZ STATE OFFICE
2018 AUG 15 P 12:04
PHOENIX, ARIZONA
BLM
Date
Stamp

The general course of this claim is **North - South** and it is situated in **Maricopa** County, Arizona. This claim is **1500** feet in length and **600** feet in width.

20.66 Total Claim Acreage. This claim runs from the location monument on which this location notice is posted on the centerline of the claim approximately ¹⁷⁸⁰~~20~~ feet in a **South** direction to the

South end line and ²⁰~~400~~ feet in a **North** direction to the **North** end line. This claim is marked by six monuments, one at each corner and one at the center of each end line of the claim.

The location monument on which this notice is posted is situated within Section **14**, Township **6 North**, Range **5 West**, Gila Salt River Base and Meridian, Arizona and this claim encompasses portions of the following quarter section(s), section(s), Township(s) and Range(s) **SW1/4, Sec. 11, NW1/4, Sec. 14, T6N, R5W**. Gila Salt River Base and Meridian, Arizona.

The locality of this claim with reference to some natural object or permanent monument and additional information (if any) concerning its locality are as follows **The northeast corner of the claim is 7145 feet east and 5925 feet north from the SW Corner of Section 15, Town 6 North, Range 5 West.**

DATED AND POSTED on the ground this 6 day of August, 2018

LOCATOR(s) AGENT

Print Name(s) Tregis Snider

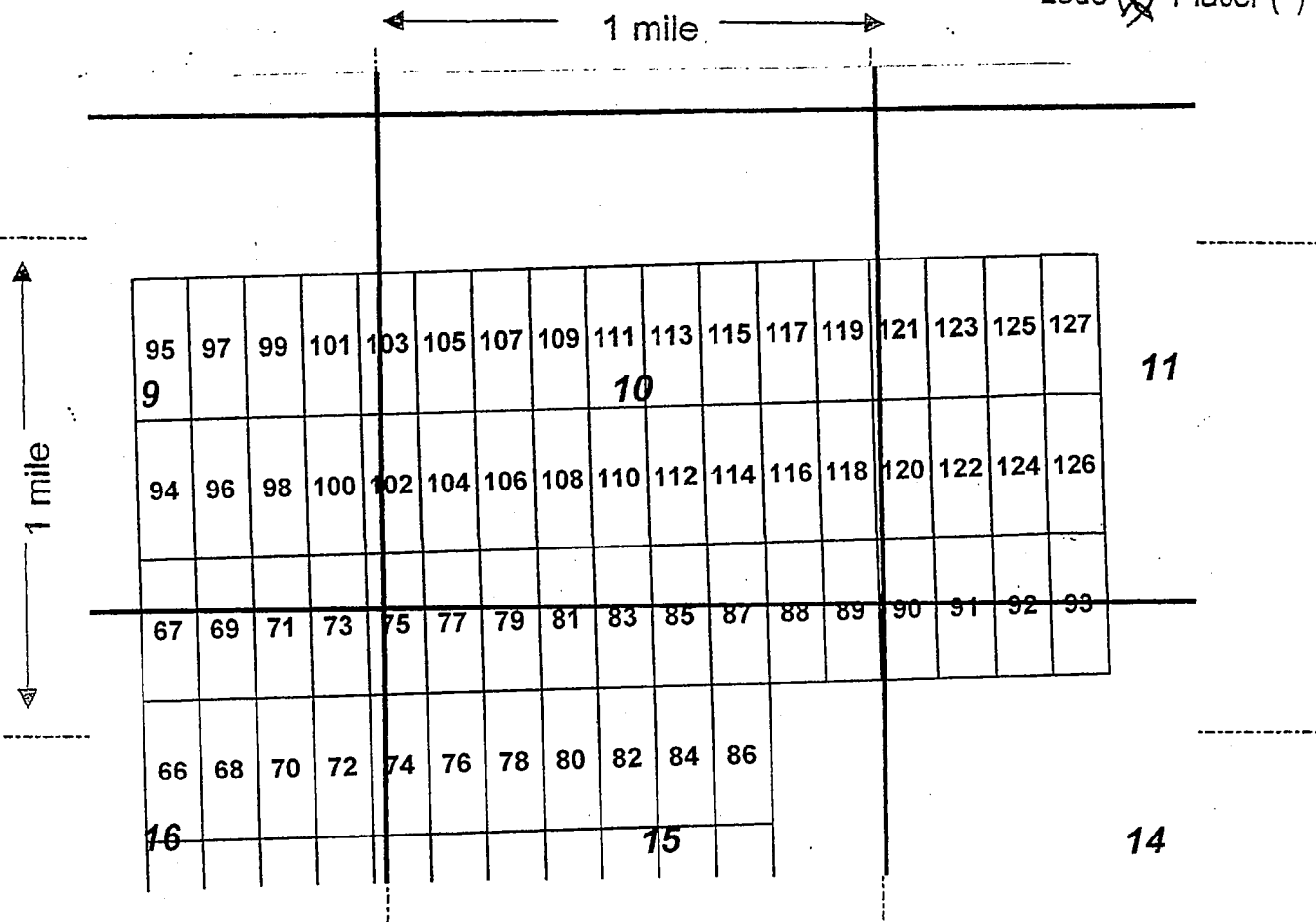
Signature(s) _____

ANCF52148

Form MCF100
Revised July 2014

MINING CLAIM MAP

Lode Placer ()



Scale: 1" = 2000 feet



1. The above map depicts the LM-92 mining claim, which is located in Section (s) 11 & 14, Township 6 N, Range 5 W, Gila and Salt River Base and Meridian, Maricopa County, Arizona.

2. The type of corner and location monuments used are as follows: wood 2x2s

3. The bearings and distances in degrees and feet between claim corners are as depicted on the map.

Form MCF100a
Revised July 2005

LOCATION NOTICE FOR LODE MINING CLAIM

Amendment BLM Serial # _____

NOTICE IS HEREBY GIVEN that the **LM-093**

lode mining claim has been located by
ARIZONA LITHIUM RESOURCES, LTD.
1 N CENTRAL AVE STE 1200 PHOENIX, AZ 85004

RECEIVED
BLM AZ STATE OFFICE
2018 AUG 15 P 12:04
PHOENIX, ARIZONA

BLM
Date
Stamp

The general course of this claim is **North - South** and it is situated in **Maricopa** County, Arizona. This claim is **1500** feet in length and **600** feet in width.

20.66 Total Claim Acreage. This claim runs from the location monument on which this location notice is posted on the centerline of the claim approximately ¹⁴³⁰~~20~~ feet in a **South** direction to the

South end line and ²⁰~~1430~~ feet in a **North** direction to the **North** end line. This

claim is marked by six monuments, one at each corner and one at the center of each end line of the claim.

The location monument on which this notice is posted is situated within Section **14**, Township **6 North**, Range **5 West**, Gila Salt River Base and Meridian, Arizona and this claim encompasses portions


of the following quarter section(s), section(s), Township(s) and Range(s) **SW1/4, Sec. 11, NW1/4, Sec. 14, T6N, R5W**. Gila Salt River Base and Meridian, Arizona.

The locality of this claim with reference to some natural object or permanent monument and additional information (if any) concerning its locality are as follows **The northeast corner of the claim is 7745 feet east and 5925 feet north from the SW Corner of Section 15, Town 6 North, Range 5 West.**

DATED AND POSTED on the ground this 6 day of August, 2018

LOCATOR(s) AGENT

Print Name(s) Travis Snider

Signature(s) _____ 

Form MCF100
Revised July 2014

ANCI52149

MINING CLAIM MAP

Lode (X) Placer ()

1 mile

1 mile

95	97	99	101	103	105	107	109	111	113	115	117	119	121	123	125	127
9				10								11				
94	96	98	100	102	104	106	108	110	112	114	116	118	120	122	124	126
67	69	71	73	75	77	79	81	83	85	87	88	89	90	91	92	93
66	68	70	72	74	76	78	80	82	84	86						
16				15				14								

Scale: 1" = 2000 feet



1. The above map depicts the LM-93 mining claim, which is located in Section (s) 11 & 14, Township 6 N, Range 5 W, Gila and Salt River Base and Meridian, Maricopa County, Arizona.

2. The type of corner and location monuments used are as follows: wood 2x2s

3. The bearings and distances in degrees and feet between claim corners are as depicted on the map.

Form MCF100a
Revised July 2005

LOCATION NOTICE FOR LODE MINING CLAIM

Amendment BLM Serial # _____

NOTICE IS HEREBY GIVEN that the **LM-094**

lode mining claim has been located by

ARIZONA LITHIUM RESOURCES, LTD.
1 N CENTRAL AVE STE 1200 PHOENIX, AZ 85004

RECEIVED
BLM AZ STATE OFFICE
2018 AUG 15 P 12:04
PHOENIX, ARIZONA
BLM
Date
Stamp

The general course of this claim is **North - South** and it is situated in **Maricopa** County, Arizona. This claim is **1500** feet in length and **600** feet in width.

20.66 Total Claim Acreage. This claim runs from the location monument on which this location notice is posted on the centerline of the claim approximately **20** feet in a **North** direction to the

North end line and **1480** feet in a **South** direction to the **South** end line. This claim is marked by six monuments, one at each corner and one at the center of each end line of the claim.


The location monument on which this notice is posted is situated within Section **9**, Township **6 North**, Range **5 West**, Gila Salt River Base and Meridian, Arizona and this claim encompasses portions of the following quarter section(s), section(s), Township(s) and Range(s) **SE1/4, SW1/4, Sec. 9, T6N, R5W**. Gila Salt River Base and Meridian, Arizona.

The locality of this claim with reference to some natural object or permanent monument and additional information (if any) concerning its locality are as follows **The northeast corner of the claim is 1855 feet west and 7425 feet north from the SW Corner of Section 15, Town 6 North, Range 5 West.**

DATED AND POSTED on the ground this 6 day of August, 2018

LOCATOR(s) AGENT

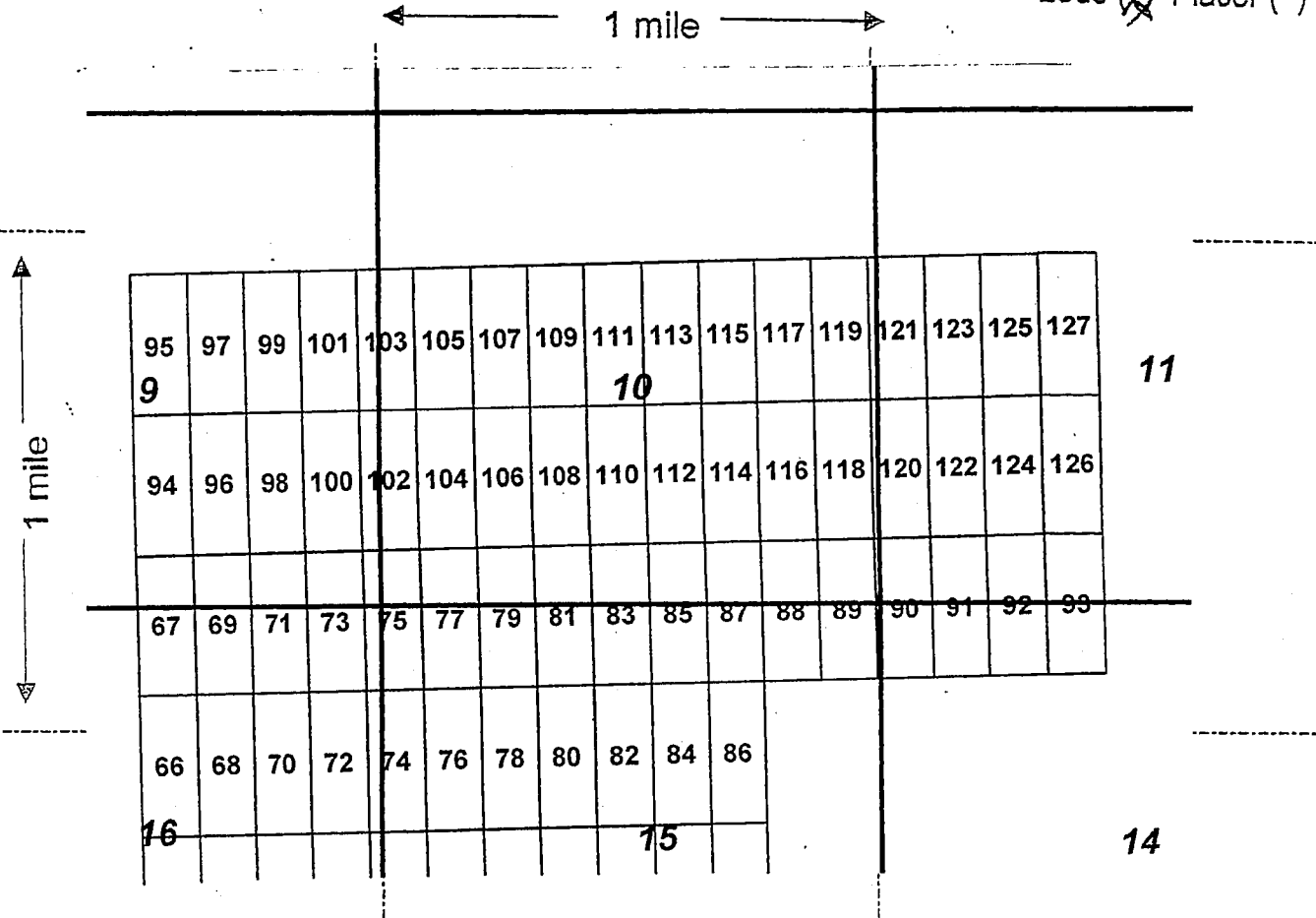
Print Name(s) Troy S Snider

Signature(s) _____ 

ANCH 52150

MINING CLAIM MAP

Lode (X) Placer ()



Scale: 1" = 2000 feet



1. The above map depicts the LM-94 mining claim, which is located in Section (s) 9, Township 6 N, Range 5 W, Gila and Salt River Base and Meridian, Maricopa County, Arizona.

2. The type of corner and location monuments used are as follows: wood 2x2s

3. The bearings and distances in degrees and feet between claim corners are as depicted on the map.

Form MCF100a
Revised July 2005



RECEIVED
BLM AZ STATE OFFICE
2018 AUG 15 P 12:04
PHOENIX, ARIZONA

LOCATION NOTICE FOR LODE MINING CLAIM

Amendment BLM Serial # _____

NOTICE IS HEREBY GIVEN that the **LM-095**

lode mining claim has been located by
ARIZONA LITHIUM RESOURCES, LTD.
1 N CENTRAL AVE STE 1200 PHOENIX, AZ 85004

BLM
Date
Stamp

The general course of this claim is **North - South** and it is situated in **Maricopa** County, Arizona. This claim is **1500** feet in length and **600** feet in width.

20.66 Total Claim Acreage. This claim runs from the location monument on which this location notice is posted on the centerline of the claim approximately **20** feet in a **South** direction to the

South end line and **1480** feet in a **North** direction to the **North** end line. This claim is marked by six monuments, one at each corner and one at the center of each end line of the claim.


The location monument on which this notice is posted is situated within Section **9**, Township **6 North**, Range **5 West**, Gila Salt River Base and Meridian, Arizona and this claim encompasses portions of the following quarter section(s), section(s), Township(s) and Range(s) **SW1/4, SE1/4, NE1/4, NW1/4, Sec. 9, T6N, R5W**. Gila Salt River Base and Meridian, Arizona.

The locality of this claim with reference to some natural object or permanent monument and additional information (if any) concerning its locality are as follows **The northeast corner of the claim is 1855 feet west and 8925 feet north from the SW Corner of Section 15, Town 6 North, Range 5 West.**

DATED AND POSTED on the ground this 6 day of August, 2018

LOCATOR(s) AGENT

Print Name(s) Travis Snider

Signature(s) _____ 

Form MCF100
Revised July 2014

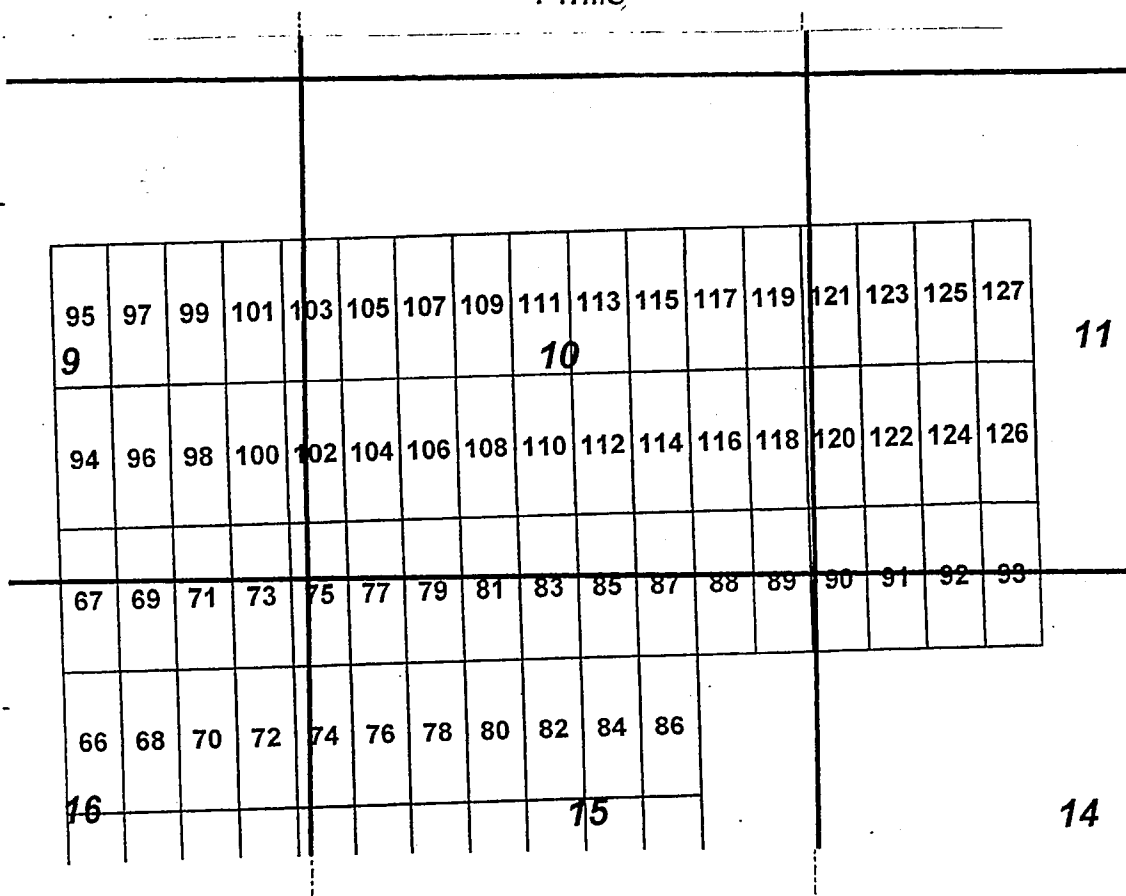
AHC452151

MINING CLAIM MAP

Lode (X) Placer ()

← 1 mile →

1 mile



Scale : 1" = 2000 feet



1. The above map depicts the LM-95 mining claim, which is located in Section (s) 9, Township 6 N, Range 5 W, Gila and Salt River Base and Meridian, Maricopa County, Arizona.

2. The type of corner and location monuments used are as follows: wood 2x2s

3. The bearings and distances in degrees and feet between claim corners are as depicted on the map.

Form MCF100a
Revised July 2005

LOCATION NOTICE FOR LODE MINING CLAIM

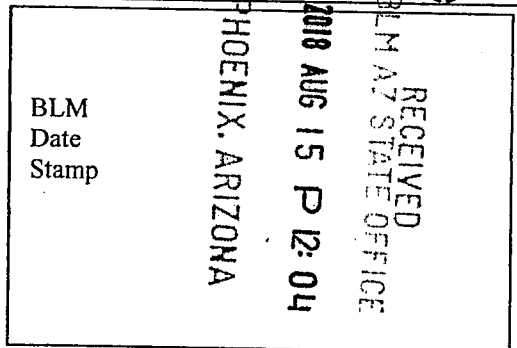
Amendment BLM Serial # _____

NOTICE IS HEREBY GIVEN that the **LM-096**

lode mining claim has been located by

ARIZONA LITHIUM RESOURCES, LTD.

1 N CENTRAL AVE STE 1200 PHOENIX, AZ 85004



The general course of this claim is **North - South** and it is situated in **Maricopa** County, Arizona. This claim is **1500** feet in length and **600** feet in width.

20.66 Total Claim Acreage. This claim runs from the location monument on which this location notice is posted on the centerline of the claim approximately **20** feet in a **North** direction to the

North end line and **1480** feet in a **South** direction to the **South** end line. This

claim is marked by six monuments, one at each corner and one at the center of each end line of the claim.

The location monument on which this notice is posted is situated within Section **9**, Township **6 North**,

Range **5 West**, Gila Salt River Base and Meridian, Arizona and this claim encompasses portions

of the following quarter section(s), section(s), Township(s) and Range(s) **SE1/4, Sec. 9, T6N, R5W**. Gila Salt


River Base and Meridian, Arizona.

The locality of this claim with reference to some natural object or permanent monument and additional information (if any) concerning its locality are as follows **The northeast corner of the claim is 1255 feet west and 7425 feet north from the SW Corner of Section 15, Town 6 North, Range 5 West.**

DATED AND POSTED on the ground this 6 day of August, 2018.

LOCATOR(s) AGENT

Print Name(s) Travis Snider

Signature(s) _____ 

Form MCF100
Revised July 2014

This form is available from the Arizona Geological Survey and may be reproduced.

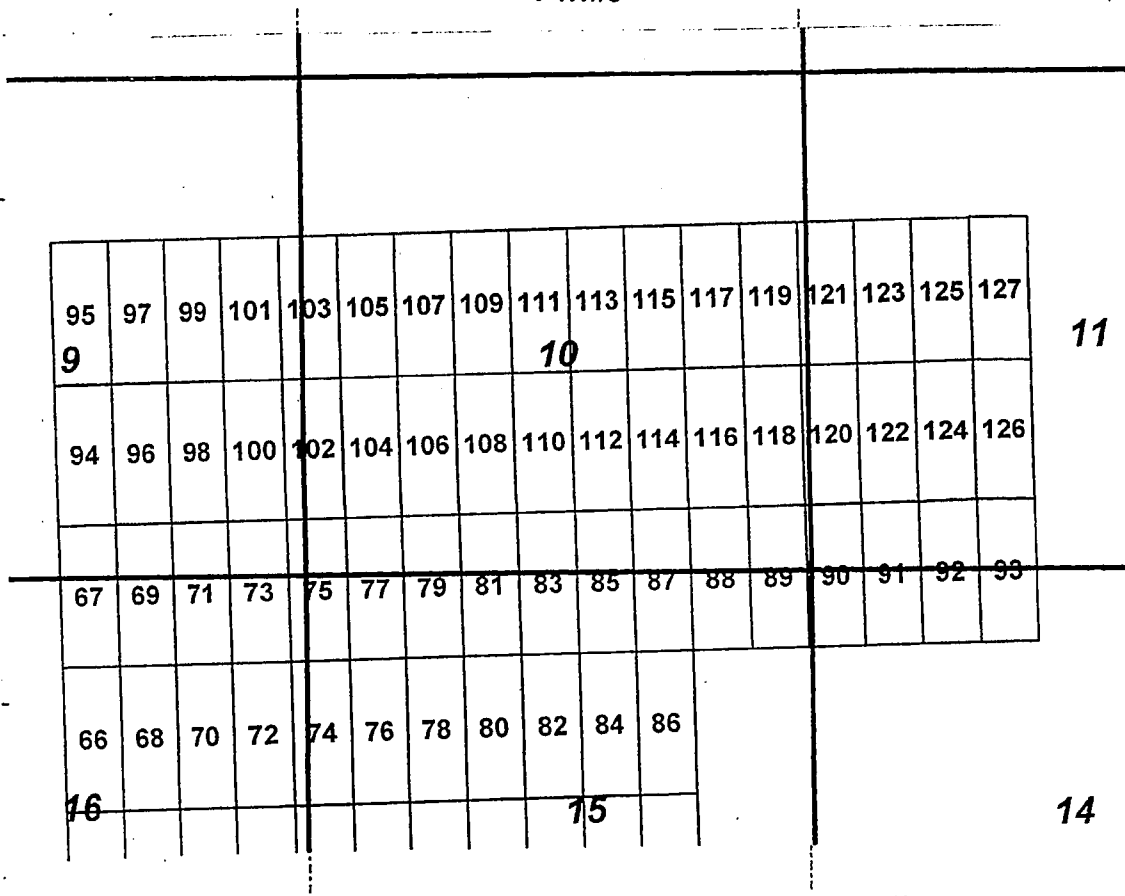
AN0452152

MINING CLAIM MAP

Lode (X) Placer ()

← 1 mile →

↑ 1 mile ↓



Scale: 1" = 2000 feet



1. The above map depicts the LM-96 mining claim, which is located in Section (s) 9, Township 6 N, Range 5 W, Gila and Salt River Base and Meridian, Maricopa County, Arizona.

2. The type of corner and location monuments used are as follows: wood 2x25

3. The bearings and distances in degrees and feet between claim corners are as depicted on the map.

Form MCF100a
Revised July 2005



RECEIVED
BLM AZ STATE OFFICE
2018 AUG 15 P 12:04
PHOENIX, ARIZONA

LOCATION NOTICE FOR LODE MINING CLAIM

Amendment BLM Serial # _____

NOTICE IS HEREBY GIVEN that the **LM-097**

lode mining claim has been located by

ARIZONA LITHIUM RESOURCES, LTD.
1 N CENTRAL AVE STE 1200 PHOENIX, AZ 85004

BLM
Date
Stamp

The general course of this claim is **North - South** and it is situated in **Maricopa** County, Arizona. This claim is **1500** feet in length and **600** feet in width.

20.66 Total Claim Acreage. This claim runs from the location monument on which this location notice is posted on the centerline of the claim approximately **20** feet in a **South** direction to the

South end line and **1480** feet in a **North** direction to the **North** end line. This claim is marked by six monuments, one at each corner and one at the center of each end line of the claim.

The location monument on which this notice is posted is situated within Section **9**, Township **6 North**, Range **5 West**, Gila Salt River Base and Meridian, Arizona and this claim encompasses portions of the following quarter section(s), section(s), Township(s) and Range(s) **NE1/4, SE1/4, Sec. 9, T6N, R5W**. Gila Salt River Base and Meridian, Arizona.

The locality of this claim with reference to some natural object or permanent monument and additional information (if any) concerning its locality are as follows **The northeast corner of the claim is 1255 feet west and 8925 feet north from the SW Corner of Section 15, Town 6 North, Range 5 West.**

DATED AND POSTED on the ground this 6 day of August, 2018

LOCATOR(s) AGENT

Print Name(s) Travis Snider

Signature(s) 

Form MCF100
Revised July 2014

This form is available from the Arizona Geological Survey and may be reproduced.

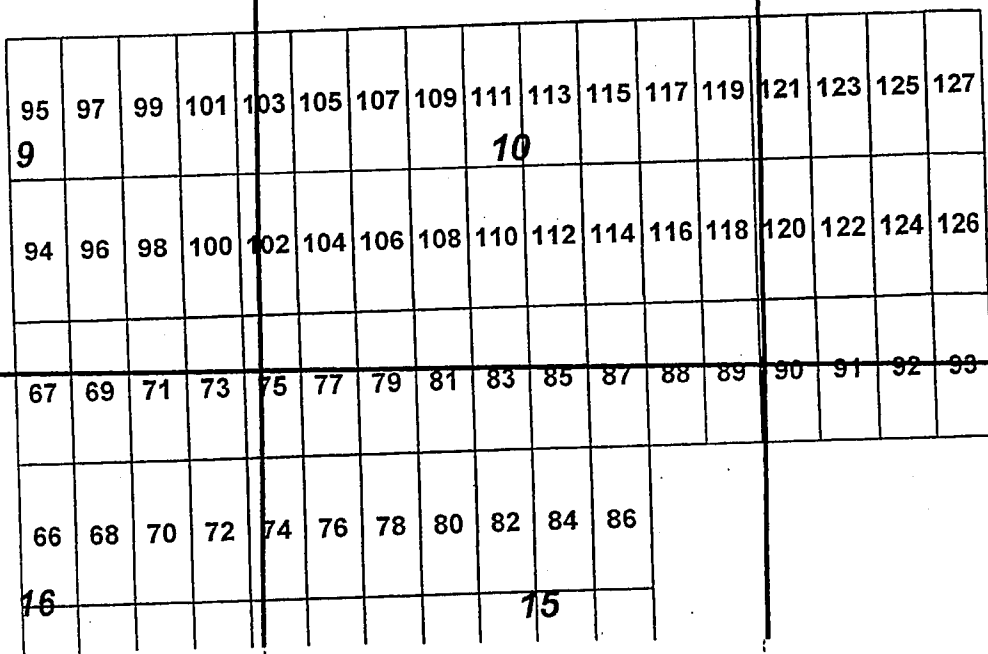
AHC452153

MINING CLAIM MAP

Lode (X) Placer ()

1 mile

1 mile



Scale: 1" = 2000 feet



1. The above map depicts the LM-97 mining claim, which is located in Section (s) 9, Township 6 N, Range 5 W, Gila and Salt River Base and Meridian, Maricopa County, Arizona.

2. The type of corner and location monuments used are as follows: wood 2x2s

3. The bearings and distances in degrees and feet between claim corners are as depicted on the map.

Form MCF100a
Revised July 2005



RECEIVED
 BLM AZ STATE OFFICE
 2018 AUG 15 P 12:04
 PHOENIX, ARIZONA

LOCATION NOTICE FOR LODE MINING CLAIM

Amendment BLM Serial # _____

NOTICE IS HEREBY GIVEN that the **LM-098**

lode mining claim has been located by
 ARIZONA LITHIUM RESOURCES, LTD.
 1 N CENTRAL AVE STE 1200 PHOENIX, AZ 85004

BLM
Date
Stamp

The general course of this claim is **North - South** and it is situated in **Maricopa** County, Arizona. This claim is **1500** feet in length and **600** feet in width.

20.66 Total Claim Acreage. This claim runs from the location monument on which this location notice is posted on the centerline of the claim approximately **20** feet in a **North** direction to the **North** end line and **1480** feet in a **South** direction to the **South** end line. This claim is marked by six monuments, one at each corner and one at the center of each end line of the claim.

The location monument on which this notice is posted is situated within Section **9**, Township **6 North**, Range **5 West**, Gila Salt River Base and Meridian, Arizona and this claim encompasses portions of the following quarter section(s), section(s), Township(s) and Range(s) **SE1/4, Sec. 9, T6N, R5W**. Gila Salt River Base and Meridian, Arizona.


The locality of this claim with reference to some natural object or permanent monument and additional information (if any) concerning its locality are as follows **The northeast corner of the claim is 655 feet west and 7425 feet north from the SW Corner of Section 15, Town 6 North, Range 5 West.**

ANCH52154

DATED AND POSTED on the ground this 6 day of August, 2018.

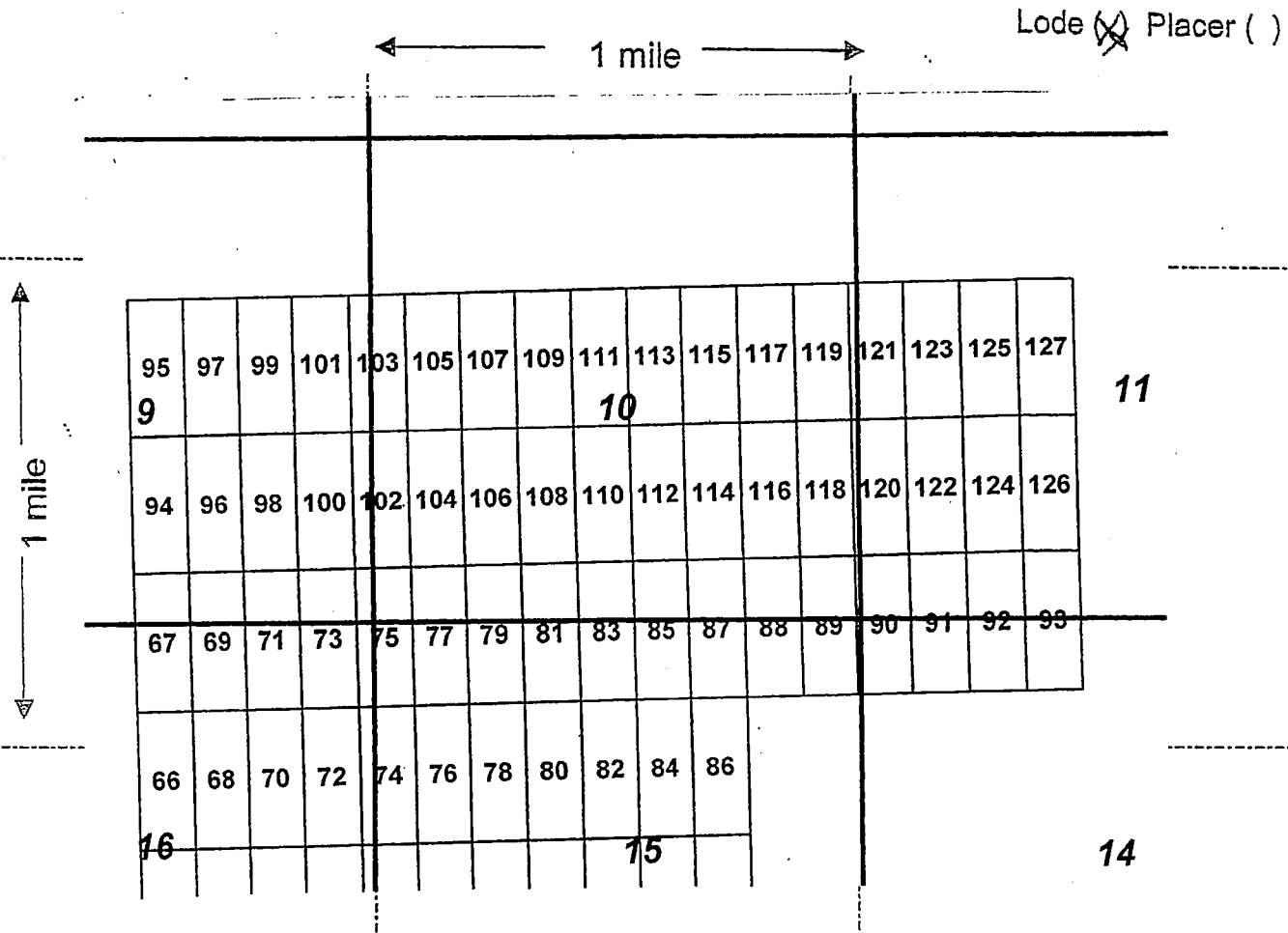
LOCATOR(s) AGENT

Print Name(s) Travis Snider

Signature(s) _____ 

Form MCF100
Revised July 2014

MINING CLAIM MAP



1. The above map depicts the LM-98 mining claim, which is located in Section (s) 9, Township 6 N, Range 5 W, Gila and Salt River Base and Meridian, Maricopa County, Arizona.
2. The type of corner and location monuments used are as follows: wood 2x2s
3. The bearings and distances in degrees and feet between claim corners are as depicted on the map.

Form MCF100a
Revised July 2005

LOCATION NOTICE FOR LODE MINING CLAIM

Amendment BLM Serial # _____

NOTICE IS HEREBY GIVEN that the **LM-099**

lode mining claim has been located by

ARIZONA LITHIUM RESOURCES, LTD.
1 N CENTRAL AVE STE 1200 PHOENIX, AZ 85004

RECEIVED
BLM AZ STATE OFFICE
2018 AUG 15 P 12:04
PHOENIX, ARIZONA
BLM
Date
Stamp

The general course of this claim is **North - South** and it is situated in **Maricopa** County, Arizona. This claim is **1500** feet in length and **600** feet in width.

20.66 Total Claim Acreage. This claim runs from the location monument on which this location notice is posted on the centerline of the claim approximately **20** feet in a **South** direction to the

South end line and **1480** feet in a **North** direction to the **North** end line. This claim is marked by six monuments, one at each corner and one at the center of each end line of the claim.

The location monument on which this notice is posted is situated within Section **9**, Township **6 North**, Range **5 West**, Gila Salt River Base and Meridian, Arizona and this claim encompasses portions of the following quarter section(s), section(s), Township(s) and Range(s) **NE1/4, SE1/4, Sec. 9, T6N, R5W**. Gila Salt River Base and Meridian, Arizona.

The locality of this claim with reference to some natural object or permanent monument and additional information (if any) concerning its locality are as follows **The northeast corner of the claim is 655 feet west and 8925 feet north from the SW Corner of Section 15, Town 6 North, Range 5 West.**

DATED AND POSTED on the ground this 16 day of August, 2018

LOCATOR(s) AGENT

Print Name(s) Travis Snider

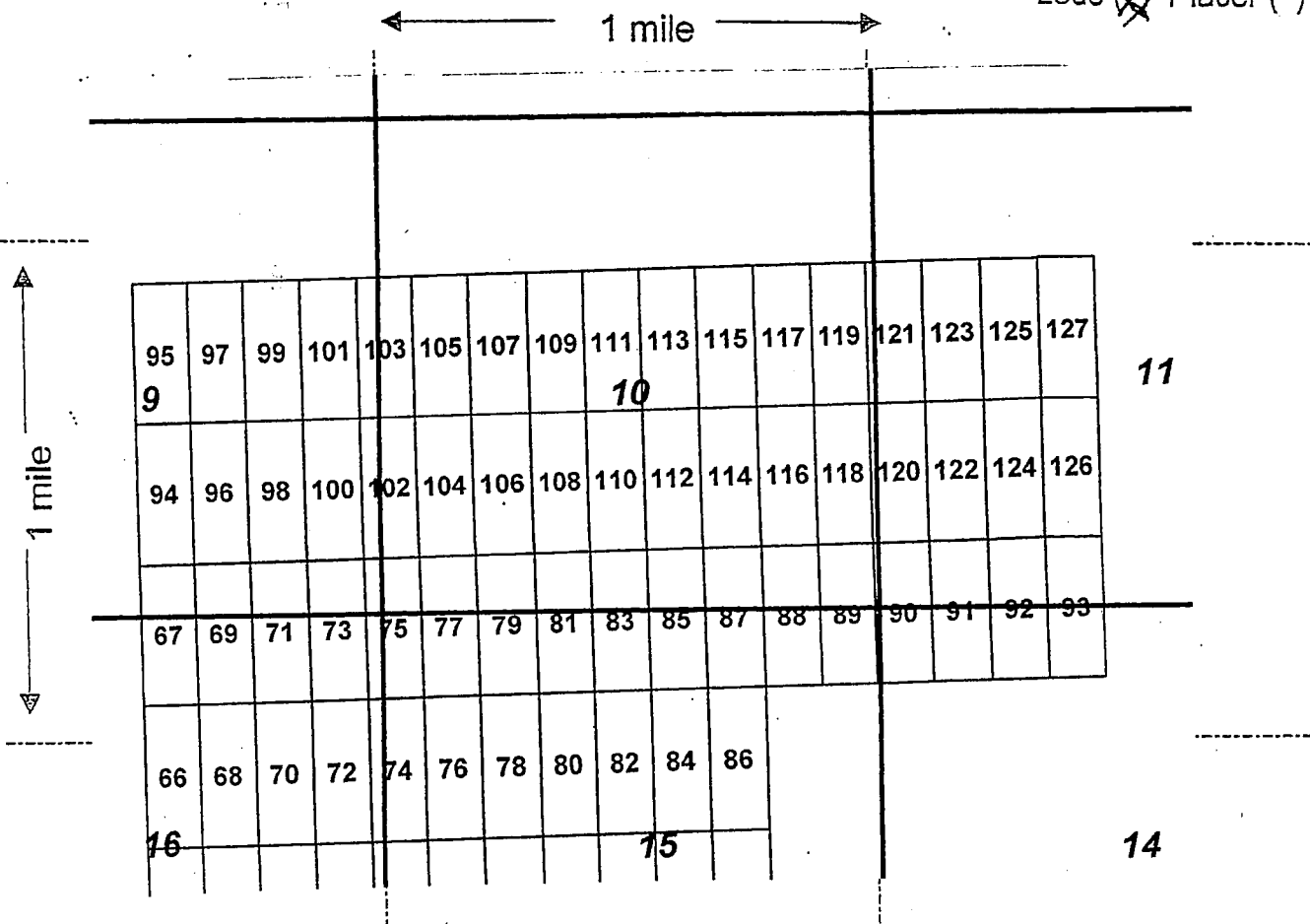
Signature(s) _____ 

Form MCF100
Revised July 2014

ANCH 52155

MINING CLAIM MAP

Lode (X) Placer ()



Scale: 1" = 2000 feet



1. The above map depicts the LM-99 mining claim, which is located in Section (s) 9, Township 6 N, Range 5 W, Gila and Salt River Base and Meridian, Maricopa County, Arizona.

2. The type of corner and location monuments used are as follows: wood 2x2s

3. The bearings and distances in degrees and feet between claim corners are as depicted on the map.

Form MCF100a
Revised July 2005

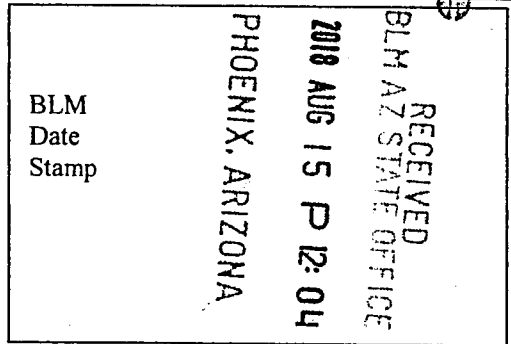
LOCATION NOTICE FOR LODE MINING CLAIM

Amendment BLM Serial # _____

NOTICE IS HEREBY GIVEN that the **LM-100**

lode mining claim has been located by

ARIZONA LITHIUM RESOURCES, LTD.
1 N CENTRAL AVE STE 1200 PHOENIX, AZ 85004



The general course of this claim is **North - South** and it is situated in **Maricopa** County, Arizona. This claim is **1500** feet in length and **600** feet in width.

20.66 Total Claim Acreage. This claim runs from the location monument on which this location notice is posted on the centerline of the claim approximately **20** feet in a **North** direction to the **North** end line and **1480** feet in a **South** direction to the **South** end line. This

claim is marked by six monuments, one at each corner and one at the center of each end line of the claim.


The location monument on which this notice is posted is situated within Section **9**, Township **6 North**, Range **5 West**, Gila Salt River Base and Meridian, Arizona and this claim encompasses portions of the following quarter section(s), section(s), Township(s) and Range(s) **SE1/4, Sec. 9, T6N, R5W**. Gila Salt River Base and Meridian, Arizona.

The locality of this claim with reference to some natural object or permanent monument and additional information (if any) concerning its locality are as follows **The northeast corner of the claim is 55 feet west and 7425 feet north from the SW Corner of Section 15, Town 6 North, Range 5 West.**

DATED AND POSTED on the ground this 6 day of August, 2018

LOCATOR(s) AGENT

Print Name(s) Travis Snider

Signature(s) _____ 

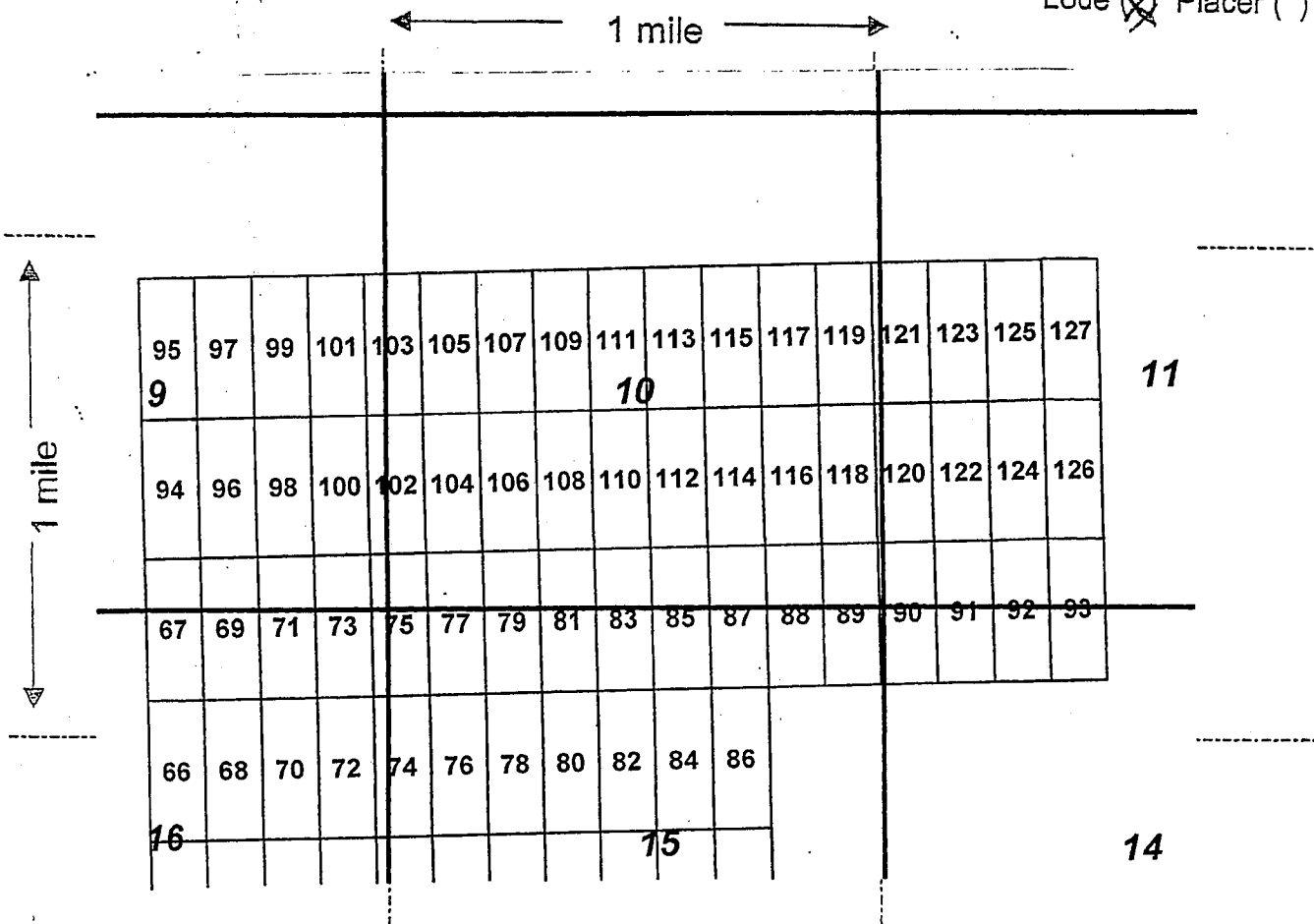
Form MCF100
Revised July 2014

This form is available from the **Arizona Geological Survey** and may be reproduced.

AMC452156

MINING CLAIM MAP

Lode (X) Placer ()



Scale: 1" = 2000 feet



1. The above map depicts the LM-100 mining claim, which is located in Section (s) 9, Township 6 N, Range 5 W, Gila and Salt River Base and Meridian, Maricopa County, Arizona.

2. The type of corner and location monuments used are as follows: wood 2x2s

3. The bearings and distances in degrees and feet between claim corners are as depicted on the map.

Form MCF100a
Revised July 2005

LOCATION NOTICE FOR LODE MINING CLAIM

Amendment BLM Serial # _____

NOTICE IS HEREBY GIVEN that the **LM-101**

lode mining claim has been located by

ARIZONA LITHIUM RESOURCES, LTD.
1 N CENTRAL AVE STE 1200 PHOENIX, AZ 85004

RECEIVED
BLM AZ STATE OFFICE
2018 AUG 15 P 12:04
PHOENIX, ARIZONA
BLM
Date
Stamp

The general course of this claim is **North - South** and it is situated in **Maricopa** County, Arizona. This claim is **1500** feet in length and **600** feet in width.

20.66 Total Claim Acreage. This claim runs from the location monument on which this location notice is posted on the centerline of the claim approximately **20** feet in a **South** direction to the

South end line and **1480** feet in a **North** direction to the **North** end line. This claim is marked by six monuments, one at each corner and one at the center of each end line of the claim.

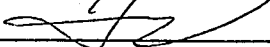
The location monument on which this notice is posted is situated within Section **9**, Township **6 North**, Range **5 West**, Gila Salt River Base and Meridian, Arizona and this claim encompasses portions of the following quarter section(s), section(s), Township(s) and Range(s) **NE1/4, SE1/4, Sec. 9, T6N, R5W**. Gila Salt River Base and Meridian, Arizona.

The locality of this claim with reference to some natural object or permanent monument and additional information (if any) concerning its locality are as follows **The northeast corner of the claim is 55 feet west and 8925 feet north from the SW Corner of Section 15, Town 6 North, Range 5 West.**

DATED AND POSTED on the ground this 6 day of August, 2018

LOCATOR(s) AGENT

Print Name(s) Travis Snider

Signature(s) _____ 

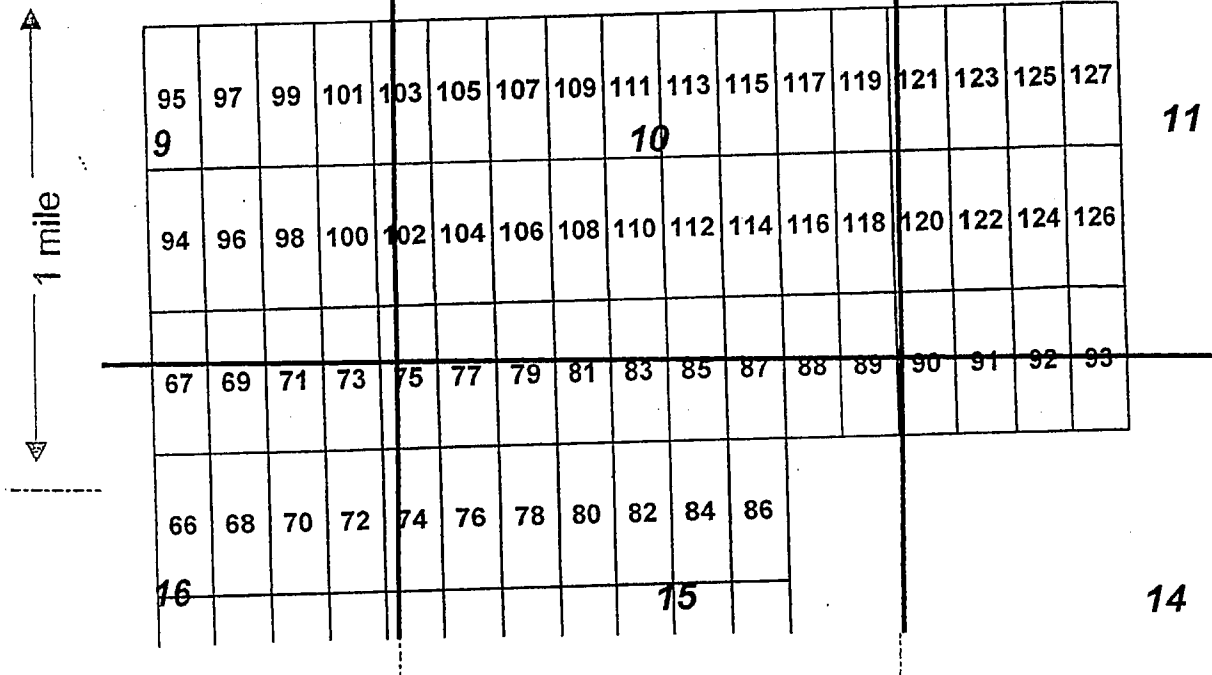
Form MCF100
Revised July 2014

AMC452157

MINING CLAIM MAP

Lode (X) Placer ()

← 1 mile →



Scale: 1" = 2000 feet



1. The above map depicts the LM-101 mining claim, which is located in Section (s) 9, Township 6 N, Range 5 W, Gila and Salt River Base and Meridian, Maricopa County, Arizona.

2. The type of corner and location monuments used are as follows: wood 2x2s

3. The bearings and distances in degrees and feet between claim corners are as depicted on the map.

Form MCF100a
Revised July 2005

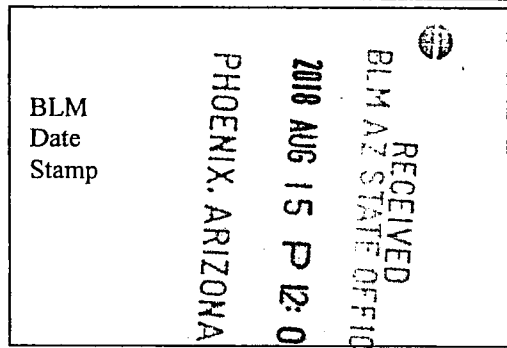
LOCATION NOTICE FOR LODE MINING CLAIM

Amendment BLM Serial # _____

NOTICE IS HEREBY GIVEN that the **LM-102**

lode mining claim has been located by

ARIZONA LITHIUM RESOURCES, LTD.
1 N CENTRAL AVE STE 1200 PHOENIX, AZ 85004



The general course of this claim is **North - South** and it is situated in **Maricopa** County, Arizona. This claim is **1500** feet in length and **600** feet in width.

20.66 Total Claim Acreage. This claim runs from the location monument on which this location notice is posted on the centerline of the claim approximately **20** feet in a **North** direction to the

North end line and **1480** feet in a **South** direction to the **South** end line. This

claim is marked by six monuments, one at each corner and one at the center of each end line of the claim.

The location monument on which this notice is posted is situated within Section **10**, Township **6 North**,

Range **5 West**, Gila Salt River Base and Meridian, Arizona and this claim encompasses portions

of the following quarter section(s), section(s), Township(s) and Range(s) **SE1/4, Sec. 9, SW1/4, Sec. 10, T6N,**


R5W. Gila Salt River Base and Meridian, Arizona.

The locality of this claim with reference to some natural object or permanent monument and additional information (if any) concerning its locality are as follows **The northeast corner of the claim is 545 feet east and 7425 feet north from the SW Corner of Section 15, Town 6 North, Range 5 West.**

DATED AND POSTED on the ground this 10 day of August, 2018

LOCATOR(s) AGENT

Print Name(s) Travis Snider

Signature(s) _____ 

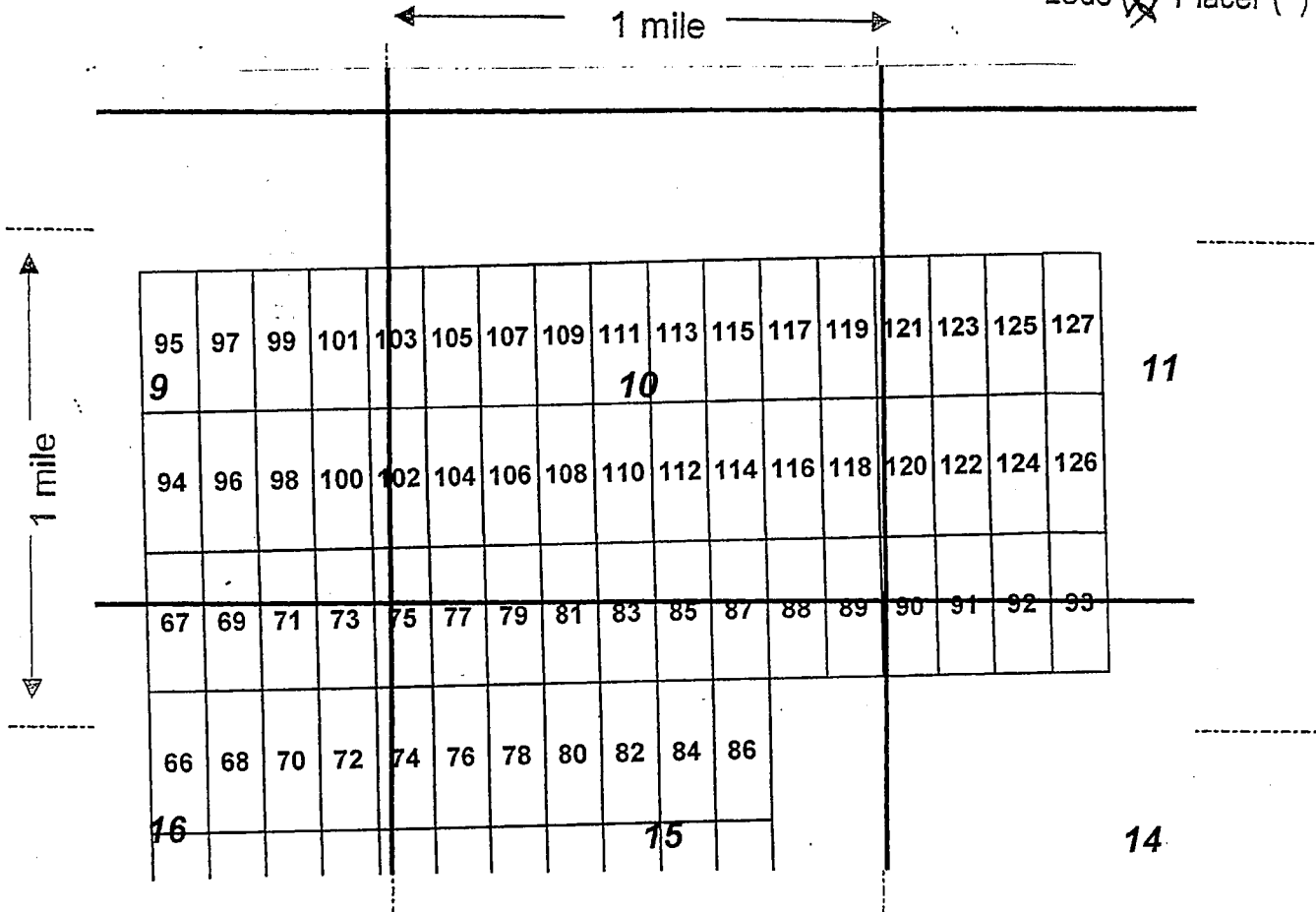
Form MCF100
Revised July 2014

This form is available from the **Arizona Geological Survey** and may be reproduced.

AMC 452158

MINING CLAIM MAP

Lode (X) Placer ()



Scale: 1" = 2000 feet



1. The above map depicts the LM-102 mining claim, which is located in Section (s) 9 & 10, Township 6 N, Range 5 W, Gila and Salt River Base and Meridian, Maricopa County, Arizona.

2. The type of corner and location monuments used are as follows: wood 2x2s

3. The bearings and distances in degrees and feet between claim corners are as depicted on the map.

Form MCF100a
Revised July 2005

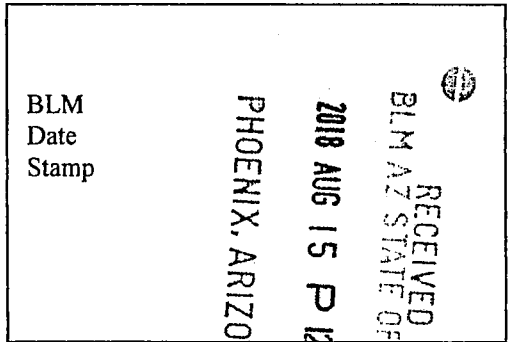
LOCATION NOTICE FOR LODE MINING CLAIM

Amendment BLM Serial # _____

NOTICE IS HEREBY GIVEN that the **LM-103**

lode mining claim has been located by

ARIZONA LITHIUM RESOURCES, LTD.
1 N CENTRAL AVE STE 1200 PHOENIX, AZ 85004



The general course of this claim is **North - South** and it is situated in **Maricopa** County, Arizona. This claim is **1500** feet in length and **600** feet in width.

20.66 Total Claim Acreage. This claim runs from the location monument on which this location notice is posted on the centerline of the claim approximately **20** feet in a **South** direction to the

South end line and **1480** feet in a **North** direction to the **North** end line. This

claim is marked by six monuments, one at each corner and one at the center of each end line of the claim.

The location monument on which this notice is posted is situated within Section **10**, Township **6 North**,

Range **5 West**, Gila Salt River Base and Meridian, Arizona and this claim encompasses portions

of the following quarter section(s), section(s), Township(s) and Range(s) **NE1/4, SE1/4, Sec. 9, SW1/4, NW1/4,**

Sec. 10, T6N, R5W. Gila Salt River Base and Meridian, Arizona.

The locality of this claim with reference to some natural object or permanent monument and additional information (if any) concerning its locality are as follows **The northeast corner of the claim is 545 feet east and 8925 feet north from the SW Corner of Section 15, Town 6 North, Range 5 West.**

DATED AND POSTED on the ground this 6 day of August, 2018.

LOCATOR(s) AGENT

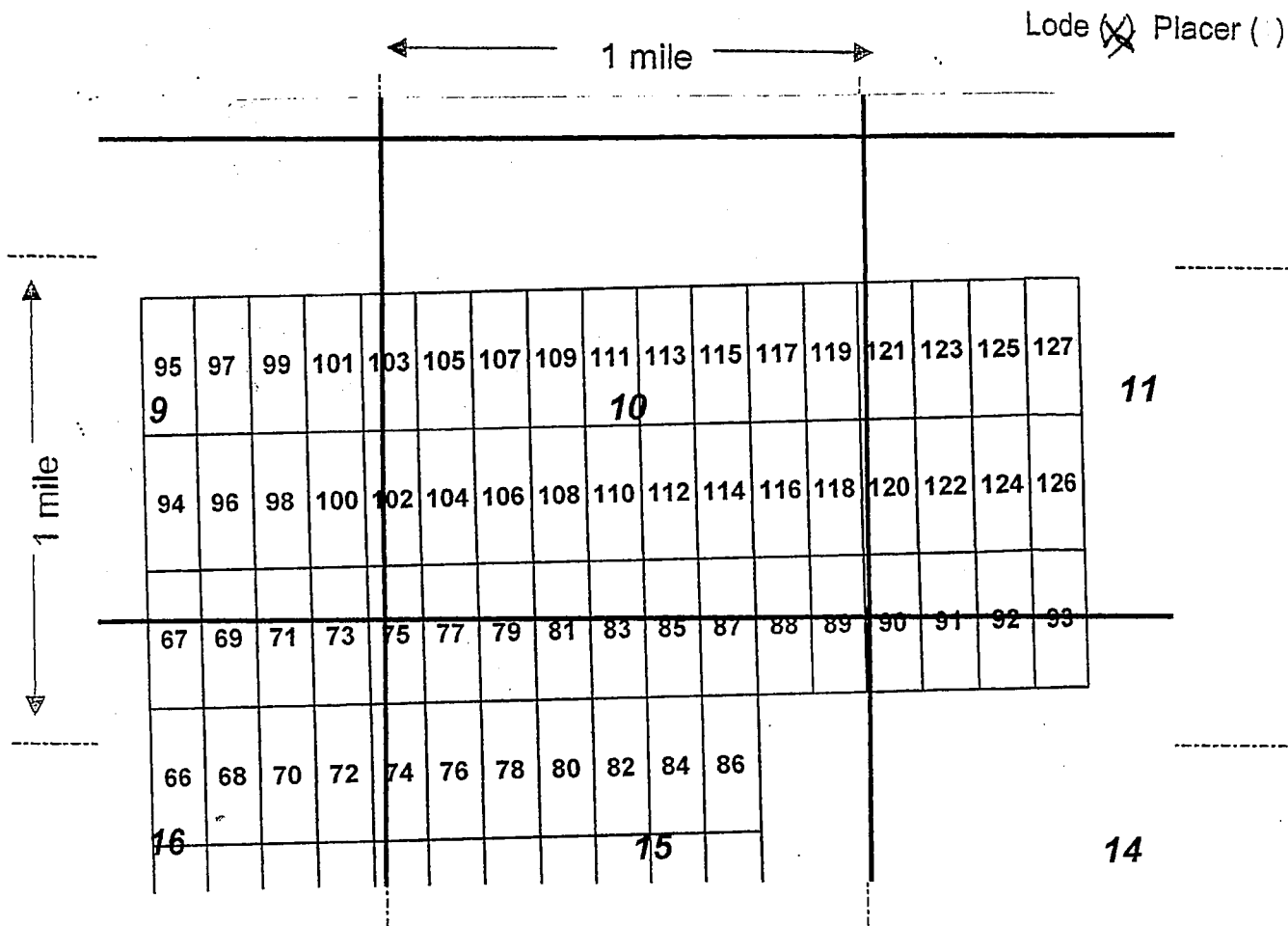
Print Name(s) Trovis Snider

Signature(s) _____

AMC452159

Form MCF100
Revised July 2014

MINING CLAIM MAP



Scale: 1" = 2000 feet



1. The above map depicts the LM-103 mining claim, which is located in Section (s) 9+10, Township 6 N, Range 5 W, Gila and Salt River Base and Meridian, Maricopa County, Arizona.

2. The type of corner and location monuments used are as follows: wood 2x2s

3. The bearings and distances in degrees and feet between claim corners are as depicted on the map.

Form MCF100a
Revised July 2005

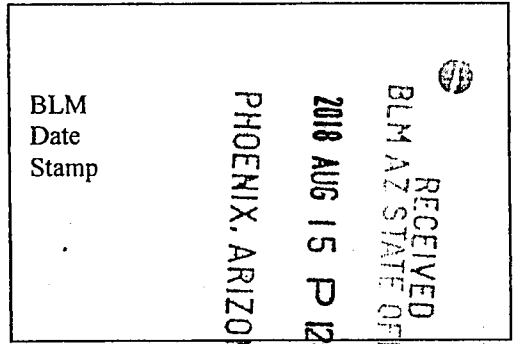
LOCATION NOTICE FOR LODE MINING CLAIM

Amendment BLM Serial # _____

NOTICE IS HEREBY GIVEN that the **LM-104**

lode mining claim has been located by

ARIZONA LITHIUM RESOURCES, LTD.
1 N CENTRAL AVE STE 1200 PHOENIX, AZ 85004



The general course of this claim is **North - South** and it is situated in **Maricopa** County, Arizona. This claim is **1500** feet in length and **600** feet in width.

20.66 Total Claim Acreage. This claim runs from the location monument on which this location notice is posted on the centerline of the claim approximately **20** feet in a **North** direction to the **North** end line and **1480** feet in a **South** direction to the **South** end line. This claim is marked by six monuments, one at each corner and one at the center of each end line of the claim. The location monument on which this notice is posted is situated within Section **10**, Township **6 North**, Range **5 West**, Gila Salt River Base and Meridian, Arizona and this claim encompasses portions of the following quarter section(s), section(s), Township(s) and Range(s) **SW1/4, Sec. 10, T6N, R5W**. Gila Salt River Base and Meridian, Arizona.

The locality of this claim with reference to some natural object or permanent monument and additional information (if any) concerning its locality are as follows **The northeast corner of the claim is 1145 feet east and 7425 feet north from the SW Corner of Section 15, Town 6 North, Range 5 West.**

DATED AND POSTED on the ground this 6 day of August, 2018

LOCATOR(s) AGENT

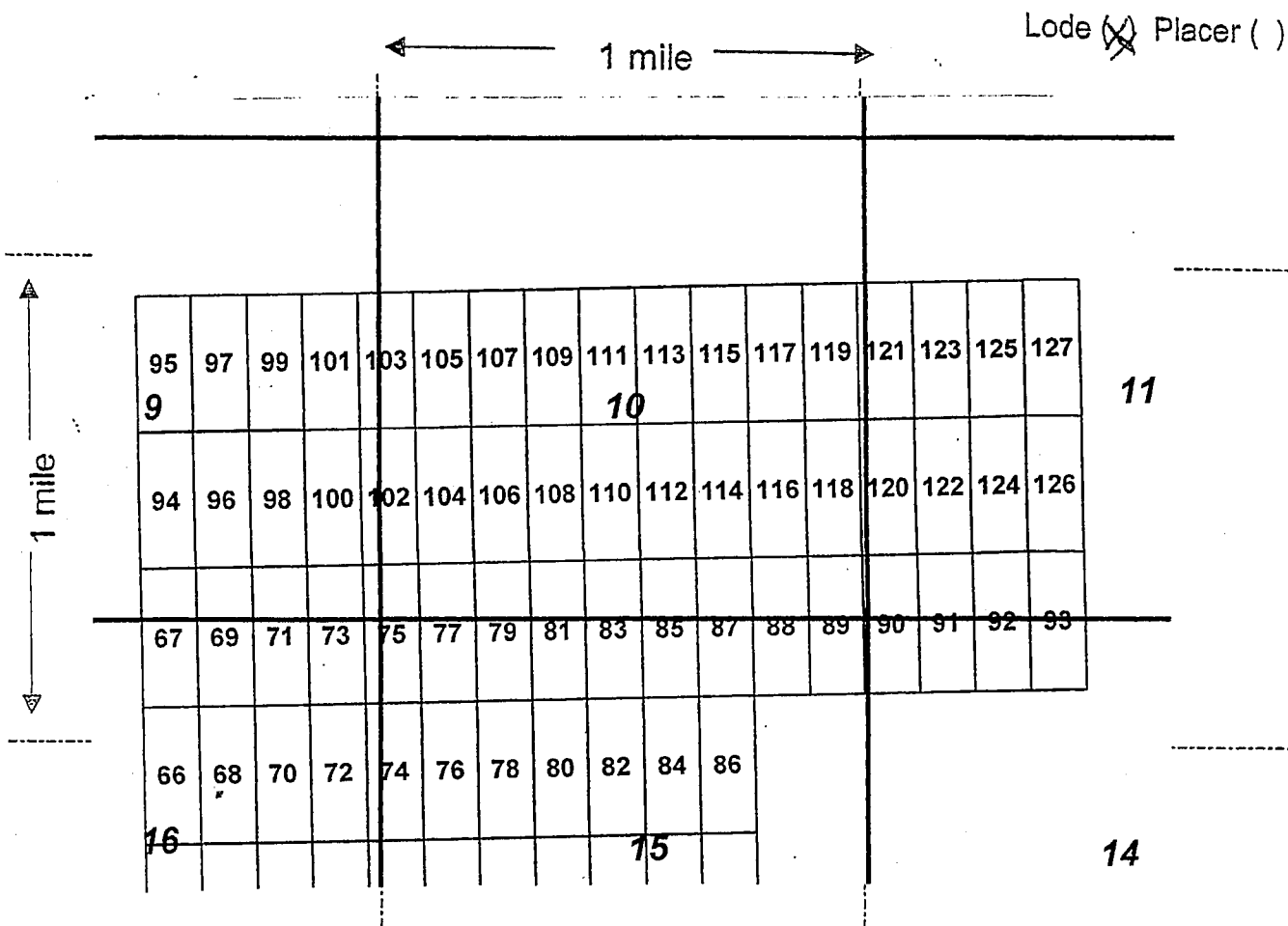
Print Name(s) Travis Snider

Signature(s) _____ 

Form MCF100
Revised July 2014

AHC452160

MINING CLAIM MAP



Scale: 1" = 2000 feet



1. The above map depicts the LM-104 mining claim, which is located in Section (s) 10, Township 6 N, Range 5 W, Gila and Salt River Base and Meridian, Maricopa County, Arizona.
2. The type of corner and location monuments used are as follows: wood 2x2s
3. The bearings and distances in degrees and feet between claim corners are as depicted on the map.

Form MCF100a
Revised July 2005

LOCATION NOTICE FOR LODE MINING CLAIM

Amendment BLM Serial # _____

NOTICE IS HEREBY GIVEN that the **LM-105**

lode mining claim has been located by

ARIZONA LITHIUM RESOURCES, LTD.

1 N CENTRAL AVE STE 1200 PHOENIX, AZ 85004

BLM
Date
Stamp

PHOENIX, ARIZONA

2018 AUG 15 P 12:05

RECEIVED
BLM AZ STATE OFFICE

The general course of this claim is **North - South** and it is situated in **Maricopa** County, Arizona. This claim is **1500** feet in length and **600** feet in width.

20.66 Total Claim Acreage. This claim runs from the location monument on which this location notice is posted on the centerline of the claim approximately **20** feet in a **South** direction to the

South end line and **1480** feet in a **North** direction to the **North** end line. This

claim is marked by six monuments, one at each corner and one at the center of each end line of the claim.

The location monument on which this notice is posted is situated within Section **10**, Township **6 North**,

Range **5 West**, Gila Salt River Base and Meridian, Arizona and this claim encompasses portions

of the following quarter section(s), section(s), Township(s) and Range(s) **SW1/4, NW1/4, Sec. 10, T6N, R5W.**

Gila Salt River Base and Meridian, Arizona.

The locality of this claim with reference to some natural object or permanent monument and additional information (if any) concerning its locality are as follows **The northeast corner of the claim is 1145 feet east and 8925 feet north from the SW Corner of Section 15, Town 6 North, Range 5 West.**

DATED AND POSTED on the ground this 6 day of August, 2018

LOCATOR(s) AGENT

Print Name(s) Travis Snider

Signature(s) _____



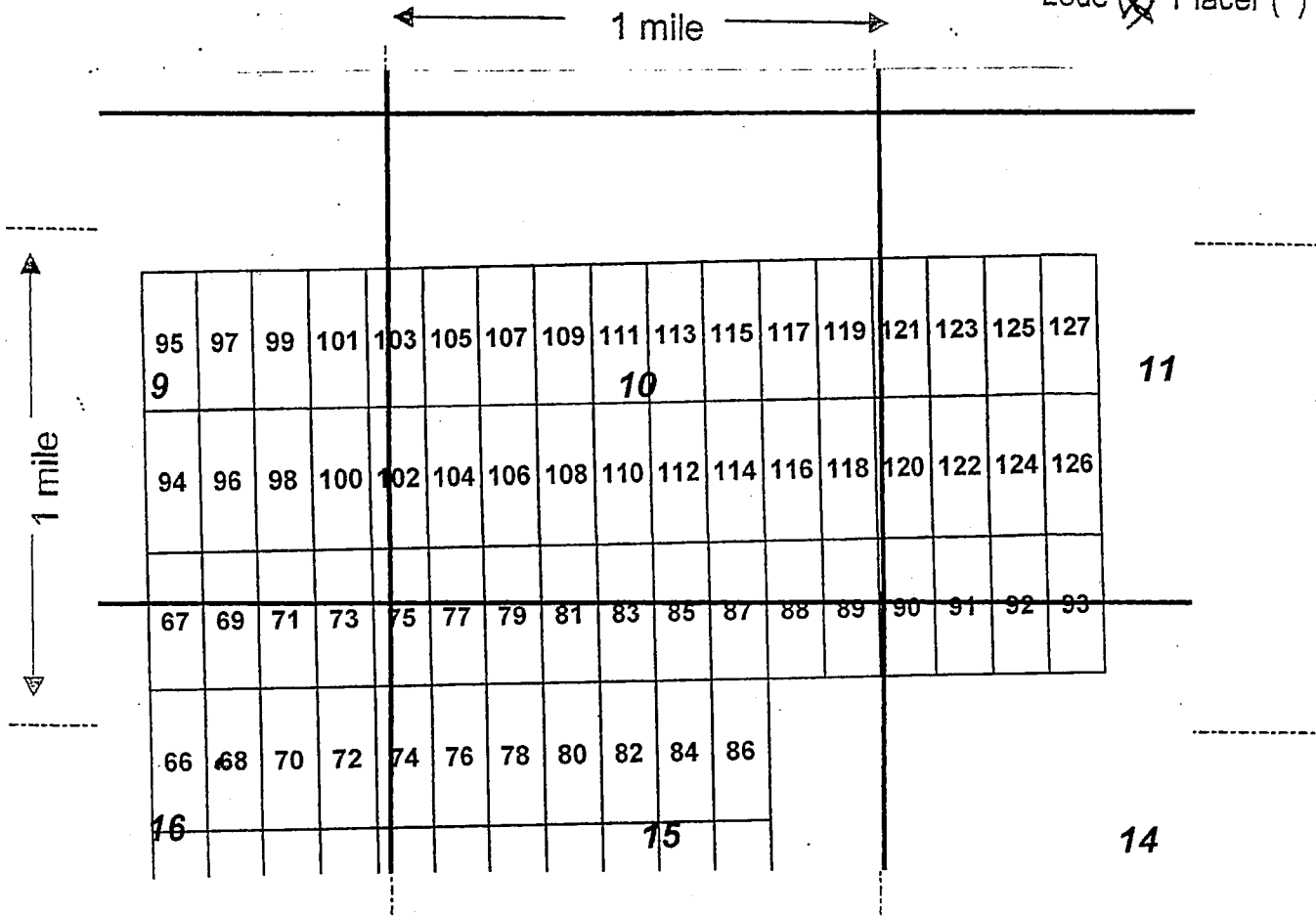
Form MCF100
Revised July 2014

This form is available from the **Arizona Geological Survey** and may be reproduced.

AH0452161

MINING CLAIM MAP

Lode (X) Placer ()



Scale : 1" = 2000 feet



1. The above map depicts the LM-105 mining claim, which is located in Section (s) 10, Township 6 N, Range 5 W, Gila and Salt River Base and Meridian, Maricopa County, Arizona.

2. The type of corner and location monuments used are as follows: wood 2x2s

3. The bearings and distances in degrees and feet between claim corners are as depicted on the map.

Form MCF100a
Revised July 2005

LOCATION NOTICE FOR LODE MINING CLAIM

Amendment BLM Serial # _____

NOTICE IS HEREBY GIVEN that the **LM-106**

lode mining claim has been located by

ARIZONA LITHIUM RESOURCES, LTD.

1 N CENTRAL AVE STE 1200 PHOENIX, AZ 85004

BLM
Date
Stamp

RECEIVED
BLM AZ STATE OFFICE
2018 AUG 15 P 12:05
PHOENIX, ARIZONA

The general course of this claim is **North - South** and it is situated in **Maricopa** County, Arizona. This claim is **1500** feet in length and **600** feet in width.

20.66 Total Claim Acreage. This claim runs from the location monument on which this location notice is posted on the centerline of the claim approximately **20** feet in a **North** direction to the

North end line and **1480** feet in a **South** direction to the **South** end line. This

claim is marked by six monuments, one at each corner and one at the center of each end line of the claim.

The location monument on which this notice is posted is situated within Section **10**, Township **6 North**,

Range **5 West**, Gila Salt River Base and Meridian, Arizona and this claim encompasses portions


of the following quarter section(s), section(s), Township(s) and Range(s) **SW1/4, Sec. 10, T6N, R5W**. Gila Salt River Base and Meridian, Arizona.

The locality of this claim with reference to some natural object or permanent monument and additional information (if any) concerning its locality are as follows **The northeast corner of the claim is 1745 feet east and 7425 feet north from the SW Corner of Section 15, Town 6 North, Range 5 West.**

DATED AND POSTED on the ground this 6 day of August, 2018

LOCATOR(s) AGENT

Print Name(s) Travis Snider

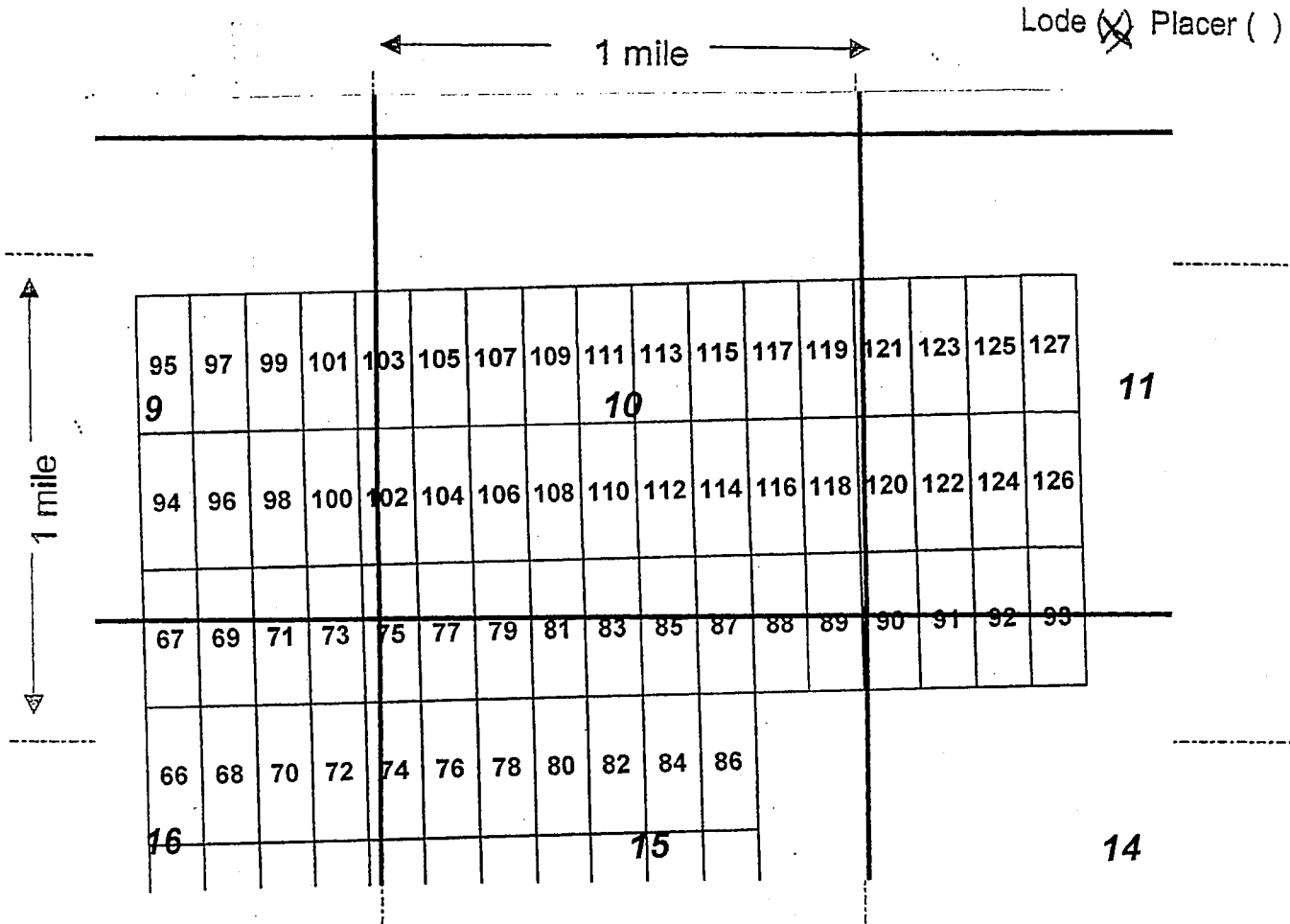
Signature(s) _____ 

Form MCF100
Revised July 2014

This form is available from the Arizona Geological Survey and may be reproduced.

AMC452162

MINING CLAIM MAP



Scale: 1" = 2000 feet

1. The above map depicts the LM-106 mining claim, which is located in Section (s) 10, Township 6 N, Range 5 W, Gila and Salt River Base and Meridian, Maricopa County, Arizona.

2. The type of corner and location monuments used are as follows: wood 2x2s

3. The bearings and distances in degrees and feet between claim corners are as depicted on the map.

Form MCF100a
Revised July 2005

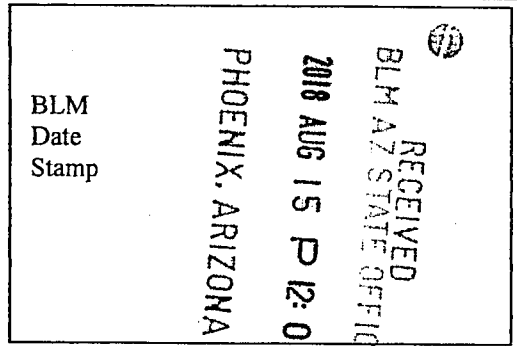
LOCATION NOTICE FOR LODE MINING CLAIM

Amendment BLM Serial # _____

NOTICE IS HEREBY GIVEN that the **LM-107**

lode mining claim has been located by

ARIZONA LITHIUM RESOURCES, LTD.
1 N CENTRAL AVE STE 1200 PHOENIX, AZ 85004



The general course of this claim is **North - South** and it is situated in **Maricopa** County, Arizona. This claim is **1500** feet in length and **600** feet in width.

20.66 Total Claim Acreage. This claim runs from the location monument on which this location notice is posted on the centerline of the claim approximately **20** feet in a **South** direction to the

South end line and **1480** feet in a **North** direction to the **North** end line. This

claim is marked by six monuments, one at each corner and one at the center of each end line of the claim.

The location monument on which this notice is posted is situated within Section **10**, Township **6 North**,

Range **5 West**, Gila Salt River Base and Meridian, Arizona and this claim encompasses portions

of the following quarter section(s), section(s), Township(s) and Range(s) **SW1/4, NW1/4, Sec. 10, T6N, R5W.**


Gila Salt River Base and Meridian, Arizona.

The locality of this claim with reference to some natural object or permanent monument and additional information (if any) concerning its locality are as follows **The northeast corner of the claim is 1745 feet east and 8925 feet north from the SW Corner of Section 15, Town 6 North, Range 5 West.**

DATED AND POSTED on the ground this 6 day of August, 2018

LOCATOR(s) AGENT

Print Name(s) Travis Snider

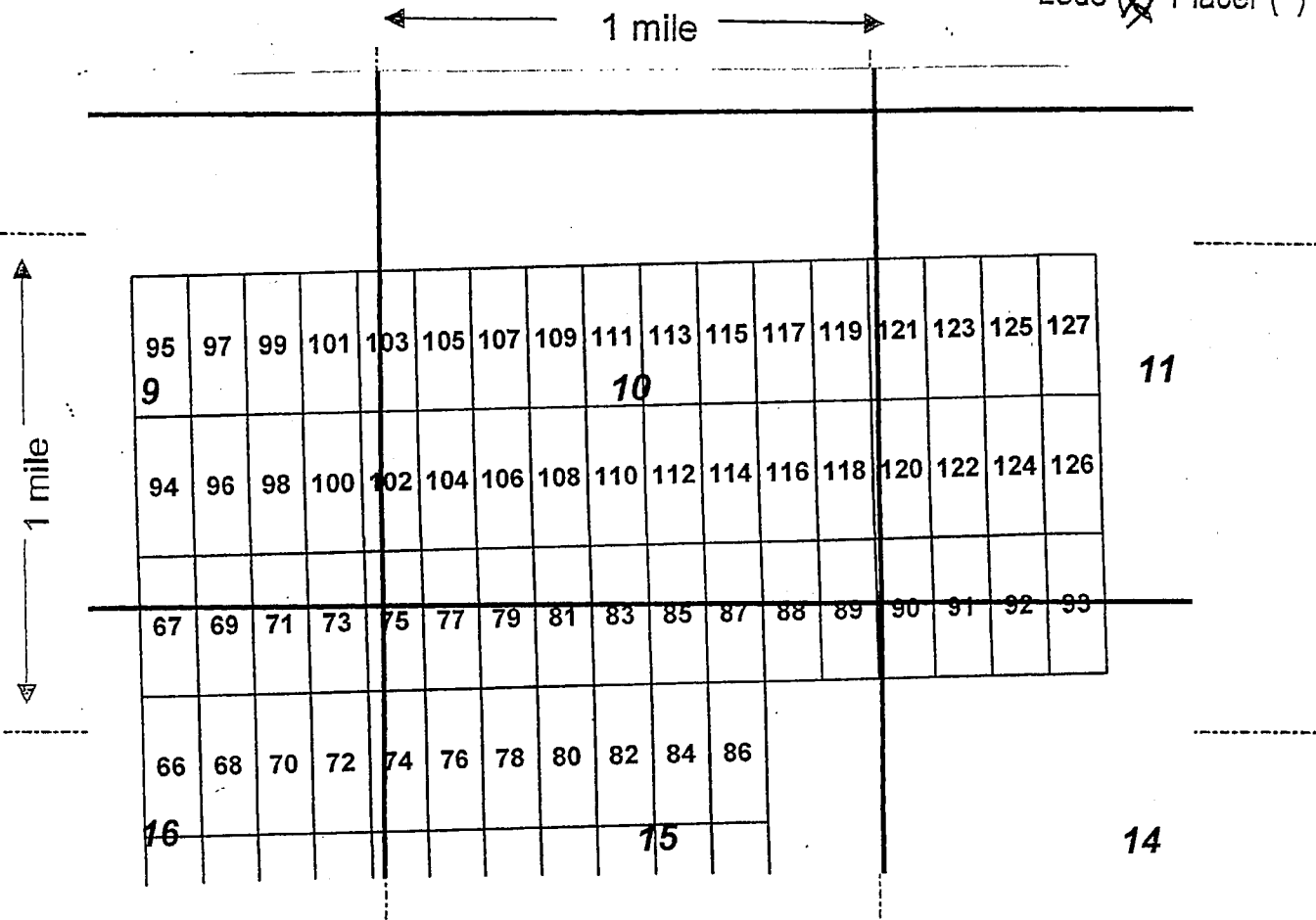
Signature(s) _____ 

AMC452163

Form MCF100
Revised July 2014

MINING CLAIM MAP

Lode (X) Placer ()



Scale: 1" = 2000 feet



1. The above map depicts the LM-107 mining claim, which is located in Section (s) 10, Township 6 N, Range 5 W, Gila and Salt River Base and Meridian, Maricopa County, Arizona.

2. The type of corner and location monuments used are as follows: wood 2x2s

3. The bearings and distances in degrees and feet between claim corners are as depicted on the map.

Form MCF100a
Revised July 2005

LOCATION NOTICE FOR LODE MINING CLAIM

Amendment BLM Serial # _____

NOTICE IS HEREBY GIVEN that the **LM-108**

lode mining claim has been located by

ARIZONA LITHIUM RESOURCES, LTD.
1 N CENTRAL AVE STE 1200 PHOENIX, AZ 85004

BLM
Date
Stamp

PHOENIX, ARIZONA

2018 AUG 15 P 12:05

RECEIVED
BLM AZ STATE OFFICE

The general course of this claim is **North - South** and it is situated in **Maricopa** County, Arizona. This claim is **1500** feet in length and **600** feet in width.

20.66 Total Claim Acreage. This claim runs from the location monument on which this location notice is posted on the centerline of the claim approximately **20** feet in a **North** direction to the

North end line and **1480** feet in a **South** direction to the **South** end line. This

claim is marked by six monuments, one at each corner and one at the center of each end line of the claim.

The location monument on which this notice is posted is situated within Section **10**, Township **6 North**,

Range **5 West**, Gila Salt River Base and Meridian, Arizona and this claim encompasses portions

of the following quarter section(s), section(s), Township(s) and Range(s) **SW1/4, Sec. 10, T6N, R5W**. Gila Salt River Base and Meridian, Arizona.


The locality of this claim with reference to some natural object or permanent monument and additional information (if any) concerning its locality are as follows **The northeast corner of the claim is 2345 feet east and 7425 feet north from the SW Corner of Section 15, Town 6 North, Range 5 West.**

DATED AND POSTED on the ground this 6 day of August, 2018

LOCATOR(s) AGENT
Travis Snyder

Print Name(s)

Signature(s) _____

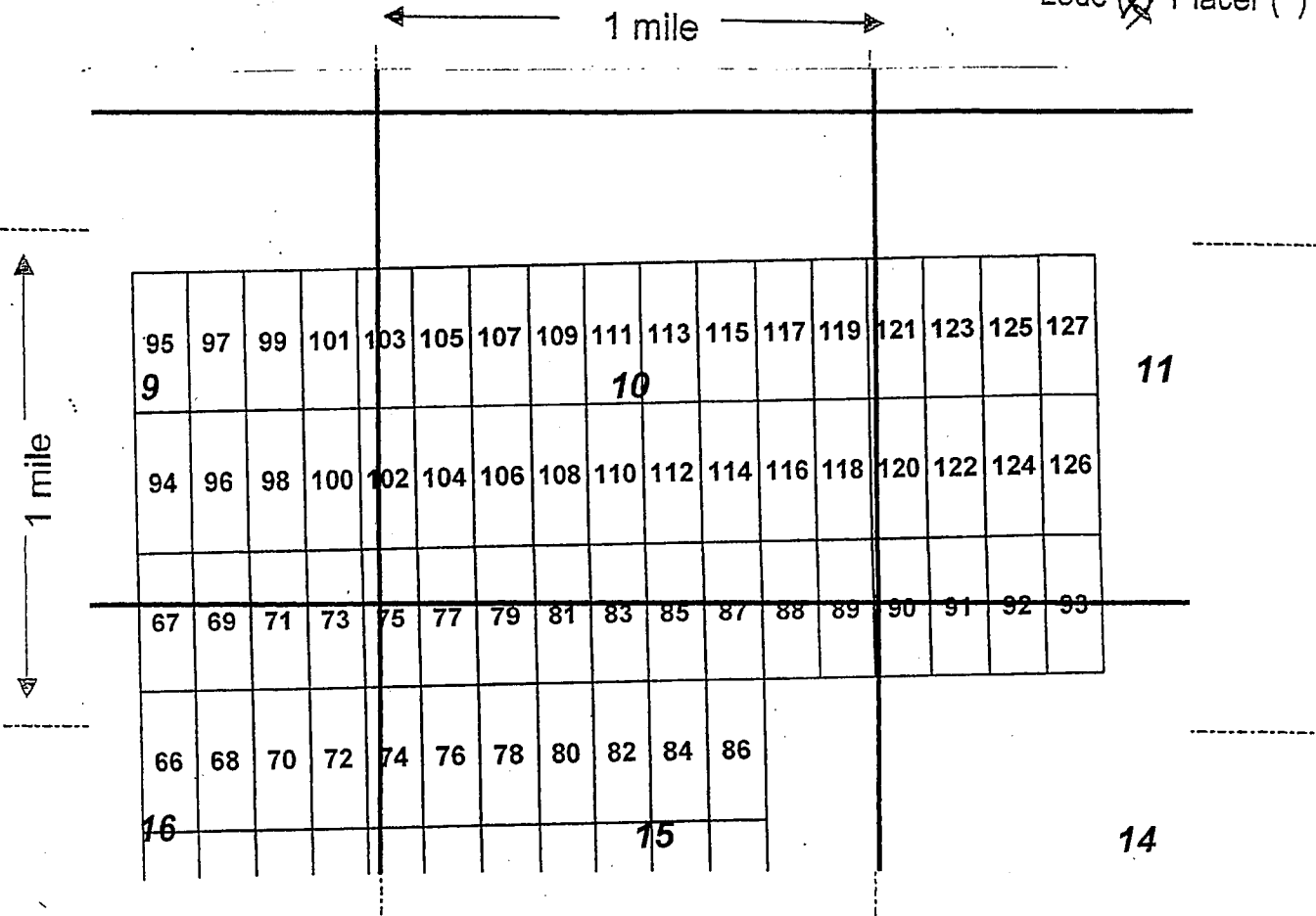


Form MCF100
Revised July 2014

AHC452164

MINING CLAIM MAP

Lode (X) Placer ()



1. The above map depicts the LM-108 mining claim, which is located in Section (s) 10, Township 6 N, Range 5 W, Gila and Salt River Base and Meridian, Maricopa County, Arizona.
2. The type of corner and location monuments used are as follows: wood 2x2s
3. The bearings and distances in degrees and feet between claim corners are as depicted on the map.

Form MCF100a
Revised July 2005


LOCATION NOTICE FOR LODE MINING CLAIM

Amendment BLM Serial # _____

NOTICE IS HEREBY GIVEN that the **LM-109**

lode mining claim has been located by

ARIZONA LITHIUM RESOURCES, LTD.
1 N CENTRAL AVE STE 1200 PHOENIX, AZ 85004



The general course of this claim is **North - South** and it is situated in **Maricopa** County, Arizona. This claim is **1500** feet in length and **600** feet in width.

20.66 Total Claim Acreage. This claim runs from the location monument on which this location notice is posted on the centerline of the claim approximately **20** feet in a **South** direction to the

South end line and **1480** feet in a **North** direction to the **North** end line. This claim is marked by six monuments, one at each corner and one at the center of each end line of the claim.

The location monument on which this notice is posted is situated within Section **10**, Township **6 North**, Range **5 West**, Gila Salt River Base and Meridian, Arizona and this claim encompasses portions of the following quarter section(s), section(s), Township(s) and Range(s) **SW1/4, NW1/4, Sec. 10, T6N, R5W**. Gila Salt River Base and Meridian, Arizona.

The locality of this claim with reference to some natural object or permanent monument and additional information (if any) concerning its locality are as follows **The northeast corner of the claim is 2345 feet east and 8925 feet north from the SW Corner of Section 15, Town 6 North, Range 5 West.**

DATED AND POSTED on the ground this 6 day of August, 2018

LOCATOR(s) AGENT
Print Name(s) Travis Snider

Signature(s) _____ 

Form MCF100
Revised July 2014

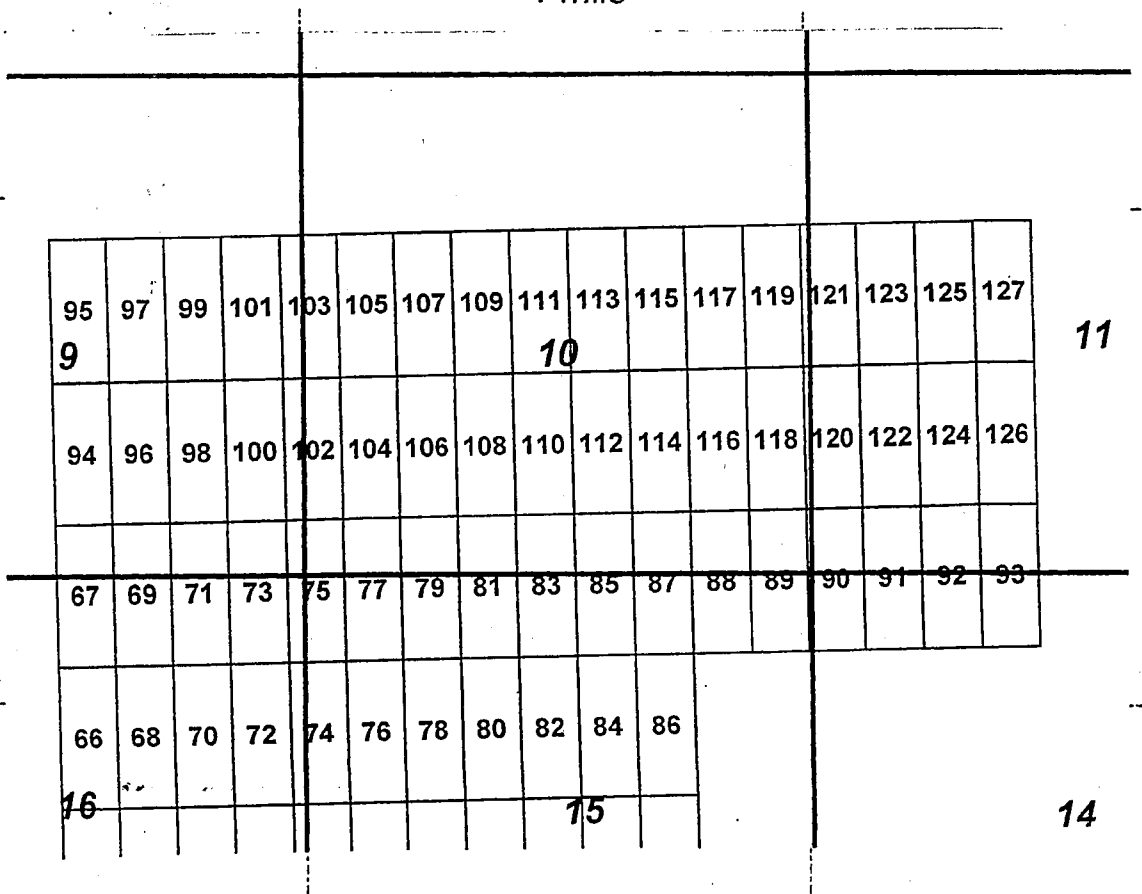
AMC452165

MINING CLAIM MAP

Lode (X) Placer ()

← 1 mile →

↑ 1 mile ↓



Scale: 1" = 2000 feet



1. The above map depicts the LM-109 mining claim, which is located in Section (s) 10, Township 6 N, Range 5 W, Gila and Salt River Base and Meridian, Maricopa County, Arizona.

2. The type of corner and location monuments used are as follows: wood 2 x 2 s

3. The bearings and distances in degrees and feet between claim corners are as depicted on the map.

Form MCF100a
Revised July 2005

LOCATION NOTICE FOR LODE MINING CLAIM

Amendment BLM Serial # _____

NOTICE IS HEREBY GIVEN that the **LM-110**

lode mining claim has been located by

ARIZONA LITHIUM RESOURCES, LTD.
1 N CENTRAL AVE STE 1200 PHOENIX, AZ 85004

RECEIVED
BLM AZ STATE OFFICE
2018 AUG 15 P 12:05
PHOENIX, ARIZONA
BLM
Date
Stamp

The general course of this claim is **North - South** and it is situated in **Maricopa** County, Arizona. This claim is **1500** feet in length and **600** feet in width.

20.66 Total Claim Acreage. This claim runs from the location monument on which this location notice is posted on the centerline of the claim approximately **20** feet in a **North** direction to the **North** end line and **1480** feet in a **South** direction to the **South** end line. This

claim is marked by six monuments, one at each corner and one at the center of each end line of the claim.

The location monument on which this notice is posted is situated within Section **10**, Township **6 North**, Range **5 West**, Gila Salt River Base and Meridian, Arizona and this claim encompasses portions of the following quarter section(s), section(s), Township(s) and Range(s) **SE1/4, SW1/4, Sec. 10, T6N, R5W**. Gila Salt River Base and Meridian, Arizona.

The locality of this claim with reference to some natural object or permanent monument and additional information (if any) concerning its locality are as follows **The northeast corner of the claim is 2945 feet east and 7425 feet north from the SW Corner of Section 15, Town 6 North, Range 5 West.**

DATED AND POSTED on the ground this 6 day of August, 2018

LOCATOR(s) AGENT

Print Name(s) Travis Snider

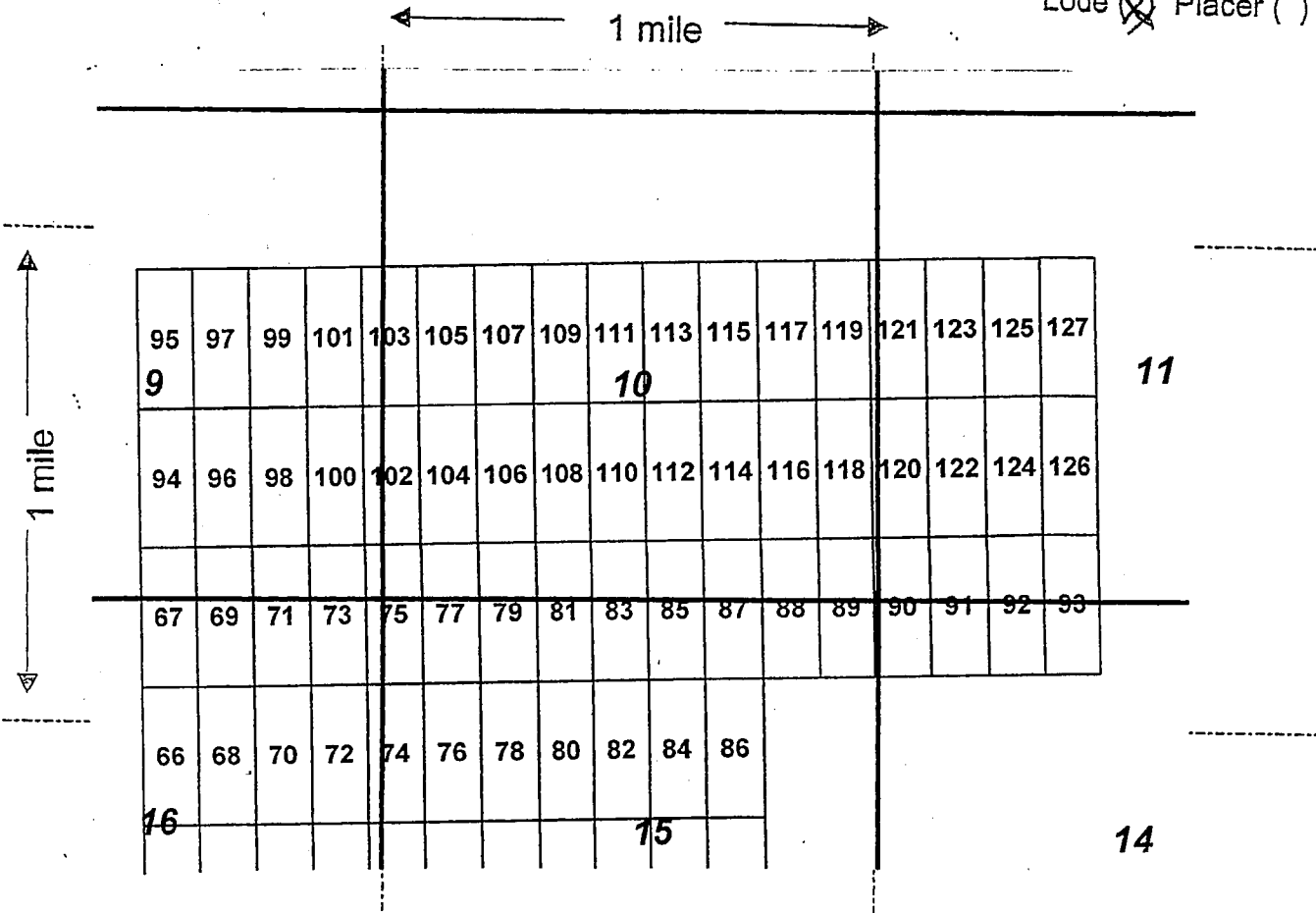
Signature(s) _____ 

Form MCF100
Revised July 2014

ANCH 452166

MINING CLAIM MAP

Lode (X) Placer ()



Scale: 1" = 2000 feet



1. The above map depicts the LM-110 mining claim, which is located in Section (s) 10, Township 6 N, Range 5 W, Gila and Salt River Base and Meridian, Maricopa County, Arizona.

2. The type of corner and location monuments used are as follows: wood 2x2s.

3. The bearings and distances in degrees and feet between claim corners are as depicted on the map.

Form MCF100a
Revised July 2005

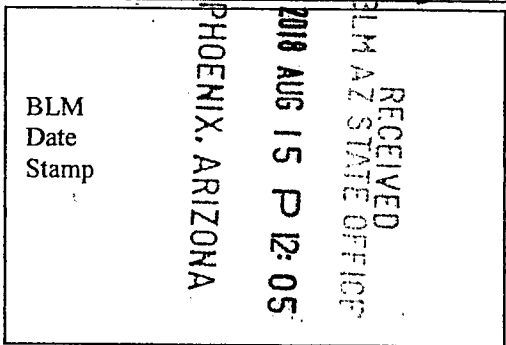
LOCATION NOTICE FOR LODE MINING CLAIM

Amendment BLM Serial # _____

NOTICE IS HEREBY GIVEN that the **LM-111**

lode mining claim has been located by

ARIZONA LITHIUM RESOURCES, LTD.
1 N CENTRAL AVE STE 1200 PHOENIX, AZ 85004



The general course of this claim is **North - South** and it is situated in **Maricopa** County, Arizona. This claim is **1500** feet in length and **600** feet in width.

20.66 Total Claim Acreage. This claim runs from the location monument on which this location notice is posted on the centerline of the claim approximately **20** feet in a **South** direction to the

South end line and **1480** feet in a **North** direction to the **North** end line. This claim is marked by six monuments, one at each corner and one at the center of each end line of the claim.

The location monument on which this notice is posted is situated within Section **10**, Township **6 North**, Range **5 West**, Gila Salt River Base and Meridian, Arizona and this claim encompasses portions of the following quarter section(s), section(s), Township(s) and Range(s) **NE1/4, SE1/4, SW1/4, NW1/4, Sec. 10, T6N, R5W**. Gila Salt River Base and Meridian, Arizona.

The locality of this claim with reference to some natural object or permanent monument and additional information (if any) concerning its locality are as follows **The northeast corner of the claim is 2945 feet east and 8925 feet north from the SW Corner of Section 15, Town 6 North, Range 5 West.**

DATED AND POSTED on the ground this 6 day of August, 2018

LOCATOR(s) AGENT

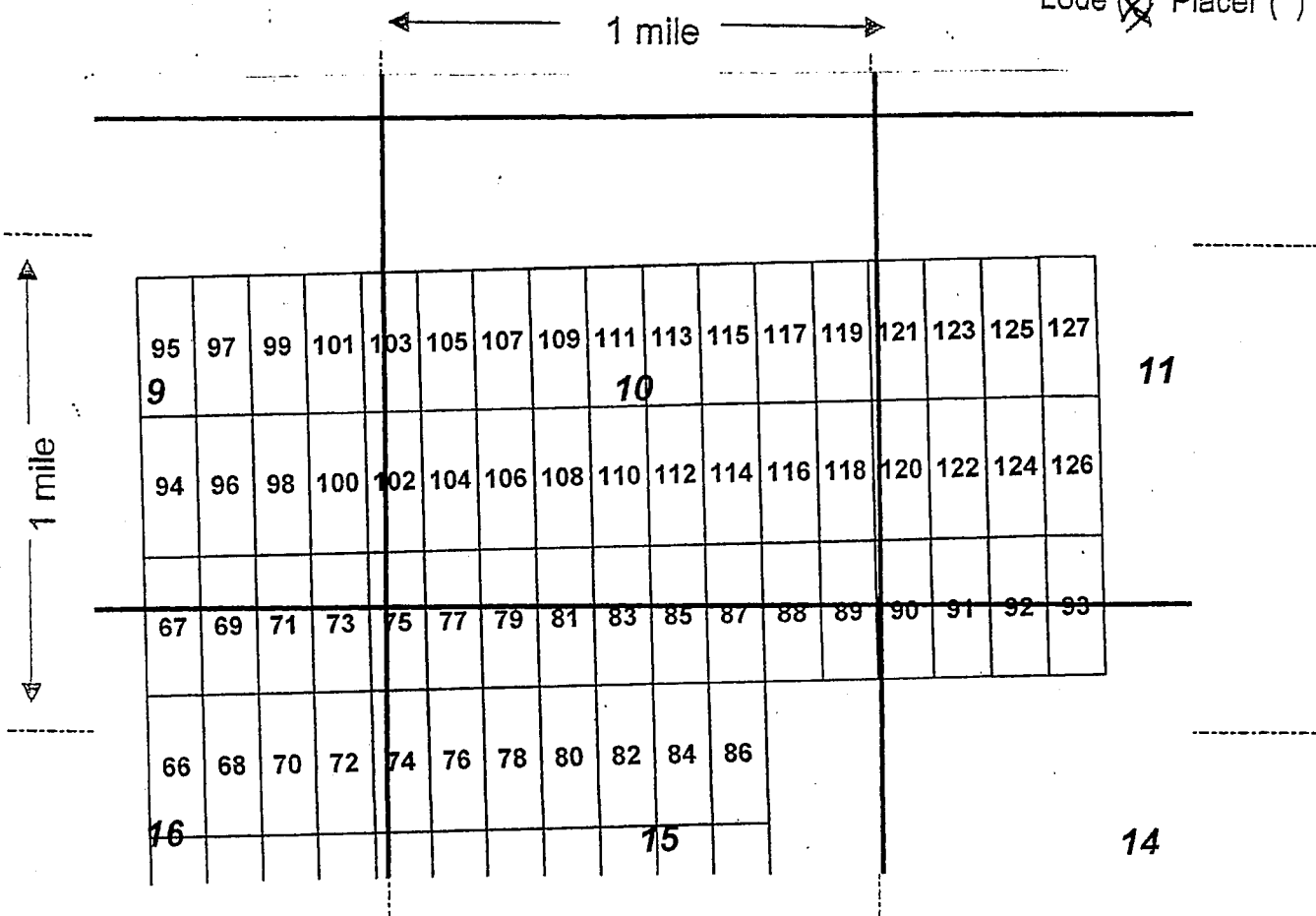
Print Name(s) Travis Snider

Signature(s) _____ 

AN0452167

MINING CLAIM MAP

Lode (X) Placer ()



Scale: 1" = 2000 feet



1. The above map depicts the LM-111 mining claim, which is located in Section (s) 10, Township 6 N, Range 5 W, Gila and Salt River Base and Meridian, Maricopa County, Arizona.

2. The type of corner and location monuments used are as follows: wood 2x2s

3. The bearings and distances in degrees and feet between claim corners are as depicted on the map.

Form MCF100a
Revised July 2005


LOCATION NOTICE FOR LODE MINING CLAIM

Amendment BLM Serial # _____

NOTICE IS HEREBY GIVEN that the **LM-112**

lode mining claim has been located by

ARIZONA LITHIUM RESOURCES, LTD.
1 N CENTRAL AVE STE 1200 PHOENIX, AZ 85004



The general course of this claim is **North - South** and it is situated in **Maricopa** County, Arizona. This claim is **1500** feet in length and **600** feet in width.

20.66 Total Claim Acreage. This claim runs from the location monument on which this location notice is posted on the centerline of the claim approximately **20** feet in a **North** direction to the

North end line and **1480** feet in a **South** direction to the **South** end line. This

claim is marked by six monuments, one at each corner and one at the center of each end line of the claim.

The location monument on which this notice is posted is situated within Section **10**, Township **6 North**,

Range **5 West**, Gila Salt River Base and Meridian, Arizona and this claim encompasses portions

of the following quarter section(s), section(s), Township(s) and Range(s) **SE1/4, Sec. 10, T6N, R5W**. Gila Salt

River Base and Meridian, Arizona.

The locality of this claim with reference to some natural object or permanent monument and additional information

(if any) concerning its locality are as follows **The northeast corner of the claim is 3545 feet east and 7425 feet**

north from the SW Corner of Section 15, Town 6 North, Range 5 West.

DATED AND POSTED on the ground this 6 day of August, 2018

LOCATOR(s) AGENT

Print Name(s) Travis Snider

Signature(s) _____ 

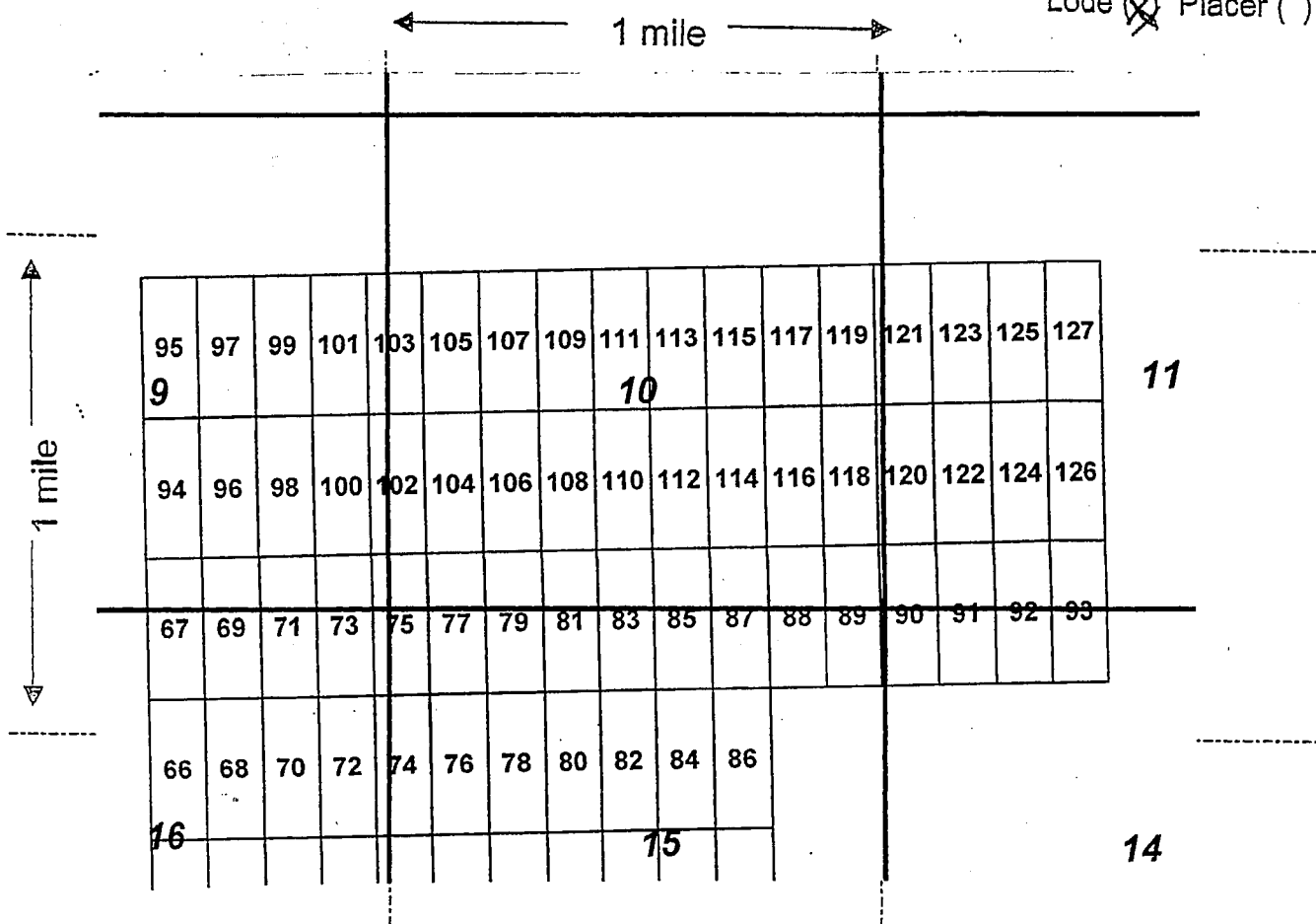
Form MCF100
Revised July 2014

This form is available from the Arizona Geological Survey and may be reproduced.

ANC452168

MINING CLAIM MAP

Lode (X) Placer ()



Scale: 1" = 2000 feet



1. The above map depicts the LM-112 mining claim, which is located in Section (s) 10, Township 6 N, Range 5 W, Gila and Salt River Base and Meridian, Maricopa County, Arizona.

2. The type of corner and location monuments used are as follows: wood 2x2s

3. The bearings and distances in degrees and feet between claim corners are as depicted on the map.

Form MCF100a
Revised July 2005

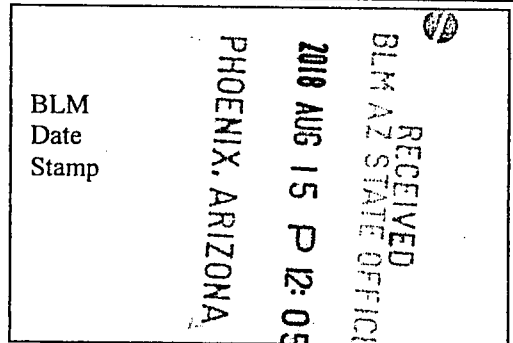
LOCATION NOTICE FOR LODE MINING CLAIM

Amendment BLM Serial # _____

NOTICE IS HEREBY GIVEN that the **LM-113**

lode mining claim has been located by _____

ARIZONA LITHIUM RESOURCES, LTD.
1 N CENTRAL AVE STE 1200 PHOENIX, AZ 85004



The general course of this claim is **North - South** and it is situated in **Maricopa** County, Arizona. This claim is **1500** feet in length and **600** feet in width.

20.66 Total Claim Acreage. This claim runs from the location monument on which this location notice is posted on the centerline of the claim approximately **20** feet in a **South** direction to the

South end line and **1480** feet in a **North** direction to the **North** end line. This claim is marked by six monuments, one at each corner and one at the center of each end line of the claim.

The location monument on which this notice is posted is situated within Section **10**, Township **6 North**, Range **5 West**, Gila Salt River Base and Meridian, Arizona and this claim encompasses portions of the following quarter section(s), section(s), Township(s) and Range(s) **NE1/4, SE1/4, Sec. 10, T6N, R5W**. Gila Salt River Base and Meridian, Arizona.

The locality of this claim with reference to some natural object or permanent monument and additional information (if any) concerning its locality are as follows **The northeast corner of the claim is 3545 feet east and 8925 feet north from the SW Corner of Section 15, Town 6 North, Range 5 West.**

DATED AND POSTED on the ground this 6 day of August, 2018

LOCATOR(s) AGENT

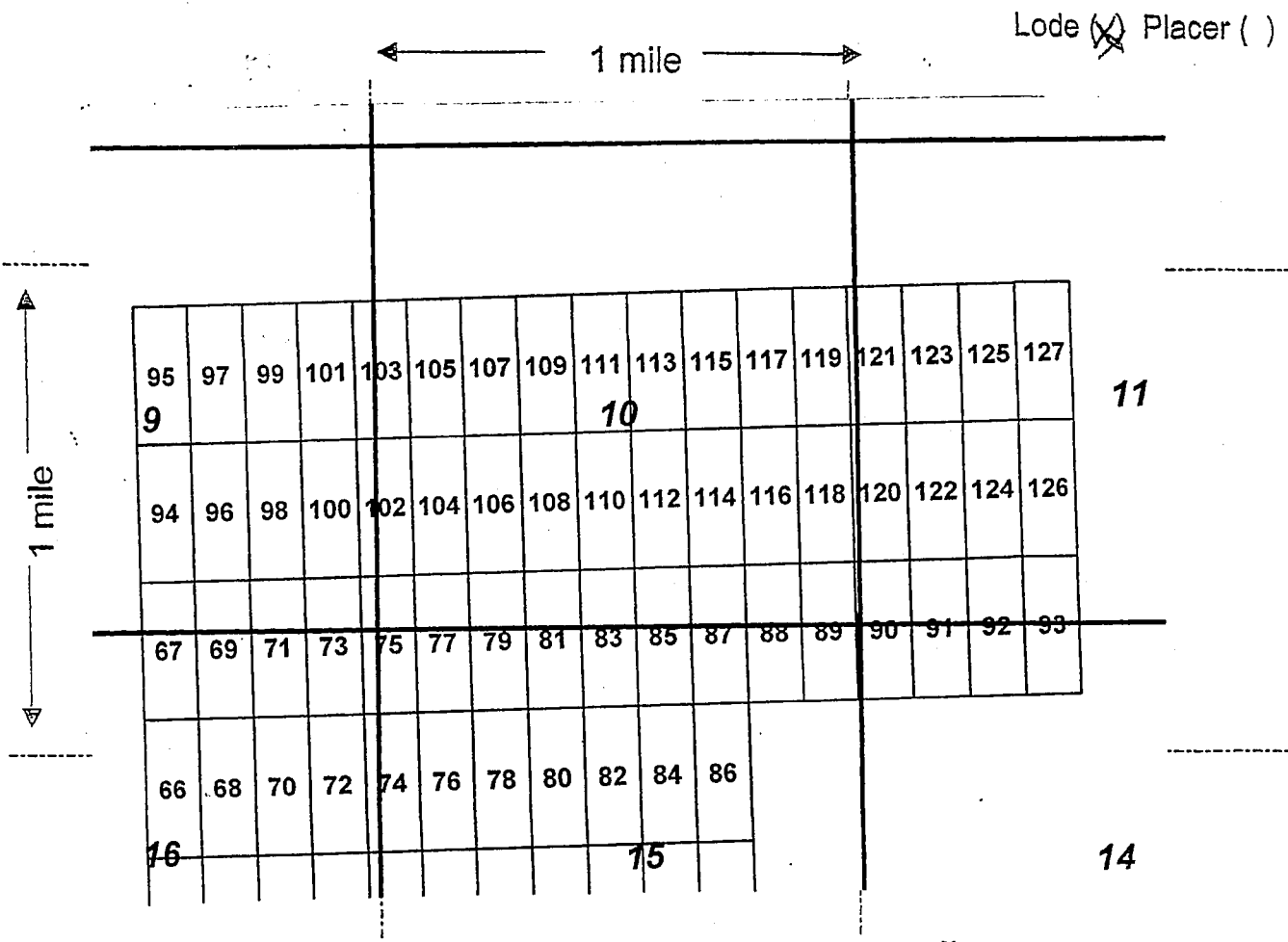
Print Name(s) Travis Snider

Signature(s) _____

Form MCF100
Revised July 2014

AHC452169

MINING CLAIM MAP



Scale: 1" = 2000 feet



1. The above map depicts the LM-113 mining claim, which is located in Section (s) 10, Township 6 N, Range 5 W, Gila and Salt River Base and Meridian, Maricopa County, Arizona.
2. The type of corner and location monuments used are as follows: wood 2 x 2 s
3. The bearings and distances in degrees and feet between claim corners are as depicted on the map.

Form MCF100a
Revised July 2005

LOCATION NOTICE FOR LODE MINING CLAIM

Amendment BLM Serial # _____

NOTICE IS HEREBY GIVEN that the **LM-114**

lode mining claim has been located by

ARIZONA LITHIUM RESOURCES, LTD.
1 N CENTRAL AVE STE 1200 PHOENIX, AZ 85004

BLM Date Stamp	RECEIVED BLM AZ STATE OFFICE 2018 AUG 15 P 12:05 PHOENIX, ARIZONA
----------------------	--

The general course of this claim is **North - South** and it is situated in **Maricopa** County, Arizona. This claim is **1500** feet in length and **600** feet in width.

20.66 Total Claim Acreage. This claim runs from the location monument on which this location notice is posted on the centerline of the claim approximately **20** feet in a **North** direction to the **North** end line and **1480** feet in a **South** direction to the **South** end line. This claim is marked by six monuments, one at each corner and one at the center of each end line of the claim.

The location monument on which this notice is posted is situated within Section **10**, Township **6 North**, Range **5 West**, Gila Salt River Base and Meridian, Arizona and this claim encompasses portions of the following quarter section(s), section(s), Township(s) and Range(s) **SE1/4, Sec. 10, T6N, R5W**. Gila Salt River Base and Meridian, Arizona.

The locality of this claim with reference to some natural object or permanent monument and additional information (if any) concerning its locality are as follows **The northeast corner of the claim is 4145 feet east and 7425 feet north from the SW Corner of Section 15, Town 6 North, Range 5 West.**

DATED AND POSTED on the ground this 6 day of August, 2018

LOCATOR(s) AGENT

Print Name(s)

Travis Snider

Signature(s)



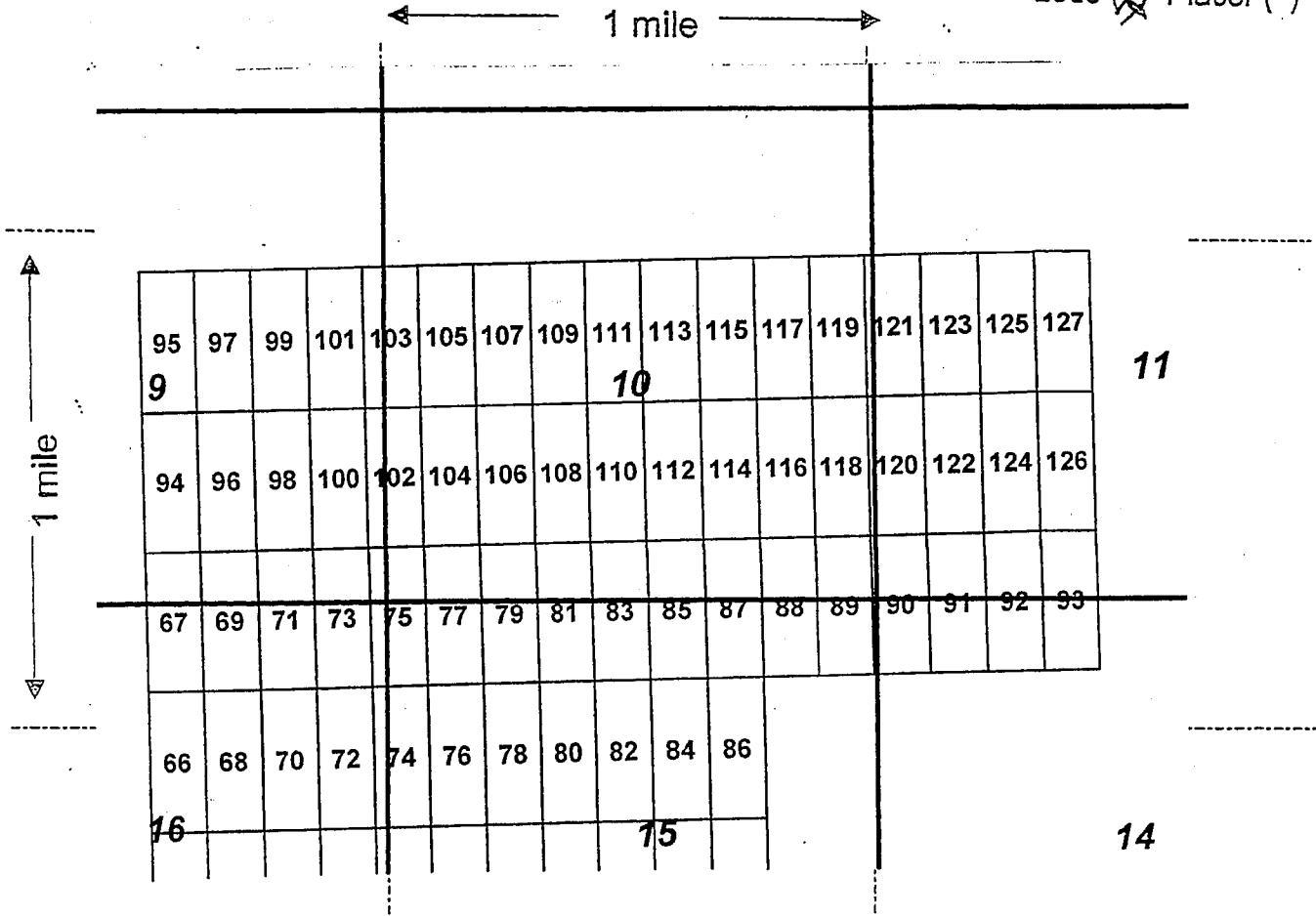
Form MCF100
Revised July 2014

This form is available from the Arizona Geological Survey and may be reproduced.

AN0452170

MINING CLAIM MAP

Lode (X) Placer ()



Scale: 1" = 2000 feet



1. The above map depicts the LM-114 mining claim, which is located in Section (s) 10, Township 6 N, Range 5 W, Gila and Salt River Base and Meridian, Maricopa County, Arizona.

2. The type of corner and location monuments used are as follows: wood 2x2s

3. The bearings and distances in degrees and feet between claim corners are as depicted on the map.

Form MCF100a
Revised July 2005

LOCATION NOTICE FOR LODE MINING CLAIM

Amendment BLM Serial # _____

NOTICE IS HEREBY GIVEN that the **LM-115**

loade mining claim has been located by

ARIZONA LITHIUM RESOURCES, LTD.
1 N CENTRAL AVE STE 1200 PHOENIX, AZ 85004

RECEIVED
BLM AZ STATE OFFICE
2018 AUG 15 P 12:05
PHOENIX, ARIZONA
BLM
Date
Stamp

The general course of this claim is **North - South** and it is situated in **Maricopa** County, Arizona. This claim is **1500** feet in length and **600** feet in width.

20.66 Total Claim Acreage. This claim runs from the location monument on which this location notice is posted on the centerline of the claim approximately **20** feet in a **South** direction to the **South** end line and **1480** feet in a **North** direction to the **North** end line. This claim is marked by six monuments, one at each corner and one at the center of each end line of the claim.

The location monument on which this notice is posted is situated within Section **10**, Township **6 North**, Range **5 West**, Gila Salt River Base and Meridian, Arizona and this claim encompasses portions of the following quarter section(s), section(s), Township(s) and Range(s) **NE1/4, SE1/4, Sec. 10, T6N, R5W**. Gila Salt River Base and Meridian, Arizona.

The locality of this claim with reference to some natural object or permanent monument and additional information (if any) concerning its locality are as follows **The northeast corner of the claim is 4145 feet east and 8925 feet north from the SW Corner of Section 15, Town 6 North, Range 5 West.**

DATED AND POSTED on the ground this 6 day of August, 2018

LOCATOR(s) AGENT
Travis Snider

Print Name(s)

Signature(s) _____ 

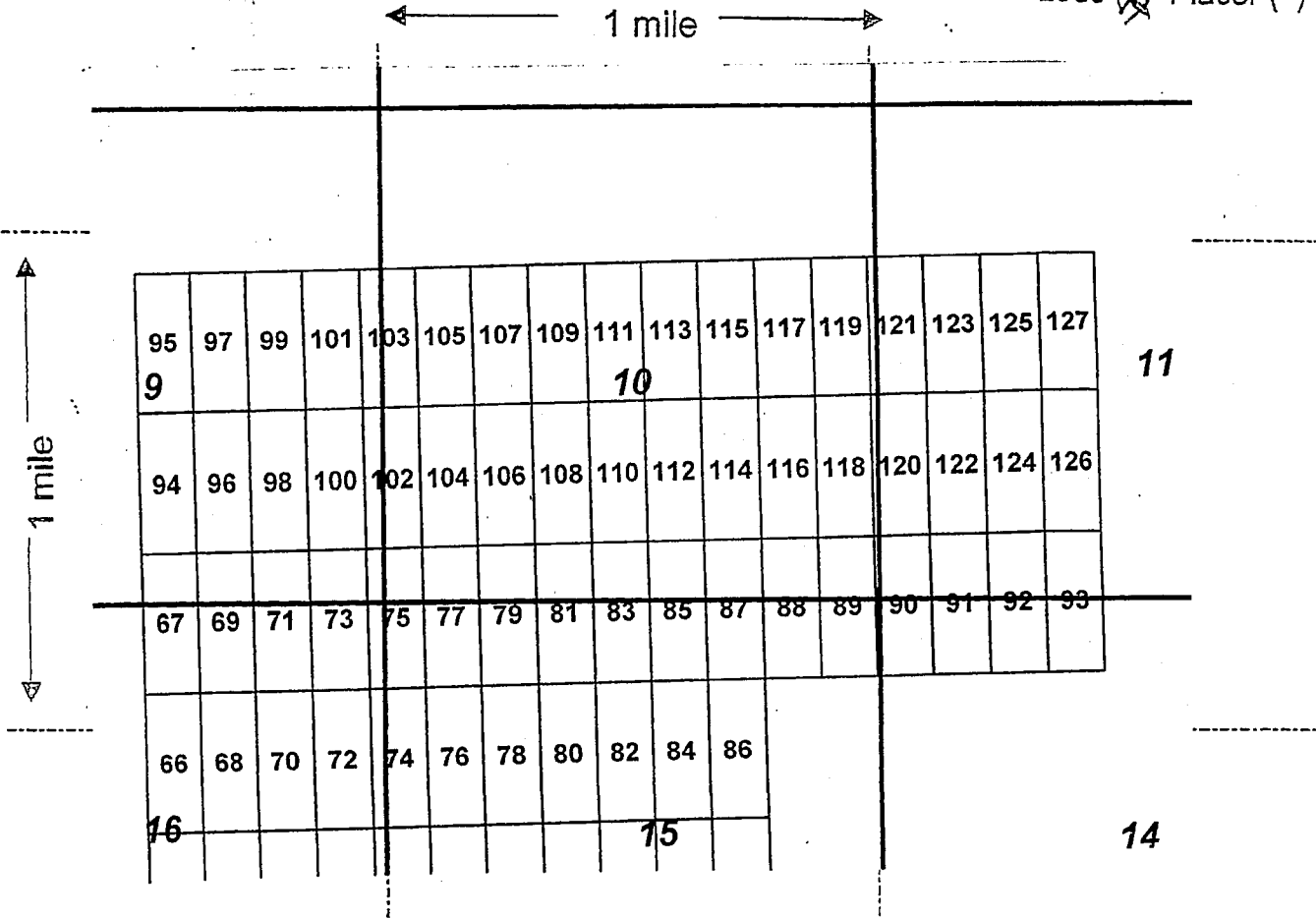
Form MCF100
Revised July 2014

This form is available from the Arizona Geological Survey and may be reproduced.

ANC452171

MINING CLAIM MAP

Lode (X) Placer ()



Scale: 1" = 2000 feet



1. The above map depicts the LM-115 mining claim, which is located in Section (s) 10, Township 6 N, Range 5 W, Gila and Salt River Base and Meridian, Maricopa County, Arizona.

2. The type of corner and location monuments used are as follows: wood 2x2s

3. The bearings and distances in degrees and feet between claim corners are as depicted on the map.

Form MCF100a
Revised July 2005

LOCATION NOTICE FOR LODE MINING CLAIM

Amendment BLM Serial # _____

NOTICE IS HEREBY GIVEN that the **LM-116**

lode mining claim has been located by

ARIZONA LITHIUM RESOURCES, LTD.
1 N CENTRAL AVE STE 1200 PHOENIX, AZ 85004

RECEIVED
BLM AZ STATE OFFICE
2018 AUG 15 P 12:05
PHOENIX, ARIZONA
BLM
Date
Stamp

The general course of this claim is **North - South** and it is situated in **Maricopa** County, Arizona. This claim is **1500** feet in length and **600** feet in width.

20.66 Total Claim Acreage. This claim runs from the location monument on which this location notice is posted on the centerline of the claim approximately **20** feet in a **North** direction to the **North** end line and **1480** feet in a **South** direction to the **South** end line. This

claim is marked by six monuments, one at each corner and one at the center of each end line of the claim.


The location monument on which this notice is posted is situated within Section **10**, Township **6 North**, Range **5 West**, Gila Salt River Base and Meridian, Arizona and this claim encompasses portions of the following quarter section(s), section(s), Township(s) and Range(s) **SE1/4, Sec. 10, T6N, R5W**. Gila Salt River Base and Meridian, Arizona.

The locality of this claim with reference to some natural object or permanent monument and additional information (if any) concerning its locality are as follows **The northeast corner of the claim is 4745 feet east and 7425 feet north from the SW Corner of Section 15, Town 6 North, Range 5 West.**

DATED AND POSTED on the ground this 6 day of August, 2018

LOCATOR(s) AGENT

Print Name(s) Travis Snider

Signature(s) _____ 

Form MCF100
Revised July 2014

This form is available from the **Arizona Geological Survey** and may be reproduced.

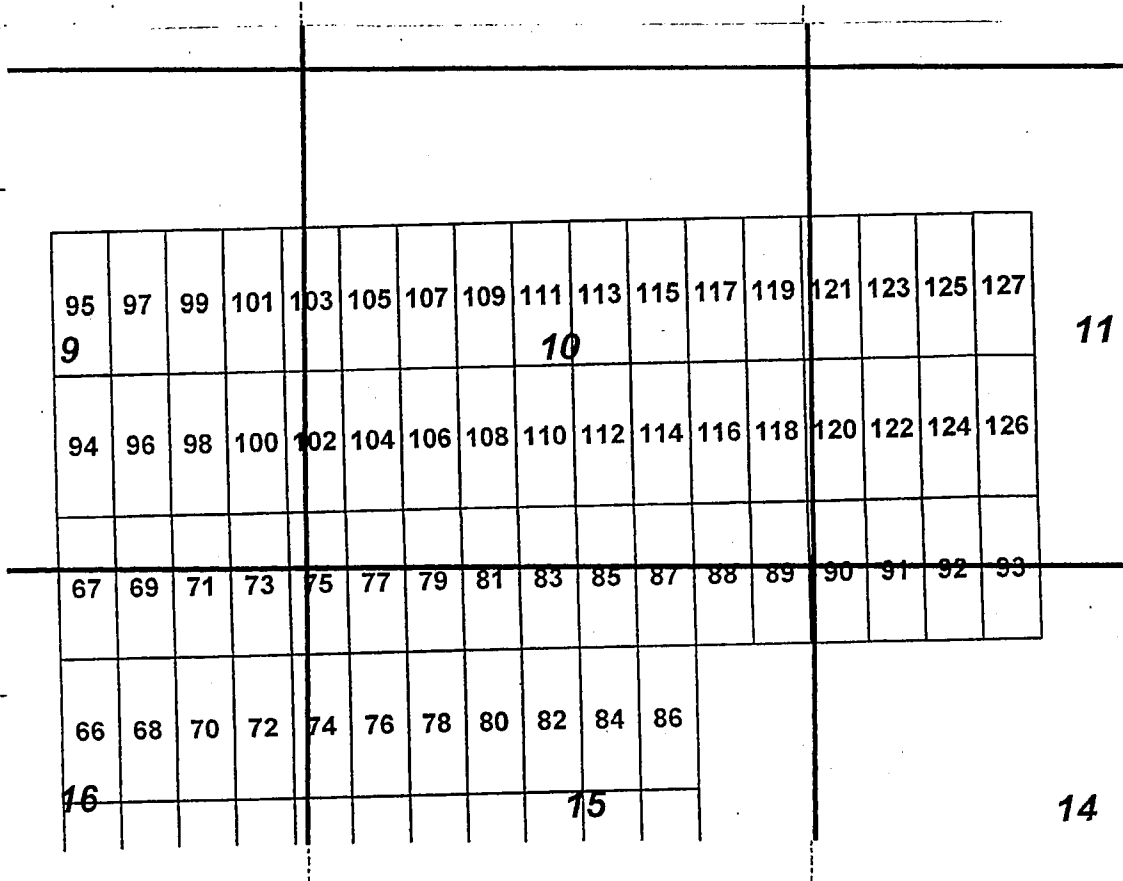
AMC452172

MINING CLAIM MAP

Lode (X) Placer ()

← 1 mile →

↑ 1 mile ↓



Scale : 1" = 2000 feet



1. The above map depicts the LM-116 mining claim, which is located in Section (s) 10, Township 6 N, Range 5 W, Gila and Salt River Base and Meridian, Maricopa County, Arizona.

2. The type of corner and location monuments used are as follows: wood 2x2s

3. The bearings and distances in degrees and feet between claim corners are as depicted on the map.

Form MCF100a
Revised July 2005


LOCATION NOTICE FOR LODE MINING CLAIM

Amendment BLM Serial # _____

NOTICE IS HEREBY GIVEN that the **LM-117**

lode mining claim has been located by

ARIZONA LITHIUM RESOURCES, LTD.
1 N CENTRAL AVE STE 1200 PHOENIX, AZ 85004



The general course of this claim is **North - South** and it is situated in **Maricopa** County, Arizona. This claim is **1500** feet in length and **600** feet in width.

20.66 Total Claim Acreage. This claim runs from the location monument on which this location notice is posted on the centerline of the claim approximately **20** feet in a **South** direction to the

South end line and **1480** feet in a **North** direction to the **North** end line. This

claim is marked by six monuments, one at each corner and one at the center of each end line of the claim.

The location monument on which this notice is posted is situated within Section **10**, Township **6 North**,

Range **5 West**, Gila Salt River Base and Meridian, Arizona and this claim encompasses portions

of the following quarter section(s), section(s), Township(s) and Range(s) **NE1/4, SE1/4, Sec. 10, T6N, R5W**. Gila Salt River Base and Meridian, Arizona.

The locality of this claim with reference to some natural object or permanent monument and additional information (if any) concerning its locality are as follows **The northeast corner of the claim is 4745 feet east and 8925 feet north from the SW Corner of Section 15, Town 6 North, Range 5 West.**

DATED AND POSTED on the ground this 16 day of August, 2018

LOCATOR(s) AGENT

Print Name(s)

Travis Snider

Signature(s) _____

Form MCF100
Revised July 2014

This form is available from the Arizona Geological Survey and may be reproduced.

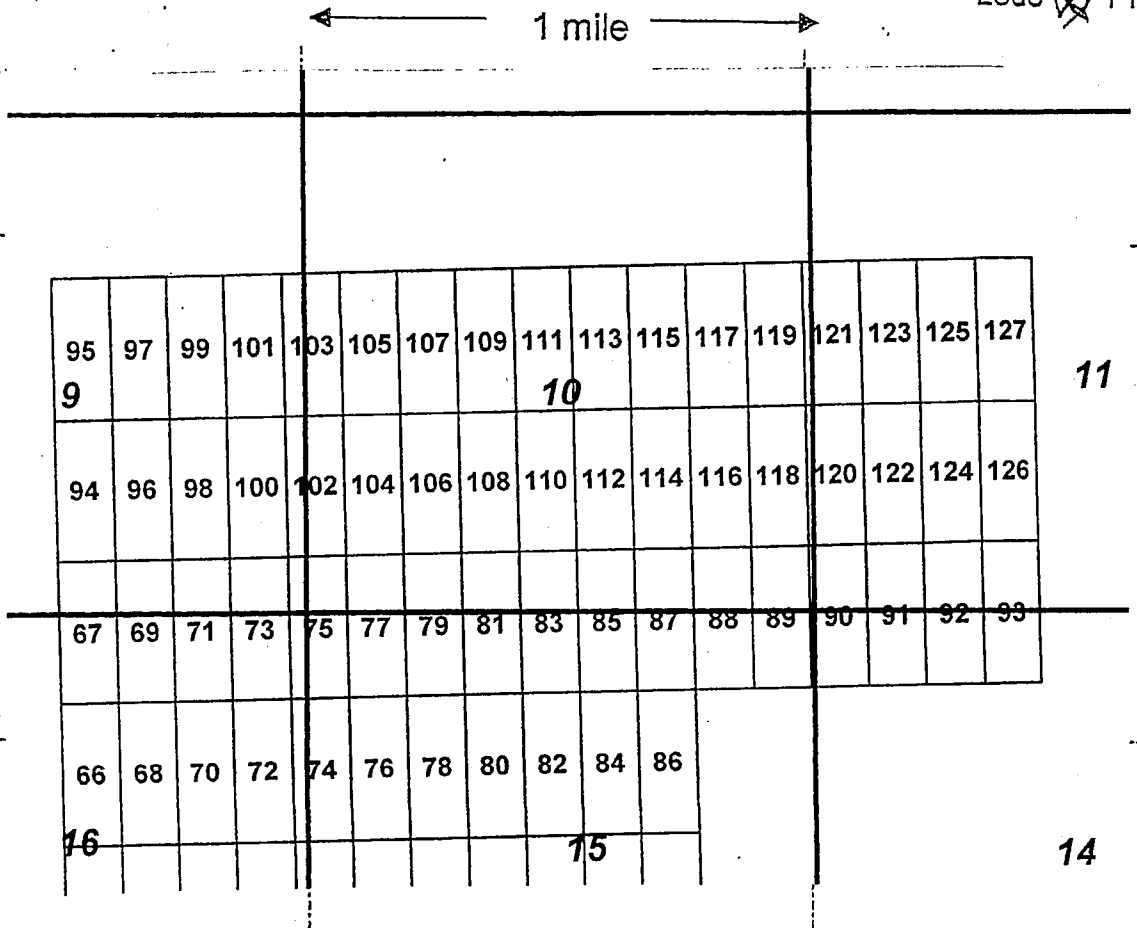
ANCI452173

MINING CLAIM MAP

Lode (X) Placer (.)

1 mile

1 mile



Scale: 1" = 2000 feet



1. The above map depicts the LM-117 mining claim, which is located in Section (s) 10, Township 6 N, Range 5 W, Gila and Salt River Base and Meridian, Maricopa County, Arizona.

2. The type of corner and location monuments used are as follows: wood 2x2s

3. The bearings and distances in degrees and feet between claim corners are as depicted on the map.

Form MCF100a
Revised July 2005

LOCATION NOTICE FOR LODE MINING CLAIM

Amendment BLM Serial # _____

NOTICE IS HEREBY GIVEN that the **LM-118**

lode mining claim has been located by

ARIZONA LITHIUM RESOURCES, LTD.
1 N CENTRAL AVE STE 1200 PHOENIX, AZ 85004

BLM Date Stamp	RECEIVED BLM AZ STATE OFFICE 2018 AUG 15 P 12:06 PHOENIX, ARIZONA
----------------------	--

The general course of this claim is **North - South** and it is situated in **Maricopa** County, Arizona. This claim is **1500** feet in length and **600** feet in width.

20.66 Total Claim Acreage. This claim runs from the location monument on which this location notice is posted on the centerline of the claim approximately **20** feet in a **North** direction to the

North end line and **1480** feet in a **South** direction to the **South** end line. This claim is marked by six monuments, one at each corner and one at the center of each end line of the claim.

The location monument on which this notice is posted is situated within Section **10**, Township **6 North**, Range **5 West**, Gila Salt River Base and Meridian, Arizona and this claim encompasses portions of the following quarter section(s), section(s), Township(s) and Range(s) **SE1/4, Sec. 10, T6N, R5W**. Gila Salt River Base and Meridian, Arizona.

The locality of this claim with reference to some natural object or permanent monument and additional information (if any) concerning its locality are as follows **The northeast corner of the claim is 5345 feet east and 7425 feet north from the SW Corner of Section 15, Town 6 North, Range 5 West.**

DATED AND POSTED on the ground this 6 day of August, 2018

LOCATOR(s) AGENT

Print Name(s)

Travis Snider

Signature(s)



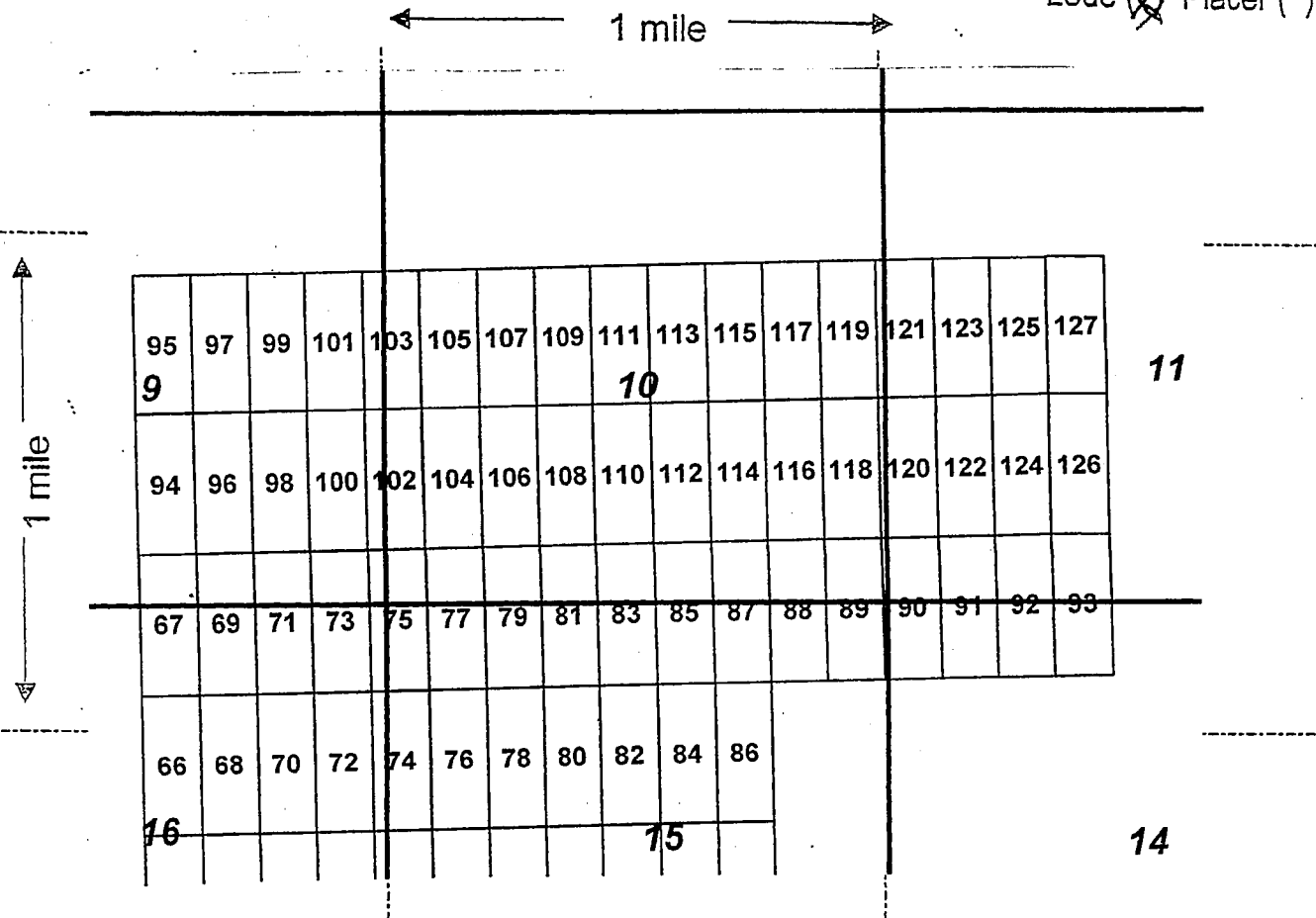
Form MCF100
Revised July 2014

This form is available from the **Arizona Geological Survey** and may be reproduced.

AHC452174

MINING CLAIM MAP

Lode (X) Placer ()



Scale: 1" = 2000 feet



1. The above map depicts the LM-118 mining claim, which is located in Section (s) 10, Township 6 N, Range 5 W, Gila and Salt River Base and Meridian, Maricopa County, Arizona.

2. The type of corner and location monuments used are as follows: wood 2x2s

3. The bearings and distances in degrees and feet between claim corners are as depicted on the map.

Form MCF100a
Revised July 2005

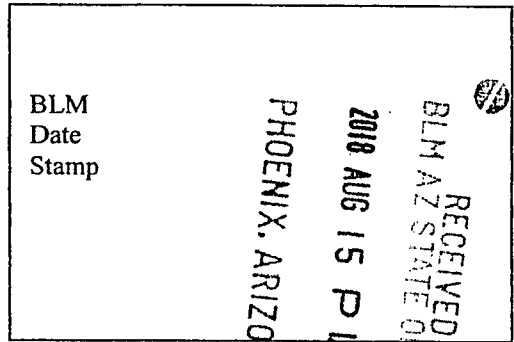
LOCATION NOTICE FOR LODE MINING CLAIM

Amendment BLM Serial # _____

NOTICE IS HEREBY GIVEN that the **LM-119**

lode mining claim has been located by

ARIZONA LITHIUM RESOURCES, LTD.
1 N CENTRAL AVE STE 1200 PHOENIX, AZ 85004



The general course of this claim is **North - South** and it is situated in **Maricopa** County, Arizona. This claim is **1500** feet in length and **600** feet in width.

20.66 Total Claim Acreage. This claim runs from the location monument on which this location notice is posted on the centerline of the claim approximately **20** feet in a **South** direction to the **South** end line and **1480** feet in a **North** direction to the **North** end line. This claim is marked by six monuments, one at each corner and one at the center of each end line of the claim.

The location monument on which this notice is posted is situated within Section **10**, Township **6 North**, Range **5 West**, Gila Salt River Base and Meridian, Arizona and this claim encompasses portions of the following quarter section(s), section(s), Township(s) and Range(s) **NE1/4, SE1/4, Sec. 10, T6N, R5W**. Gila Salt River Base and Meridian, Arizona.

The locality of this claim with reference to some natural object or permanent monument and additional information (if any) concerning its locality are as follows **The northeast corner of the claim is 5345 feet east and 8925 feet north from the SW Corner of Section 15, Town 6 North, Range 5 West.**

DATED AND POSTED on the ground this 10 day of August, 2018

LOCATOR(s) AGENT

Print Name(s)

Travis Snyder

Signature(s)

Form MCF100
Revised July 2014

This form is available from the **Arizona Geological Survey** and may be reproduced.

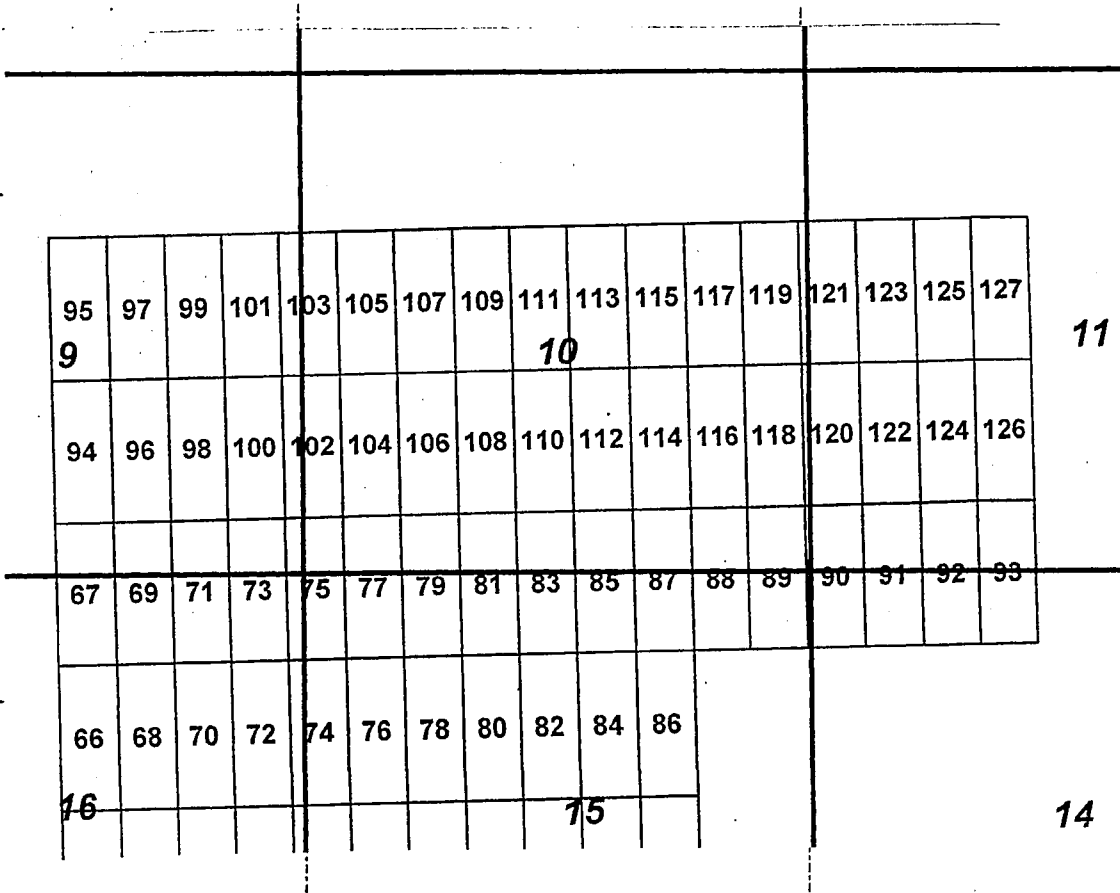
AN0452175

MINING CLAIM MAP

Lode (X) Placer ()

1 mile

1 mile



Scale : 1" = 2000 feet



1. The above map depicts the LM-119 mining claim, which is located in Section (s) 10, Township 6 N, Range 5 W, Gila and Salt River Base and Meridian, Maricopa County, Arizona.

2. The type of corner and location monuments used are as follows: wood 2x2s

3. The bearings and distances in degrees and feet between claim corners are as depicted on the map.

Form MCF100a
Revised July 2005


LOCATION NOTICE FOR LODE MINING CLAIM

Amendment BLM Serial # _____

NOTICE IS HEREBY GIVEN that the **LM-120**

lode mining claim has been located by

ARIZONA LITHIUM RESOURCES, LTD.
1 N CENTRAL AVE STE 1200 PHOENIX, AZ 85004



The general course of this claim is **North - South** and it is situated in **Maricopa** County, Arizona. This claim is **1500** feet in length and **600** feet in width.

20.66 Total Claim Acreage. This claim runs from the location monument on which this location notice is posted on the centerline of the claim approximately **20** feet in a **North** direction to the

North end line and **1480** feet in a **South** direction to the **South** end line. This claim is marked by six monuments, one at each corner and one at the center of each end line of the claim.

The location monument on which this notice is posted is situated within Section **11**, Township **6 North**, Range **5 West**, Gila Salt River Base and Meridian, Arizona and this claim encompasses portions

of the following quarter section(s), section(s), Township(s) and Range(s) **SE1/4, Sec. 10, SW1/4, Sec. 11, T6N, R5W**. Gila Salt River Base and Meridian, Arizona.

The locality of this claim with reference to some natural object or permanent monument and additional information (if any) concerning its locality are as follows **The northeast corner of the claim is 5945 feet east and 7425 feet north from the SW Corner of Section 15, Town 6 North, Range 5 West.**

DATED AND POSTED on the ground this 6 day of August, 2018

LOCATOR(s) AGENT

Print Name(s)

Travis Sneider

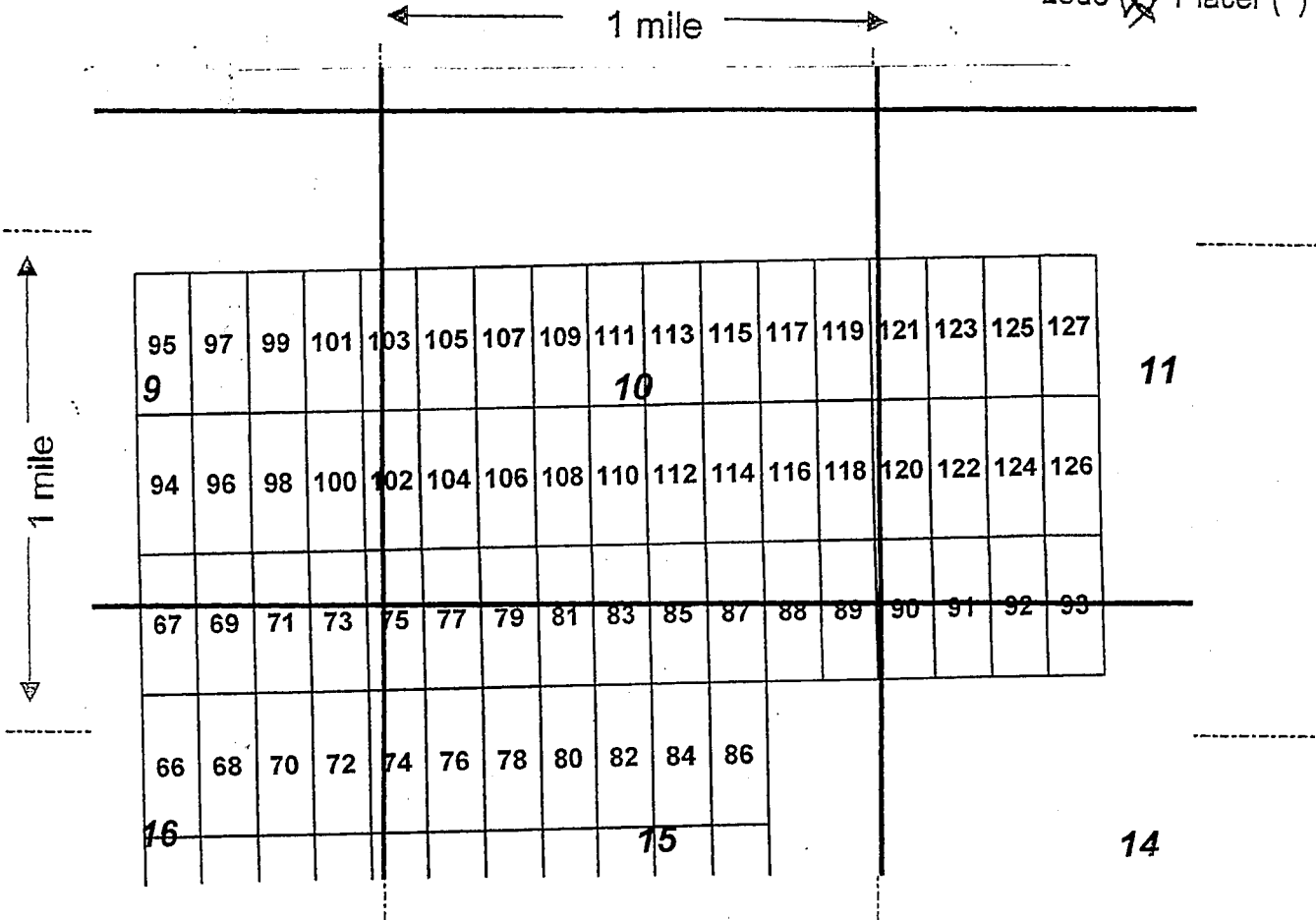
Signature(s)

AMC452176

Form MCF100
Revised July 2014

MINING CLAIM MAP

Lode (X) Placer ()



Scale: 1" = 2000 feet



1. The above map depicts the LM-120 mining claim, which is located in Section (s) 10+11, Township 6 N, Range 5 W, Gila and Salt River Base and Meridian, Maricopa County, Arizona.

2. The type of corner and location monuments used are as follows: wood 2x2s

3. The bearings and distances in degrees and feet between claim corners are as depicted on the map.

Form MCF100a
Revised July 2005


LOCATION NOTICE FOR LODE MINING CLAIM

Amendment BLM Serial # _____

NOTICE IS HEREBY GIVEN that the **LM-121**

lode mining claim has been located by

ARIZONA LITHIUM RESOURCES, LTD.
1 N CENTRAL AVE STE 1200 PHOENIX, AZ 85004



The general course of this claim is **North - South** and it is situated in **Maricopa** County, Arizona. This claim is **1500** feet in length and **600** feet in width.

20.66 Total Claim Acreage. This claim runs from the location monument on which this location notice is posted on the centerline of the claim approximately **20** feet in a **South** direction to the

South end line and **1480** feet in a **North** direction to the **North** end line. This

claim is marked by six monuments, one at each corner and one at the center of each end line of the claim.

The location monument on which this notice is posted is situated within Section **11**, Township **6 North**,

Range **5 West**, Gila Salt River Base and Meridian, Arizona and this claim encompasses portions

of the following quarter section(s), section(s), Township(s) and Range(s) **NE1/4, SE1/4, Sec. 10, NW1/4, SW1/4,**


Sec. 11, T6N, R5W. Gila Salt River Base and Meridian, Arizona.

The locality of this claim with reference to some natural object or permanent monument and additional information (if any) concerning its locality are as follows **The northeast corner of the claim is 5945 feet east and 8925 feet north from the SW Corner of Section 15, Town 6 North, Range 5 West.**

DATED AND POSTED on the ground this 6 day of August, 2018

LOCATOR(s) AGENT

Print Name(s) Travis Snider

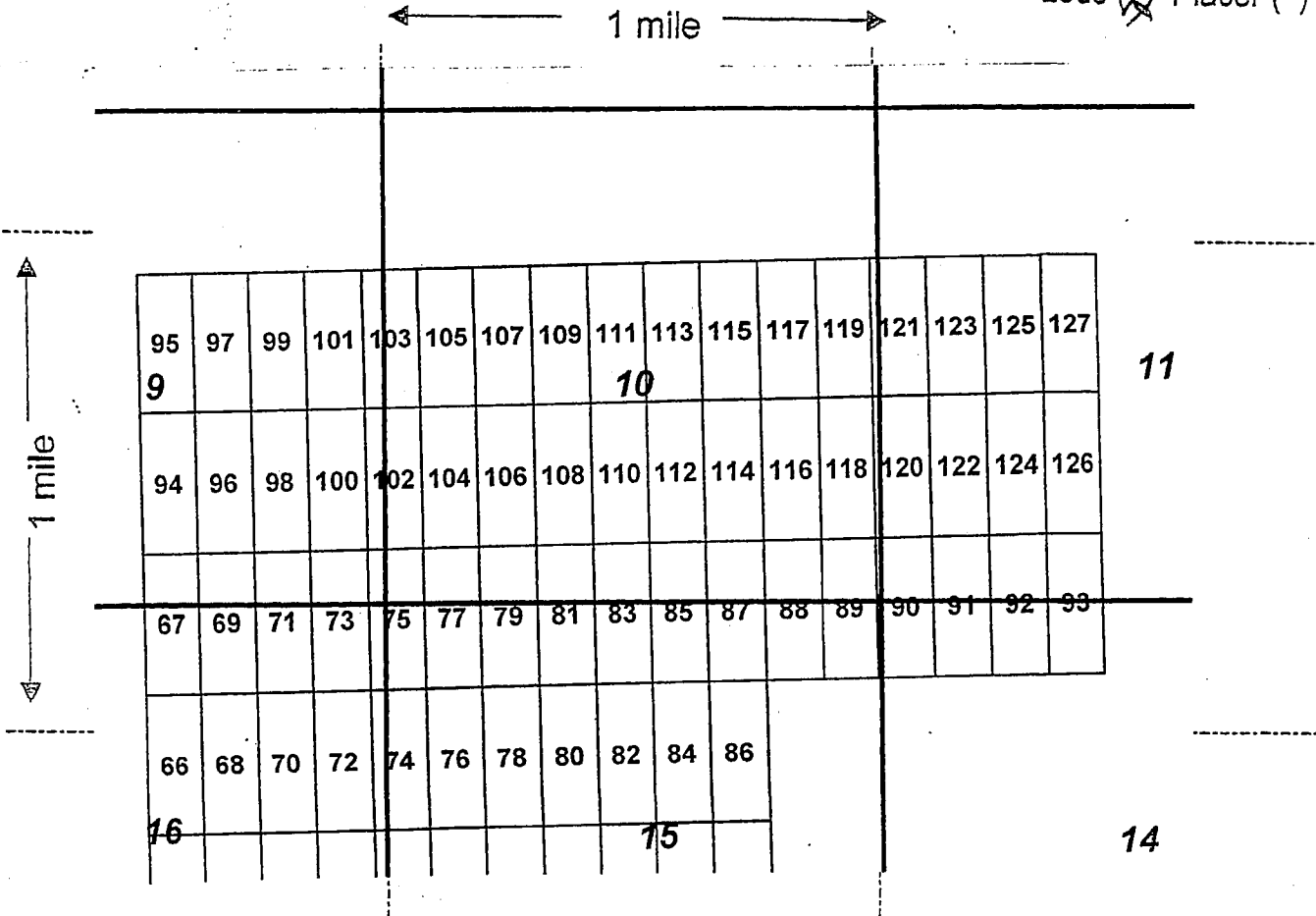
Signature(s) _____ 

ANCH52177

Form MCF100
Revised July 2014

MINING CLAIM MAP

Lode (X) Placer ()



Scale: 1" = 2000 feet



1. The above map depicts the LM-121 mining claim, which is located in Section (s) 10+11, Township 6 N, Range 5 W, Gila and Salt River Base and Meridian, Maricopa County, Arizona.

2. The type of corner and location monuments used are as follows: wood 2x2s

3. The bearings and distances in degrees and feet between claim corners are as depicted on the map.

Form MCF100a
Revised July 2005

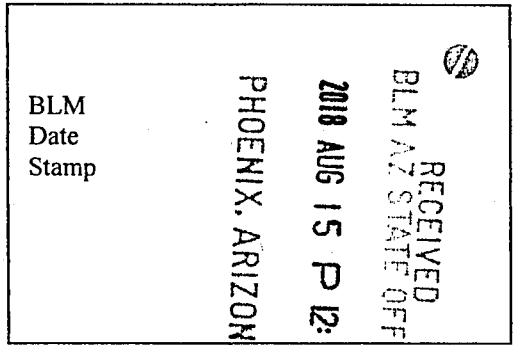
LOCATION NOTICE FOR LODE MINING CLAIM

Amendment BLM Serial # _____

NOTICE IS HEREBY GIVEN that the **LM-122**

lode mining claim has been located by

ARIZONA LITHIUM RESOURCES, LTD.
1 N CENTRAL AVE STE 1200 PHOENIX, AZ 85004



The general course of this claim is **North - South** and it is situated in **Maricopa** County, Arizona. This claim is **1500** feet in length and **600** feet in width.

20.66 Total Claim Acreage. This claim runs from the location monument on which this location notice is posted on the centerline of the claim approximately **20** feet in a **North** direction to the **North** end line and **1480** feet in a **South** direction to the **South** end line. This claim is marked by six monuments, one at each corner and one at the center of each end line of the claim.

The location monument on which this notice is posted is situated within Section **11**, Township **6 North**, Range **5 West**, Gila Salt River Base and Meridian, Arizona and this claim encompasses portions of the following quarter section(s), section(s), Township(s) and Range(s) **SW1/4, Sec. 11, T6N, R5W**. Gila Salt River Base and Meridian, Arizona.

The locality of this claim with reference to some natural object or permanent monument and additional information (if any) concerning its locality are as follows **The northeast corner of the claim is 6545 feet east and 7425 feet north from the SW Corner of Section 15, Town 6 North, Range 5 West.**

DATED AND POSTED on the ground this 10 day of August, 2018

LOCATOR(s) AGENT
T. Lewis Snider

Print Name(s)

Signature(s) _____ 

AMC 452178


LOCATION NOTICE FOR LODE MINING CLAIM

Amendment BLM Serial # _____

NOTICE IS HEREBY GIVEN that the **LM-123**

lode mining claim has been located by

ARIZONA LITHIUM RESOURCES, LTD.
1 N CENTRAL AVE STE 1200 PHOENIX, AZ 85004



The general course of this claim is **North - South** and it is situated in **Maricopa** County, Arizona. This claim is **1500** feet in length and **600** feet in width.

20.66 Total Claim Acreage. This claim runs from the location monument on which this location notice is posted on the centerline of the claim approximately **20** feet in a **South** direction to the **South** end line and **1480** feet in a **North** direction to the **North** end line. This

claim is marked by six monuments, one at each corner and one at the center of each end line of the claim.

The location monument on which this notice is posted is situated within Section **11**, Township **6 North**,

Range **5 West**, Gila Salt River Base and Meridian, Arizona and this claim encompasses portions

of the following quarter section(s), section(s), Township(s) and Range(s) **NW1/4, SW1/4, Sec. 11, T6N, R5W.**

Gila Salt River Base and Meridian, Arizona.

The locality of this claim with reference to some natural object or permanent monument and additional information (if any) concerning its locality are as follows **The northeast corner of the claim is 6545 feet east and 8925 feet north from the SW Corner of Section 15, Town 6 North, Range 5 West.**

DATED AND POSTED on the ground this 6 day of August, 2018

LOCATOR(s) AGENT

Print Name(s)

Troyis Saider

Signature(s)

Form MCF100
Revised July 2014

This form is available from the Arizona Geological Survey and may be reproduced.

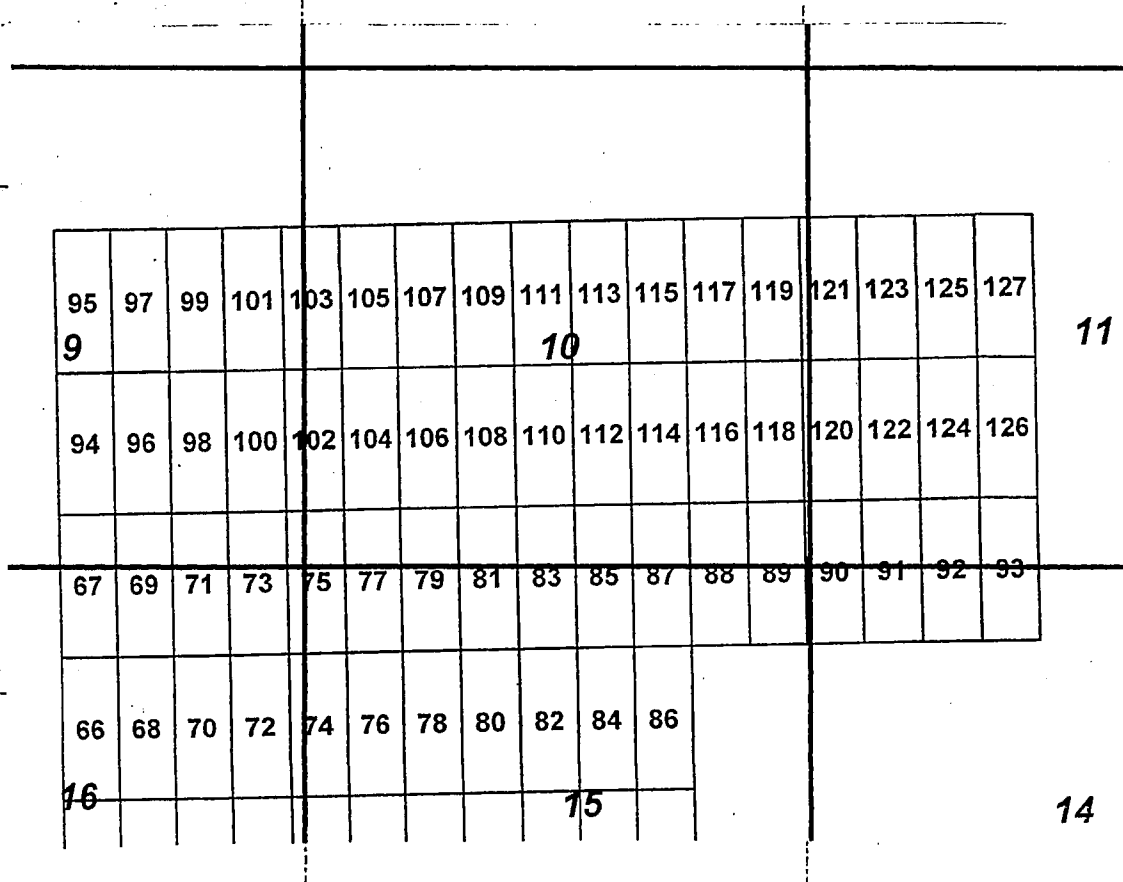
AMC452179

MINING CLAIM MAP

Lode (X) Placer ()

← 1 mile →

1 mile



Scale: 1" = 2000 feet



1. The above map depicts the LM-123 mining claim, which is located in Section (s) 11, Township 6 N, Range 5 W, Gila and Salt River Base and Meridian, Maricopa County, Arizona.

2. The type of corner and location monuments used are as follows: wood 2x2s

3. The bearings and distances in degrees and feet between claim corners are as depicted on the map.

Form MCF100a
Revised July 2005

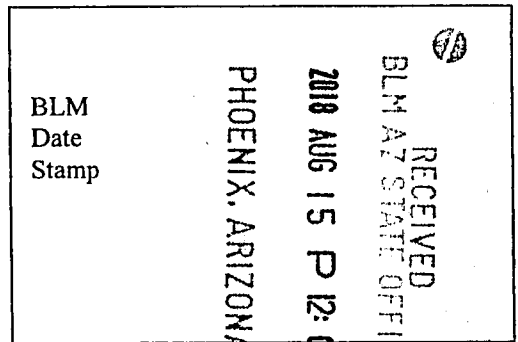
LOCATION NOTICE FOR LODE MINING CLAIM

Amendment BLM Serial # _____

NOTICE IS HEREBY GIVEN that the **LM-124**

lode mining claim has been located by

ARIZONA LITHIUM RESOURCES, LTD.
1 N CENTRAL AVE STE 1200 PHOENIX, AZ 85004



The general course of this claim is **North - South** and it is situated in **Maricopa** County, Arizona. This claim is **1500** feet in length and **600** feet in width.

20.66 Total Claim Acreage. This claim runs from the location monument on which this location notice is posted on the centerline of the claim approximately **20** feet in a **North** direction to the

North end line and **1480** feet in a **South** direction to the **South** end line. This

claim is marked by six monuments, one at each corner and one at the center of each end line of the claim.

The location monument on which this notice is posted is situated within Section **11**, Township **6 North**,

Range **5 West**, Gila Salt River Base and Meridian, Arizona and this claim encompasses portions

of the following quarter section(s), section(s), Township(s) and Range(s) **SW1/4, Sec. 11, T6N, R5W**. Gila Salt River Base and Meridian, Arizona.

The locality of this claim with reference to some natural object or permanent monument and additional information (if any) concerning its locality are as follows **The northeast corner of the claim is 7145 feet east and 7425 feet north from the SW Corner of Section 15, Town 6 North, Range 5 West.**

DATED AND POSTED on the ground this 6 day of August, 2018

LOCATOR(s) AGENT Travis Snider

Print Name(s)

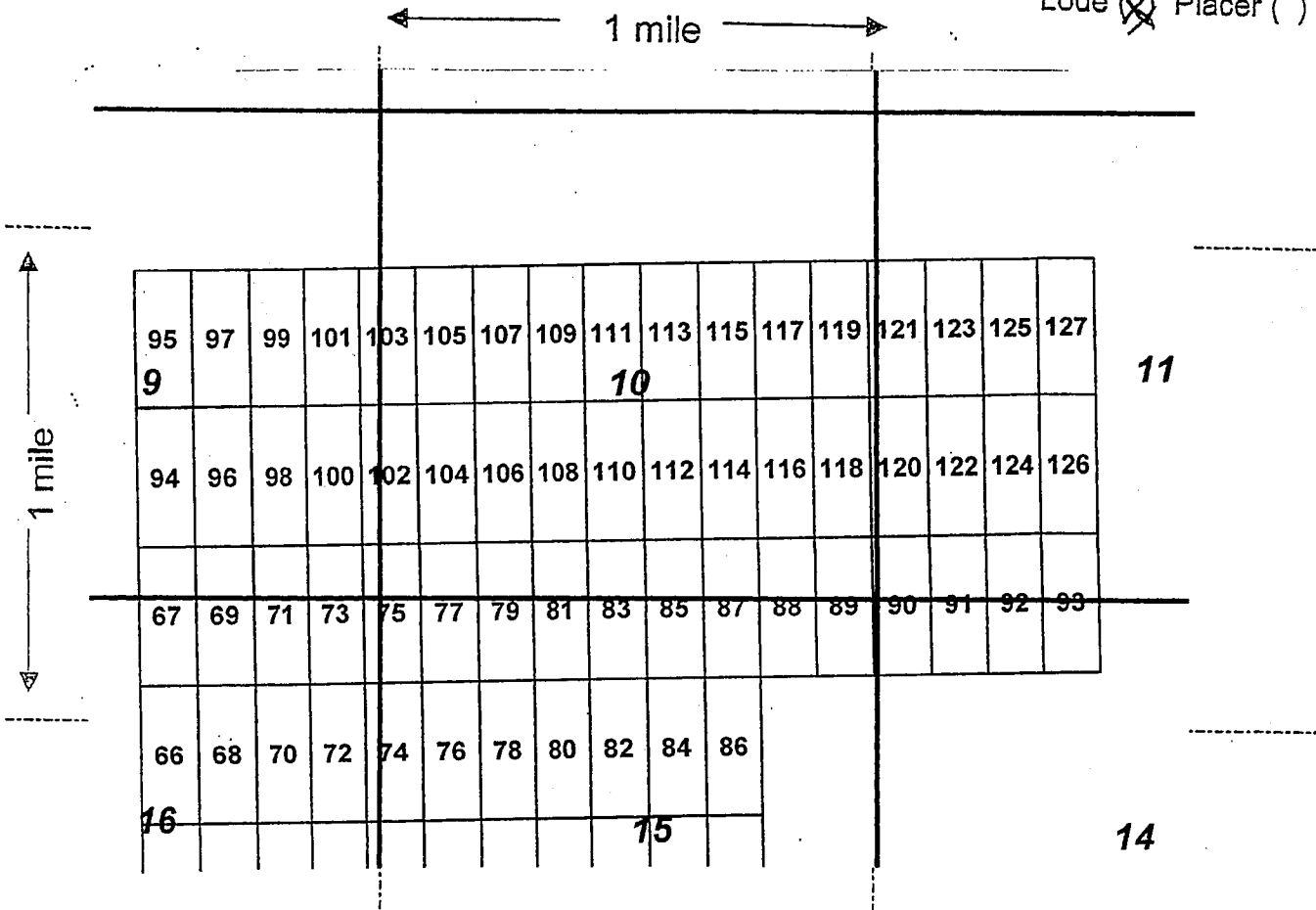
Signature(s) _____

Form MCF100
Revised July 2014

AHC452180

MINING CLAIM MAP

Lode (X) Placer ()



Scale: 1" = 2000 feet



1. The above map depicts the LM-124 mining claim, which is located in Section (s) 11, Township 6 N, Range 5 W, Gila and Salt River Base and Meridian, Maricopa County, Arizona.

2. The type of corner and location monuments used are as follows: wood 2x2s

3. The bearings and distances in degrees and feet between claim corners are as depicted on the map.

Form MCF100a
Revised July 2005

LOCATION NOTICE FOR LODE MINING CLAIM

Amendment BLM Serial # _____

NOTICE IS HEREBY GIVEN that the **LM-125**

lode mining claim has been located by

ARIZONA LITHIUM RESOURCES, LTD.
1 N CENTRAL AVE STE 1200 PHOENIX, AZ 85004

BLM
Date
Stamp

RECEIVED
BLM AZ STATE OFFICE
2018 AUG 15 P 12:06
PHOENIX, ARIZONA

The general course of this claim is **North - South** and it is situated in **Maricopa** County, Arizona. This claim is **1500** feet in length and **600** feet in width.

20.66 Total Claim Acreage. This claim runs from the location monument on which this location notice is posted on the centerline of the claim approximately **20** feet in a **South** direction to the

South end line and **1480** feet in a **North** direction to the **North** end line. This claim is marked by six monuments, one at each corner and one at the center of each end line of the claim.


The location monument on which this notice is posted is situated within Section **11**, Township **6 North**, Range **5 West**, Gila Salt River Base and Meridian, Arizona and this claim encompasses portions

of the following quarter section(s), section(s), Township(s) and Range(s) **NW1/4, SW1/4, Sec. 11, T6N, R5W**. Gila Salt River Base and Meridian, Arizona.

The locality of this claim with reference to some natural object or permanent monument and additional information (if any) concerning its locality are as follows **The northeast corner of the claim is 7145 feet east and 8925 feet north from the SW Corner of Section 15, Town 6 North, Range 5 West.**

DATED AND POSTED on the ground this 6 day of August, 2018

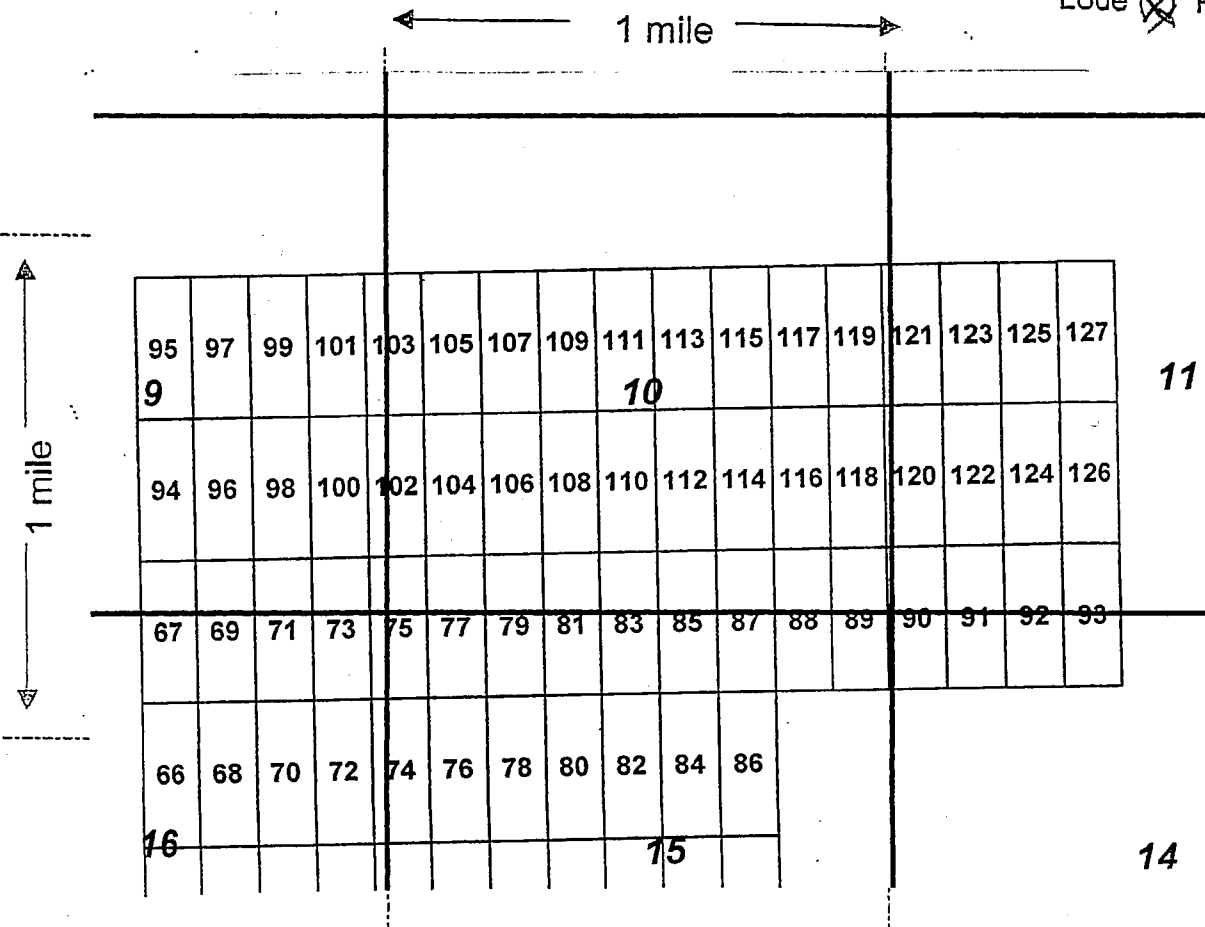
LOCATOR(s) AGENT
Print Name(s) Troy S Snider

Signature(s) _____ 

AMC 452181

MINING CLAIM MAP

Lode (X) Placer ()



Scale: 1" = 2000 feet



1. The above map depicts the LM-125 mining claim, which is located in Section (s) 11, Township 6 N, Range 5 W, Gila and Salt River Base and Meridian, Maricopa County, Arizona.

2. The type of corner and location monuments used are as follows: wood 2x2s

3. The bearings and distances in degrees and feet between claim corners are as depicted on the map.

Form MCF100a
Revised July 2005


LOCATION NOTICE FOR LODE MINING CLAIM

Amendment BLM Serial # _____

NOTICE IS HEREBY GIVEN that the **LM-126**

lode mining claim has been located by

ARIZONA LITHIUM RESOURCES, LTD.
1 N CENTRAL AVE STE 1200 PHOENIX, AZ 85004



The general course of this claim is **North - South** and it is situated in **Maricopa** County, Arizona. This claim is **1500** feet in length and **600** feet in width.

20.66 Total Claim Acreage. This claim runs from the location monument on which this location notice is posted on the centerline of the claim approximately **20** feet in a **North** direction to the

North end line and **1480** feet in a **South** direction to the **South** end line. This

claim is marked by six monuments, one at each corner and one at the center of each end line of the claim.

The location monument on which this notice is posted is situated within Section **11**, Township **6 North**,

Range **5 West**, Gila Salt River Base and Meridian, Arizona and this claim encompasses portions

of the following quarter section(s), section(s), Township(s) and Range(s) **SW1/4, Sec. 11, T6N, R5W**. Gila Salt River Base and Meridian, Arizona.

The locality of this claim with reference to some natural object or permanent monument and additional information (if any) concerning its locality are as follows **The northeast corner of the claim is 7745 feet east and 7425 feet north from the SW Corner of Section 15, Town 6 North, Range 5 West.**

DATED AND POSTED on the ground this 6 day of August, 2018

LOCATOR(s) AGENT

Print Name(s)

Tracey Snider

Signature(s)

Form MCF100
Revised July 2014

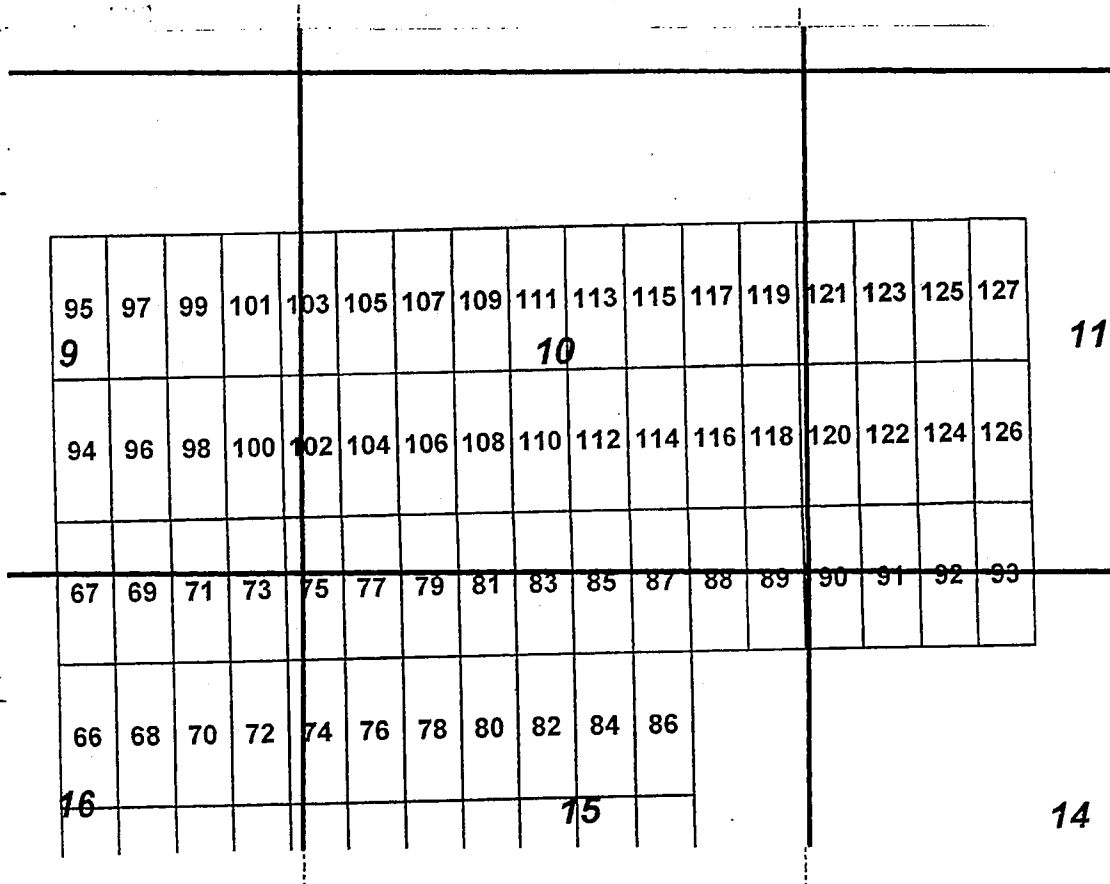
ANC452182

MINING CLAIM MAP

Lode (X) Placer ()

1 mile

1 mile



Scale: 1" = 2000 feet



1. The above map depicts the LM-126 mining claim, which is located in Section (s) 11, Township 6 N, Range 5 W, Gila and Salt River Base and Meridian, Maricopa County, Arizona.

2. The type of corner and location monuments used are as follows: wood 2x2s

3. The bearings and distances in degrees and feet between claim corners are as depicted on the map.

Form MCF100a
Revised July 2005

LOCATION NOTICE FOR LODE MINING CLAIM

Amendment BLM Serial # _____

NOTICE IS HEREBY GIVEN that the **LM-127**

lode mining claim has been located by

ARIZONA LITHIUM RESOURCES, LTD.
1 N CENTRAL AVE STE 1200 PHOENIX, AZ 85004

The general course of this claim is **North - South** and it is situated in **Maricopa** County, Arizona. This claim is **1500** feet in length and **600** feet in width.

20.66 Total Claim Acreage. This claim runs from the location monument on which this location notice is posted on the centerline of the claim approximately **20** feet in a **South** direction to the

South end line and **1480** feet in a **North** direction to the **North** end line. This

claim is marked by six monuments, one at each corner and one at the center of each end line of the claim.

The location monument on which this notice is posted is situated within Section **11**, Township **6 North**,

Range **5 West**, Gila Salt River Base and Meridian, Arizona and this claim encompasses portions

of the following quarter section(s), section(s), Township(s) and Range(s) **NW1/4, SW1/4, Sec. 11, T6N, R5W.**

Gila Salt River Base and Meridian, Arizona.

The locality of this claim with reference to some natural object or permanent monument and additional information

(if any) concerning its locality are as follows **The northeast corner of the claim is 7745 feet east and 8925 feet**

north from the SW Corner of Section 15, Town 6 North, Range 5 West.


DATED AND POSTED on the ground this 6 day of August, 2018

LOCATOR(s) AGENT

Print Name(s)

Travis Snyder

Signature(s) _____



RECEIVED BLM AZ STATE OFFICE 2018 AUG 15 P 12:06 PHOENIX, ARIZONA	BLM Date Stamp
--	----------------------

ANCI 52183

Form MCF100
Revised July 2014

This form is available from the Arizona Geological Survey and may be reproduced.



LR2000 Internal

CR Geographic Report with Land

Download User Guide (pdf)

Purpose: This report produces a geographic listing of case information based on retrieval by Meridian/Township/Range. This report format will display the case type, case disposition, meridian, township, range, section, survey type, survey number, surface management agency, pending actions, serial number, and total case acres.



No Results

The specified criteria didn't result in any data. This is often caused by applying filters and/or selection steps that are too restrictive or that contain incorrect values. Please check your analysis filters and selection steps, and try again. The filters or selection steps currently being applied are shown below.

Filters

Disposition is equal to **AUTHORIZED, CANCELLED, EXPIRED, REJECTED, RELINQUISHED, WITHDRAWN**
and Geo State is equal to **AZ**
and Meridian Township Range Section is equal to **14 0060N 0040W 005, 006, 007, 008, 017, 018**
and Admin State is equal to **AZ**



LR2000 Internal

CR Geographic Report with Land

Download User Guide (pdf)

Purpose: This report produces a geographic listing of case information based on retrieval by Meridian/Township/Range. This report format will display the case type, case disposition, meridian, township, range, section, survey type, survey number, surface management agency, pending actions, serial number, and total case acres.

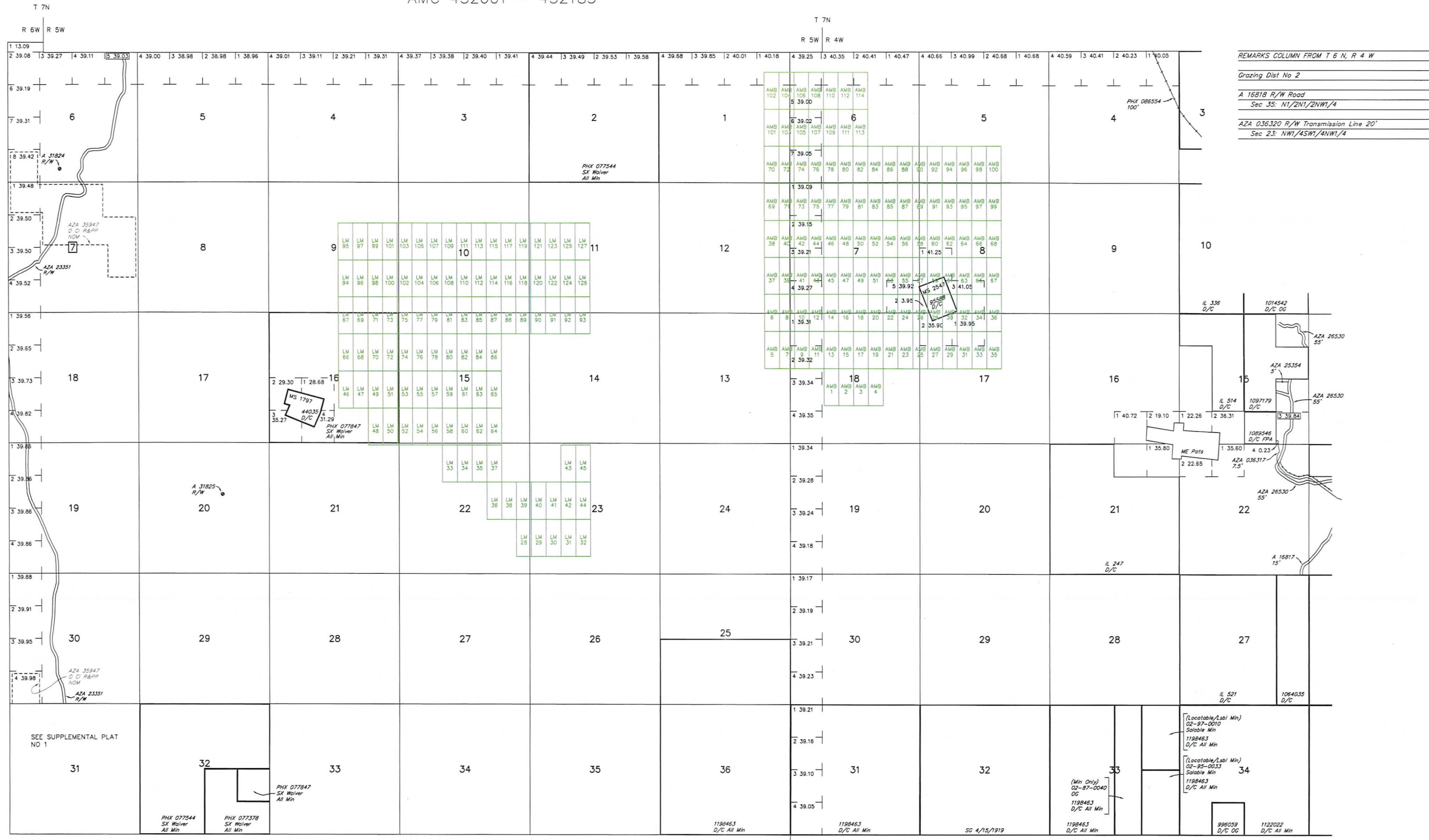


No Results

The specified criteria didn't result in any data. This is often caused by applying filters and/or selection steps that are too restrictive or that contain incorrect values. Please check your analysis filters and selection steps, and try again. The filters or selection steps currently being applied are shown below.

Filters


Disposition is equal to **AUTHORIZED, CANCELLED, EXPIRED, REJECTED, RELINQUISHED, WITHDRAWN**
and Geo State is equal to **AZ**
and Meridian Township Range Section is equal to **0060N 0050W 001, 009, 010, 011, 012, 014, 015, 016, 021, 022, 023**
and Admin State is equal to **AZ**



REMARKS COLUMN FROM T 6 N, R 4 W
 Grazing Dist No 2
 A 16818 R/W Road
 Sec 35: N1/2N1/2NW1/4
 AZA 036320 R/W Transmission Line 20'
 Sec 23: NW1/4SW1/4NW1/4

WARNING STATEMENT
 This plot is the Bureau's Record of Title, and should be used only as a graphic display of the township survey data. Records herein do not reflect title changes which may have been effected by lateral movements of rivers or other bodies of water. Refer to the cadastral surveys for official survey information.

CURRENT TO	LT	GSR Mer
11-9-2016	ACAD	T 6 N R 5 W



CURRENT TO	NW	GSR Mer
7-28-2014	ACAD	T 6 N R 4 W

ORIGIN ID:YDTA (604) 639-4534
SUNNY ZHAO
MALASPINA CONSULTANTS INC.
880 - 580 HORNBY STREET

VANCOUVER, BC V6C3B6
CANADA CA

SHIP DATE: 14AUG18
ACTWGT: 1.00 KG
CAD: 7489599/INET4040

BILL SENDER

TO BUREAU OF LAND MANAGEMENT
ARIZONA STATE OFFICE
ONE NORTH CENTRAL AVENUE, SUITE 800

PHOENIX AZ 85004


(602) 417-9200

REF: REDZONE

(US)

552.116309/DC45

INV: PO DEPT




J192018072024tr

TRK# 7729 7363 7675
0430

10:30A
INTL PRIORITY

XH ZSYA

85004
AZ-US PHX



After printing this label:

- 1. Fold the printed page along the horizontal line.
- 2. Place label in shipping pouch and affix it to your shipment.

Warning: Use only the printed original label for shipping. Using a photocopy of this label for shipping purposes is fraudulent and could result in additional billing charges, along with the cancellation of your FedEx account number.

LEGAL TERMS AND CONDITIONS OF FEDEX SHIPPING DEFINITIONS. On this Air Waybill, "we", "our", "us", and "FedEx" refer to Federal Express Corporation, its subsidiaries and branches, and their respective employees, agents, and independent contractors. The terms "you" and "your" refer to the shipper, its employees, principals and agents. If your shipment originates outside the United States, your contract of carriage is with the FedEx subsidiary, branch or independent contractor who originally accepts the shipment from you. The term "package" means any container or envelope that is accepted by us for delivery, including any such items tendered by us utilizing our automated systems, meters, manifests or waybills. The term "shipment" means all packages which are tendered to and accepted by us on a single Air Waybill. AIR CARRIAGE NOTICE. For any international shipments by air, the Warsaw Convention, as amended, may be applicable. The Warsaw Convention, as amended, will then govern and in most cases limit FedEx's liability for loss, delay of, or damage to your shipment. The Warsaw Convention, as amended, limits FedEx's liability. For example in the U.S. liability is limited to \$9.07 per pound (20\$ per kilogram), unless a higher value for carriage is declared as described below and you pay any applicable supplementary charges. The interpretation and operation of the Warsaw Convention's liability limits may vary in each country. There are no specific stopping places which are agreed to and FedEx reserves the right to route the shipment in any way FedEx deems appropriate. ROAD OPERATIONS. Shipments transported solely by road to or from a country which is a party to the Warsaw Convention or the Contract for the International Carriage of Goods by Road (CMR) are subject to the terms and conditions of the Warsaw Convention or the CMR, whichever applies. We, FedEx, shall prevail. LIMITATION OF LIABILITY. If not governed by the Warsaw Convention, the CMR, or other international treaties, laws, other government regulations, orders, or requirements, FedEx's maximum liability for damage, loss, delay, shortage, mis-delivery, non-delivery, misinformation or failure to provide information in connection with your shipment is limited by this Agreement and as set out in the terms and conditions of the contract of carriage. Please refer to the contract of carriage set forth in the applicable FedEx Service Guide or its equivalent to determine the contractual limitation. FedEx does not provide cargo liability or all-risk insurance, but you may pay an additional charge for the declared value for carriage or your actual damages. LIABILITIES NOT ASSUMED. IN ANY EVENT, FEDEX WON'T BE LIABLE FOR ANY DAMAGES, WHETHER DIRECT, INDIRECT, INCIDENTAL, SPECIAL OR CONSEQUENTIAL DAMAGES, INCLUDING BUT NOT LIMITED TO LOSS OF INCOME OR PROFITS) OR THE ACTUAL VALUE OF THE SHIPMENT, IF LOWER, WHETHER OR NOT FEDEX HAD, IN EXCESS OF THE DECLARED VALUE FOR CARRIAGE (INCLUDING BUT NOT LIMITED TO LOSS OF INCOME OR PROFITS), including but not limited to incorrect declaration of cargo, improper or insufficient packaging, securing, marking or addressing of the shipment, or the loss of the shipment. FedEx won't be liable for your acts or omissions, including but not limited to incorrect declaration of cargo, improper or insufficient packaging, the air, weather conditions, mechanical delays, acts of public enemies, war, strike, civil commotion, or acts or omissions of public authorities (including customs and health officials) with actual or apparent authority. NO WARRANTY. We make no warranties, express or implied. CLAIMS FOR LOSS, DAMAGE OR DELAY. ALL CLAIMS MUST BE MADE IN WRITING AND WITHIN STRICT TIME LIMITS. SEE OUR TARIFF, APPLICABLE FEDEX SERVICE GUIDE, OR STANDARD CONDITIONS OF CARRIAGE FOR DETAILS. The Warsaw Convention provides specific written claims procedures for damage, delay or non-delivery of your shipment. Moreover, the interpretation and operation of the Warsaw Convention's claims provisions may vary in each country. Refer to the Convention to determine the claims period for your shipment. The right to damages against us shall be extinguished unless an action is brought within two years, as set forth in the Convention. FedEx is not obligated to act on any claim until all transportation charges have been paid. The claim amount may not be deducted from the transportation charges. If the recipient accepts the goods, as set forth in the Convention, MANDATORY LAW. Insofar as any provision contained or referred to in this Air Waybill may be subject to applicable international law, the provisions of that law shall prevail over any other provisions such provisions shall remain in effect as a part of our agreement to the extent that it is not overridden. The invalidity or unenforceability of any provisions shall not affect any other part of this Air Waybill. Unless otherwise indicated, FEDERAL EXPRESS CORPORATION, 2005 Corporate Avenue, Memphis, TN 38132, USA, is the first carrier of this shipment. Email address located at www.fedex.com.

ORIGIN ID:YDTA (604) 639-4534
Sunny Zhao
Malaspina Consultants Inc.
880 - 580 Hornby Street

Vancouver, BC V6C3B6
CANADA, CA

Ship Date: 14AUG18
Act/Wgt: 1.00 KG
CAD: 7489599/INET4040

BILL SENDER
EIN/VAT:

TO Bureau of Land Management
Arizona State Office
One North Central Avenue, Suite 800

(602) 417-9200



PHOENIX, AZ 85004
UNITED STATES, US

(US)



AWB

XH ZSYA

PKG:BOX



TRK# 7729 7363 7675

Form
0430

10:30A
INTL PRIORITY

REF: Redzone
DESC1: Applications (Completed)
DESC2:
DESC3:
DESC4:

COUNTRY MFG: CA
ARRIAGE VALUE: 0.00 CAD
CUSTOMS VALUE: 0.00 CAD

SIGN: Sunny Zhao
T/C: S 365070083
D/T: S 365070083

These commodities, technology, or software were exported from Canada in accordance with the export administration regulations. Diversion contrary to Canadian law prohibited. The Warsaw Convention may apply and will govern and in most cases limit the liability of Federal Express for loss or delay of or damage to your shipment. Subject to the conditions of the contract.

FEDEX AWB COPY - PLEASE PLACE IN POUCH

FedEx Ship Manager - Print Your Label(s)

8/14/2018

After printing this label:
FEDEX AWB COPY - PLEASE PLACE BEHIND CONSIGNEE COPY

1. Fold the printed page along the horizontal line.
2. Place label in shipping pouch and affix it to your shipment.

This invoice must be completed in English

COMMERCIAL INVOICE

EXPORTER : Tax ID# : Contact Name : Sunny Zhao Telephone No. : 6046394534 E-Mail : carol@malaspinaconsultants.com Company Name/Address : Malaspina Consultants Inc. 880 - 580 Homby Street Vancouver BC V6C3B6 Country : Canada Parties to Transaction: <input type="checkbox"/> Related <input type="checkbox"/> Non-Related Payment Terms : Purpose of Shipment : Commercial	Ship Date : 14 Aug, 2018 Air Waybill No. / Tracking No. / Bill of Lading : 772973637675 Invoice No. : Purchase Order No. :						
CONSIGNEE : Tax ID# : Contact Name : Bureau of Land Management Telephone No. : 602-417-9200 E-Mail : Company Name/Address : Arizona State Office One North Central Avenue, Suite 800 PHOENIX AZ 850044427 Country : United States	SOLD TO (if different from Consignee) : <input checked="" type="checkbox"/> Same as CONSIGNEE : Tax ID# : Company Name/Address : Country :						
If there is a designated broker for this shipment, please provide contact information Name of Broker Tel No. Contact Name Duties and Taxes Payable by <input checked="" type="checkbox"/> Exporter <input type="checkbox"/> Consignee <input type="checkbox"/> Other If Other, please specify							
No. of Packages	No. of Units	Unit of Measure	Description of Goods	Harmonized Tariff Number	Country of Origin	Unit Value	Total Value
	1.00	PCS	Commercial - Applications (Completed)		CA	0.000000	0.00
Total No. of Packages : 1 Total Weight (Indicate LBS or KGS) : 1.00 kg						Terms of Sale :	FCA
Special Instructions : Declaration Statement(s) :						Subtotal :	0.00
						Insurance :	0.00
						Freight :	0.00
						Packing :	0.00
						Handling :	0.00
I declare that all the information contained in this invoice to be true and correct						Other :	0.00
Originator or Name of Company Representative if the invoice is being completed on behalf of a company or individual :						Invoice Total :	0.00
						Currency Code :	CAD
Signature / Title / Date						14 Aug, 2018	

This invoice must be completed in English

COMMERCIAL INVOICE

EXPORTER : Tax ID# : Contact Name : Sunny Zhao Telephone No. : 6046394534 E-Mail : carol@malaspinaconsultants.com Company Name/Address : Malaspina Consultants Inc. 880 - 580 Hornby Street Vancouver BC V6C3B6 Country : Canada Parties to Transaction: <input type="checkbox"/> Related <input type="checkbox"/> Non-Related Payment Terms : Purpose of Shipment : Commercial	Ship Date : 14 Aug, 2018 Air Waybill No. / Tracking No. / Bill of Lading : 772973637675 Invoice No. : Purchase Order No. :																								
CONSIGNEE : Tax ID# : Contact Name : Bureau of Land Management Telephone No. : 602-417-9200 E-Mail : Company Name/Address : Arizona State Office One North Central Avenue, Suite 800 PHOENIX AZ 850044427 Country : United States	SOLD TO (if different from Consignee) : <input checked="" type="checkbox"/> Same as CONSIGNEE : Tax ID# : Company Name/Address : Country :																								
If there is a designated broker for this shipment, please provide contact information Name of Broker Tel No. Contact Name Duties and Taxes Payable by <input checked="" type="checkbox"/> Exporter <input type="checkbox"/> Consignee <input type="checkbox"/> Other If Other, please specify																									
<table border="1" style="width:100%; border-collapse: collapse;"> <thead> <tr> <th style="width:10%;">No. of Packages</th> <th style="width:10%;">No. of Units</th> <th style="width:10%;">Unit of Measure</th> <th style="width:40%;">Description of Goods</th> <th style="width:10%;">Harmonized Tariff Number</th> <th style="width:10%;">Country of Origin</th> <th style="width:10%;">Unit Value</th> <th style="width:10%;">Total Value</th> </tr> </thead> <tbody> <tr> <td></td> <td>1.00</td> <td>PCS</td> <td>Commercial - Applications (Completed)</td> <td></td> <td>CA</td> <td>0.000000</td> <td>0.00</td> </tr> <tr> <td colspan="2">Total No. of Packages : 1</td> <td colspan="2">Total Weight (Indicate LBS or KGS) : 1.00 kg</td> <td colspan="2">Terms of Sale :</td> <td colspan="2">FCA</td> </tr> </tbody> </table>		No. of Packages	No. of Units	Unit of Measure	Description of Goods	Harmonized Tariff Number	Country of Origin	Unit Value	Total Value		1.00	PCS	Commercial - Applications (Completed)		CA	0.000000	0.00	Total No. of Packages : 1		Total Weight (Indicate LBS or KGS) : 1.00 kg		Terms of Sale :		FCA	
No. of Packages	No. of Units	Unit of Measure	Description of Goods	Harmonized Tariff Number	Country of Origin	Unit Value	Total Value																		
	1.00	PCS	Commercial - Applications (Completed)		CA	0.000000	0.00																		
Total No. of Packages : 1		Total Weight (Indicate LBS or KGS) : 1.00 kg		Terms of Sale :		FCA																			
Special Instructions :		Subtotal : 0.00 Insurance : 0.00 Freight : 0.00 Packing : 0.00																							
Declaration Statement(s) :		Handling : 0.00 Other : 0.00																							
I declare that all the information contained in this invoice to be true and correct		Invoice Total : 0.00																							
Originator or Name of Company Representative if the invoice is being completed on behalf of a company or individual :		Currency Code : CAD																							
Signature / Title / Date		14 Aug, 2018																							